

1973

Industrial Resources: Breckinridge County - Hardinsburg, Cloverport & Irvington

Kentucky Library Research Collections
Western Kentucky University, spcol@wku.edu

Follow this and additional works at: https://digitalcommons.wku.edu/breckinridge_cty

 Part of the [Business Administration, Management, and Operations Commons](#), [Growth and Development Commons](#), and the [Infrastructure Commons](#)

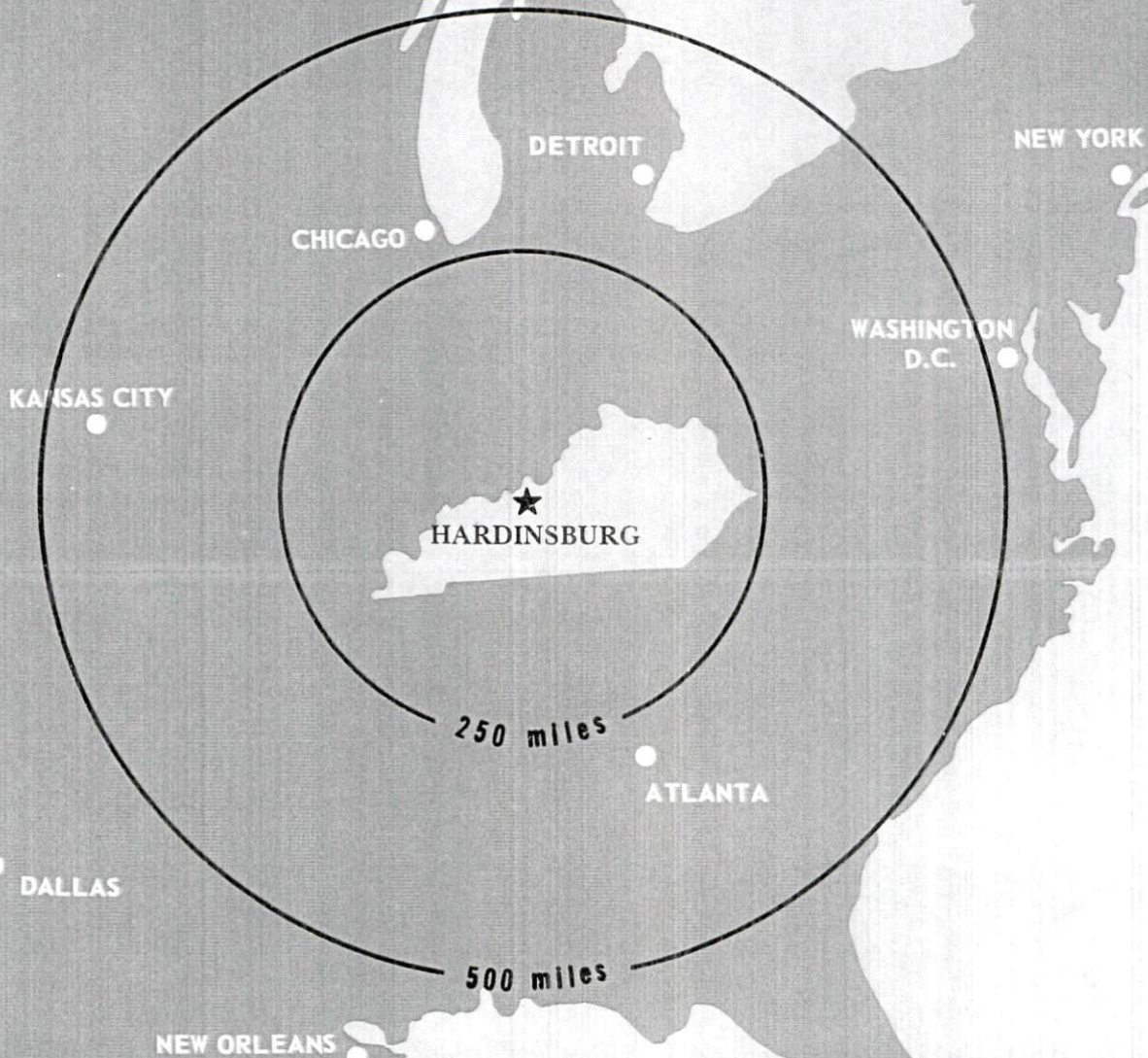
Recommended Citation

Kentucky Library Research Collections, "Industrial Resources: Breckinridge County - Hardinsburg, Cloverport & Irvington" (1973).
Breckinridge County. Paper 13.
https://digitalcommons.wku.edu/breckinridge_cty/13

This Report is brought to you for free and open access by TopSCHOLAR®. It has been accepted for inclusion in Breckinridge County by an authorized administrator of TopSCHOLAR®. For more information, please contact topscholar@wku.edu.

INDUSTRIAL RESOURCES

HARDINSBURG, GLOVERPORT & IRVINGTON, KENTUCKY



BRECKINRIDGE COUNTY, KENTUCKY

CURRENT INDUSTRIAL RESOURCES, HARDINSBURG,
CLOVERPORT, AND IRVINGTON, KENTUCKY

This is a 1974 supplement to "Industrial Resources,
Hardinsburg, Cloverport, and Irvington, Kentucky"
which was published in 1973.

Population

	<u>1972</u> (Provisional)	<u>1970</u>	<u>1960</u>
Hardinsburg	N.A.	1,547	1,377
Cloverport	N.A.	1,388	1,334
Irvington	N.A.	1,300	1,190
Breckinridge County	15,200	14,789	14,734
Labor Market Area	153,900	154,321	140,350

(Includes Grayson, Hancock, Hardin, Meade, Ohio, and Breckinridge Counties.)

General Employment Characteristics

<u>Industry</u>	<u>Employment 1972</u>	
	<u>Breckinridge County</u>	<u>Labor Market Area</u>
TOTAL	3,820	42,080
Agricultural	1,370	5,630
Nonagricultural	2,450	36,450
Manufacturing	300	7,952
Trade and Services	581	7,461
Government	550	10,450
Other	1,019	10,587

Manufacturing Employment

<u>Type Industry</u>	<u>Breckinridge County</u>			<u>Labor Market Area</u>		
	Sept. 1973	Sept. 1963	%Change	Sept. 1973	Sept. 1963	%Change
TOTAL	347	316	9.8	9,015	2,430	271.0
Food & Kindred Products	3	5	- 40.0	318	197	61.4
Tobacco	0	0	0	0	1	- 100.0
Apparel, Textiles, Leather	173	181	- 4.4	1,335	628	112.6
Lumber, Furniture	29	4	625.0	351	201	74.6
Printing & Publishing, Paper	10	6	66.7	534	93	474.2
Chemicals, Petroleum & Coal, Rubber	0	0	0	1,338	612	118.6
Stone, Clay & Glass	132	120	10.0	464	336	38.1
Primary Metals	0	0	0	2,151	0	100.0
Machinery & Metal Products, Equipment	0	0	0	2,015	162	1143.8
Other	0	0	0	509	200	154.5

There are presently 9 manufacturing firms in Hardinsburg, Cloverport and Irvington, Kentucky. Firms, employment, and year started operations:

<u>Firms</u>	<u>Employment</u>	<u>Year started operations</u>
<u>Hardinsburg</u>		
Eleanor Beard, Inc.	20	N. A.
The Galante Studio, Inc.	125	1929
Herald-News Publishing Co., Inc.	8	1917
T. M. Hook	5	1958
<u>Cloverport</u>		
American Olean Tile Company	100	1959
Jasper Corporation	10	N. A.
<u>Irvington</u>		
Community Milling Company	3	1919
The Kentucky Stone Company	15	1936
T. M. Concrete Company	2	1967

Labor Supply

	<u>Breckinridge County</u>			<u>Labor Market Area</u>		
	<u>Total</u>	<u>Male</u>	<u>Female</u>	<u>Total</u>	<u>Male</u>	<u>Female</u>
Current (1973)	1,840	800	1,040	14,470	6,190	8,280
Potential additions next five years	1,539	775	764	14,499	7,389	7,110

Personal Income

Breckinridge County, 1971: Per Capita - \$2,194
1961: Per Capita - 1,249

Local Government

Property Tax Rates

Property tax rates per \$100 of assessed valuation, 1973.

	<u>Hardinsburg</u>	<u>Cloverport</u>	<u>Irvington</u>	<u>Breckinridge County</u>
State	\$.015	\$.015	\$.015	\$.015
County	.184	.184	.184	.184
School	.446	.572	.446	.446
City	.280	.330	.300	
Total	\$.925	\$1.101	\$.945	\$.645

CLOVERPORT & HARDINSBURG INDUSTRIAL SITES

1973

CLOVERPORT-HARDINBURG INDUSTRIAL SITES

1973

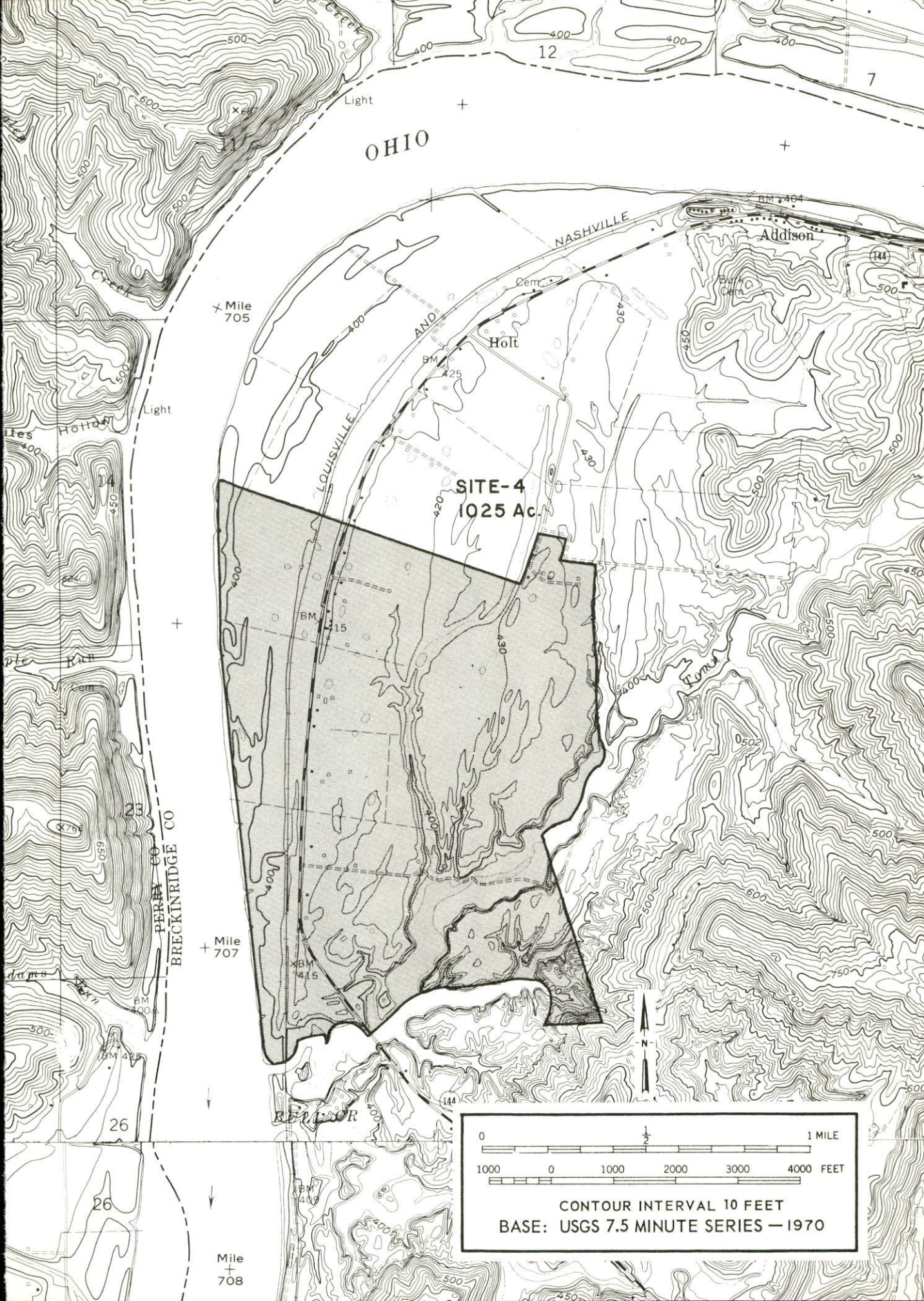
For more information about the following sites, contact A. O. Johnston, Mayor of Cloverport, Cloverport, Kentucky; C. D. Bennett, Farmers Bank, Hardinsburg, Kentucky; or the Kentucky Department of Commerce, Capital Plaza Office Tower, Frankfort, Kentucky.

Cloverport

SITE #4: ACREAGE: 1,025 acres
LOCATION: 7 1/2 miles northeast of Cloverport via
U. S. 60 and Kentucky 64
HIGHWAY ACCESS: Kentucky 64 passes through site
RAILROAD: Louisville & Nashville Railroad extends
through western portion of site.
WATER: Raw water available from Ohio River
GAS: Not presently gas served
ELECTRICITY: Meade County RECC
SEWERAGE: Package plant necessary
OPTIONED BY: Louisville & Nashville Railroad

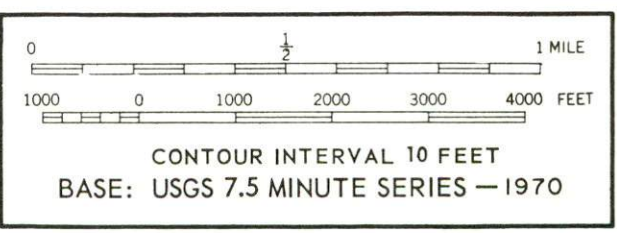
Hardinsburg

SITE #4: ACREAGE: 110 acres
LOCATION: Approximately 2,000 feet northeast of
Hardinsburg city limits
HIGHWAY ACCESS: Paved county road to U. S. 60
RAILROAD: Not rail served
WATER: Hardinsburg Municipal Water Works
SIZE LINE: 8-inch line approximately 2,000 feet
south of site
GAS: Western Kentucky Gas Company
SIZE MAIN: 2-inch main approximately 4,200 feet
west of site
ELECTRICITY: Meade County RECC
SEWERAGE: Hardinsburg Municipal Water Works
SIZE LINE: 10-inch line approximately 2,000 feet
south of site
OWNERSHIP: Private



OHIO

SITE-4
1025 Ac.



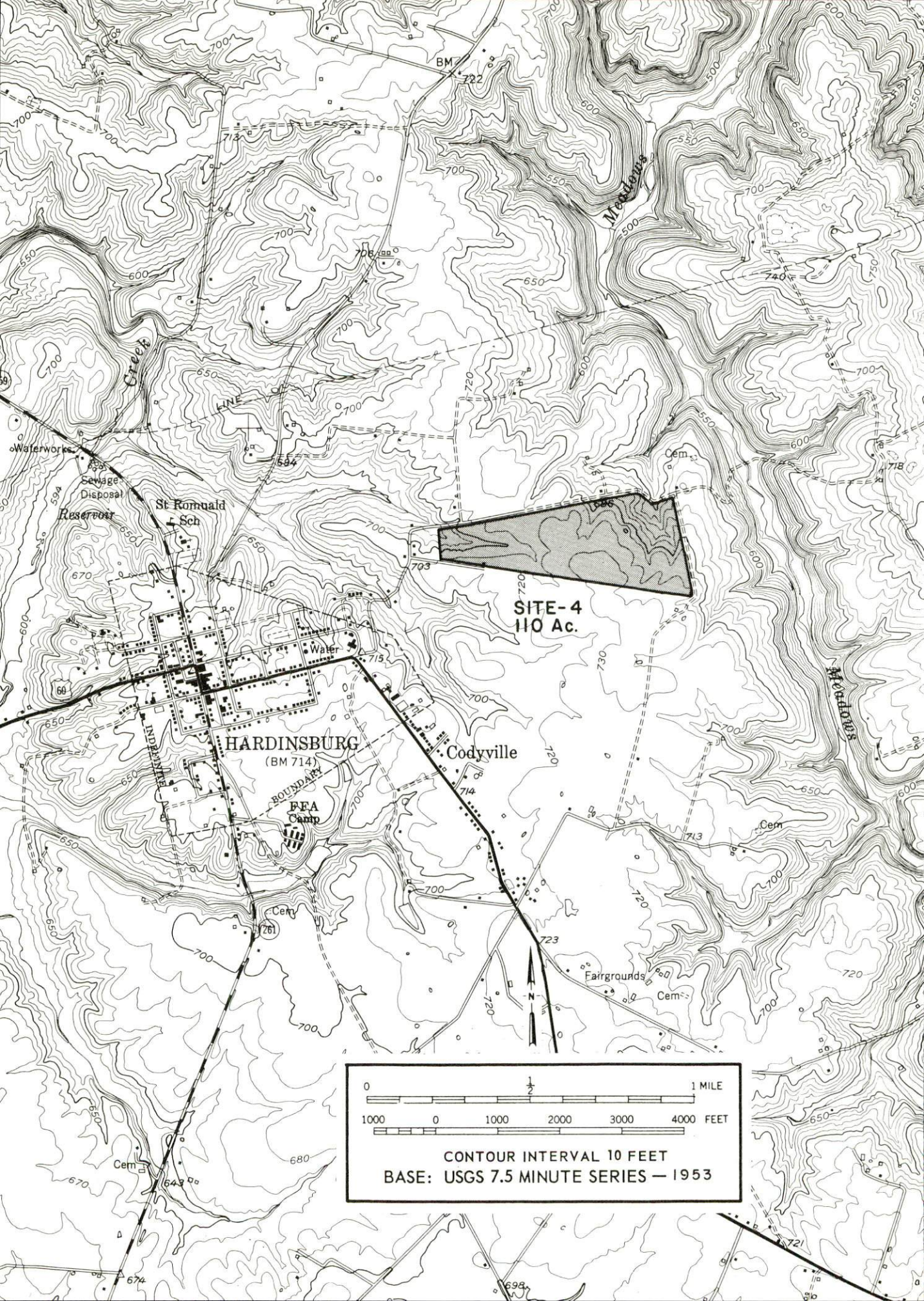
Mile
+ 705

Mile
+ 707

Mile
+ 708

PERRY CO
BRECKINRIDGE CO

REVISOR



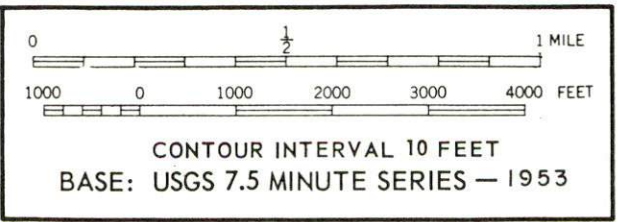
SITE-4
110 Ac.

HARDINSBURG
(BM 714)

Codyville

BOUNDARY
BFA
Camp

Fairgrounds
Cem



INDUSTRIAL RESOURCES
HARDINSBURG, CLOVERPORT, AND IRVINGTON, KENTUCKY

Prepared by
The Kentucky Department of Commerce
in cooperation with
The Cities of Hardinsburg, Cloverport and Irvington

1973

This copy has been prepared by the Kentucky Department of Commerce, Division of Research and Planning, and the cost of printing paid from state funds.

TABLE OF CONTENTS

<u>Chapter</u>	<u>Page</u>
INDUSTRIAL SITES	i
HARDINSBURG, CLOVERPORT, IRVINGTON, KENTUCKY - A RESOURCE PROFILE	1
THE LABOR MARKET.	4
Population Trends	4
General Employment Characteristics, 1971	4
Manufacturing Employment Trends by Industry	4
Hardinsburg, Cloverport, Irvington Manufacturing Firms, Their Products and Employment	5
Area Occupational Wage Rates	5
Labor Organizations	8
Current and Future Labor Supply.	8
Per Capita Personal Income.	8
TRANSPORTATION	9
Rail.	9
Truck Service	9
Air	10
Water.	10
Bus	10
Taxi	10
POWER AND FUEL	11
Electricity.	11
Natural Gas	11
Other Fuels	12
WATER AND SEWERAGE	13
Water	13
Sewerage	14
LOCAL GOVERNMENT	15
City.	15
County.	15

<u>Chapter</u>	<u>Page</u>
Assessed Value of Property, 1972	15
Local General Property Tax Rates Per \$100 of Assessed Valuation, 1972	16
Utilities Gross Receipts Tax for Schools.	16
Planning and Zoning.	16
Safety	16
Police	16
Fire	16
Rescue Service	17
Sanitation	17
 EDUCATION	 18
Public Schools	18
Parochial Schools	18
Vocational Schools	18
Colleges and Universities	19
 HEALTH	 20
Hospitals	20
Nursing Homes	20
Public Health.	20
 OTHER LOCAL FACILITIES	 21
Communications	21
Library Services	21
Religious Institutions	21
Financial Institutions	22
Hotels and Motels.	22
Clubs and Organizations	23
 RECREATION.	 24
Local	24
Area	24
 AGRICULTURE - NATURAL RESOURCES - CLIMATE	 25
Agriculture	25
Natural Resources	25
Climate	26
 HISTORY	 27

GENERAL HIGHWAY MAP BRECKINRIDGE COUNTY KENTUCKY

PREPARED BY THE
KENTUCKY DEPARTMENT OF HIGHWAYS
DIVISION OF PLANNING
IN COOPERATION WITH THE
U.S. DEPARTMENT OF TRANSPORTATION
FEDERAL HIGHWAY ADMINISTRATION

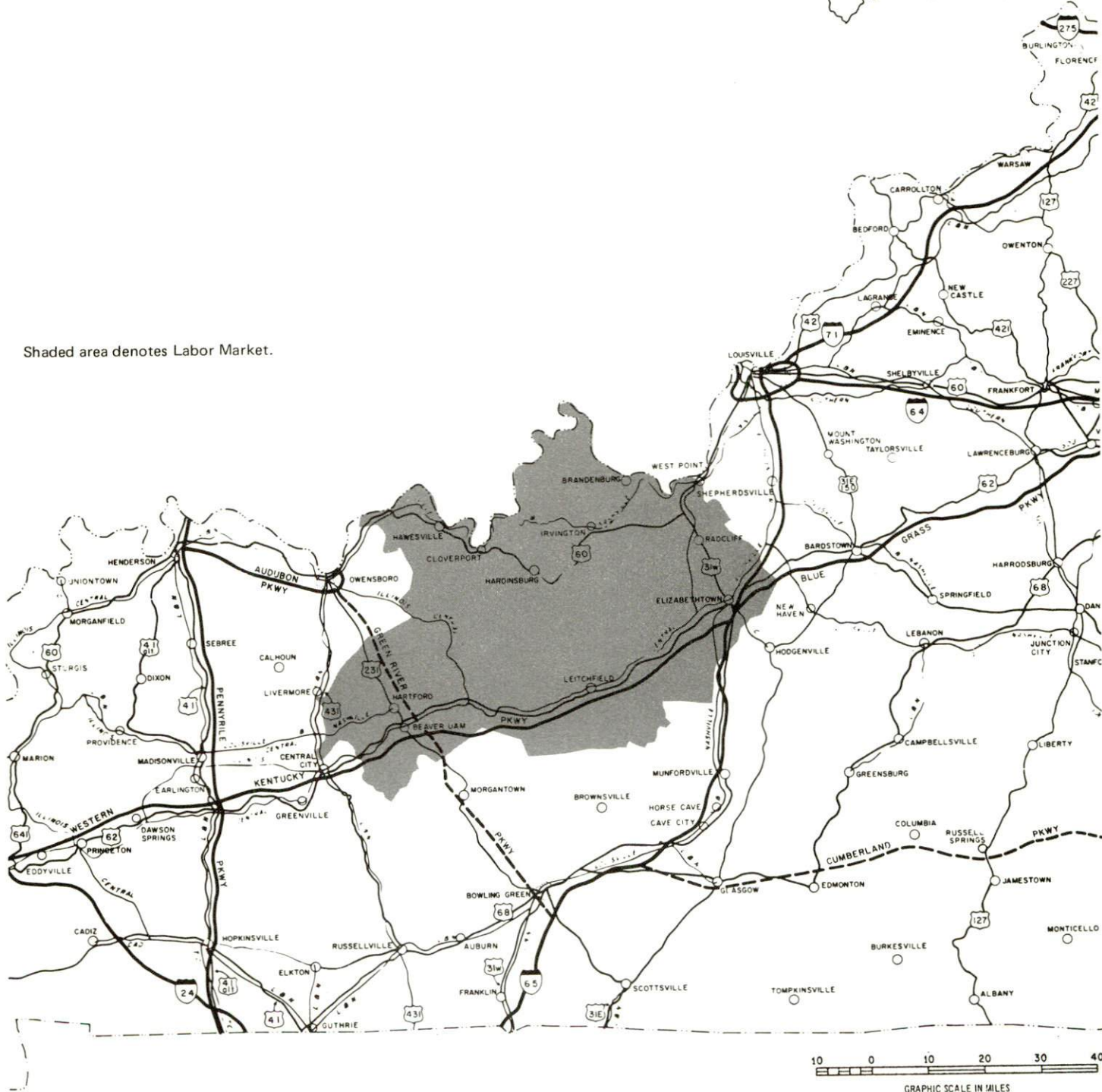
ORIGINAL DATA		1969	
DATE	BY	DATE	BY
11-12-68	J.M.L.		
11-17-68	M.A.L.		
11-18-68	M.A.L.		



HARDINSBURG, CLOVERPORT & IRVINGTON LABOR MARKET AREA



Shaded area denotes Labor Market.



HARDINSBURG, CLOVERPORT, IRVINGTON, KENTUCKY - A RESOURCE PROFILE

Hardinsburg, the county seat of Breckinridge County, is located 62 miles southwest of Louisville, 48 miles east of Owensboro, and 58 miles southeast of Evansville, Indiana. Cloverport is located 12 miles northwest of Hardinsburg and Irvington is located 18 miles northeast of Hardinsburg. In 1970 population of Hardinsburg was 1,547, Cloverport 1,388 and Irvington 1,300. The county, which covers 554 square miles, had a 1970 population of 14,789.

Breckinridge County, in northwestern Kentucky, lies in the Mississippian Plateau physiographic region of Kentucky. It is bordered on the north by the Ohio River and on the south by the Rough River.

The Economic Framework

Total employment in Breckinridge County in 1971 averaged 3,730 with agriculture providing 1,420 jobs, manufacturing 270, government 520, and trade and services 665. Major industrial products are bedspreads, pillows, comforts, needlecraft and unglazed quarry tile.

Per capita personal income in Breckinridge County in 1970 was \$1,836. This represents an increase of 86.6 percent since 1960.

In the Hardinsburg-Cloverport-Irvington labor market area, which includes Breckinridge and its five surrounding counties, total employment in 1971 averaged 39,300. Agriculture provided 5,840 jobs, manufacturing 7,130, government 9,870, and trade and services 7,265. Area manufacturing employment has increased by 270 percent since 1962 with the sharpest gain in the primary metals industry.

Resources for Growth

1. There is a current estimated labor supply of 11,935 men and 11,940 women available for industrial jobs in the labor market area. In addition, an estimated 4,345 young men and 7,055 young women will become 18 years of age by 1978 and potentially available for work.

2. Hardinsburg, Cloverport and Irvington are served by U. S. Highway 60. The ~~Blue Grass~~ ^{Western Ky.} Parkway is located 30 miles south of Hardinsburg via Kentucky Highway 79. Rail service is provided by the Louisville and Nashville Railroad Company. A small craft airport is located at Hardinsburg. Commercial air service is available at Owensboro, 48 miles away. Cloverport's location on the Ohio River affords excellent water transportation possibilities.

3. Energy - Electricity is provided by the Meade County RECC and Nolin RECC. Natural gas service in Hardinsburg and Cloverport is provided by the Western Kentucky Gas Company. Irvington is served by Valley Gas, Incorporated. Hardinsburg is served by two distributors of propane, Cloverport two, and Irvington one. Four distributors of distillate fuel oil serve Hardinsburg, three serve Cloverport, and three serve Irvington.

4. Industrial sites - Two industrial sites, one at Hardinsburg and one at Cloverport are available for industrial use.

5. Education - Breckinridge County is served by two school systems: the Breckinridge County School System and the Cloverport Independent School District. The county is also served by a parochial school - grades 1 through 12. One university, four senior colleges and two community colleges are located within 60 miles of the county.

The Breckinridge County Area Vocational Education Center, located at Hardinsburg, offers training in seven course areas.

Community Programs for Improvement

Hardinsburg

Recent - Hardinsburg has a new shopping center.

The Breckinridge County Memorial Hospital has expanded its facilities.

Hardinsburg now has a new radio communications center.

Planned or underway - The Farmers Bank is being remodeled.

A new drive-in bank is under construction.

The Hardinsburg volunteer Fire Department plans to purchase a new 750-gallon per minute pumper in 1973.

A new elementary school is under construction in Hardinsburg.

Cloverport

Recent - Three businesses in Cloverport have completed renovation.

A municipally owned trailer court is now open.

Planned or underway - Plans are being made to enlarge and improve Cloverport's riverfront park. Facilities for the county-wide park will include boat ramps and rest rooms.

A new public library will be in use by the summer of 1973.

Cloverport's major city streets will be improved during the summer of 1973.

The Methodist church is planning to construct a new church building.

Improvements in the Cloverport Independent School District include the construction of a new physical education facility, construction in the spring of 1973 of an educational building to house an FM radio station, installation of audio and video retrievable systems and completion of an enclosed swimming pool by 1974.

Irvington

Recent - A new International Harvester dealership is now open.

Planned or underway - A new low-income housing project is under construction.

Recreation, Entertainment and Livability

Rough River Dam State Resort Park located in southern Breckinridge County offers a resort lodge, lodge swimming pool, beach, bathhouse, boat and motor rental, boat dock, fishing, miniature golf, tennis, hiking, shuffleboard, picnic area, playground and supervised recreation.

The Breckinridge County Community Center located at Hardinsburg offers a 9-hole golf course, swimming pool and a recreation and game area.

In addition, Breckinridge County enjoys proximity to the Metropolitan areas of Louisville and Owensboro, making available entertainment ranging from a variety of cultural events to intercollegiate and professional sports.

THE LABOR MARKET

POPULATION TRENDS ^{1/}

Area	Population			Percent Change	
	1970	1960	1950	1960-70	1950-60
Hardinsburg	1,547	1,377	902	+12.3	+ 52.7
Cloverport	1,388	1,334	1,357	+ 4.0	- 1.7
Irvington	1,300	1,190	831	+ 9.2	+ 43.2
Labor Market Area	154,321	140,350	119,174	+ 9.9	+ 17.8
Breckinridge County	14,789	14,734	15,528	+ 0.4	- 5.1
Grayson County	16,445	15,834	17,063	+ 3.9	- 7.2
Hancock County	7,080	5,330	6,009	+32.8	- 11.3
Hardin County	78,421	67,789	50,312	+15.7	+ 34.7
Meade County	18,796	18,938	9,422	- 0.7	+101.0
Ohio County	18,790	17,725	20,840	+ 6.0	- 14.9

GENERAL EMPLOYMENT CHARACTERISTICS, 1971 ^{2/}

Major Employment Group	Employment	
	Breckinridge County	Labor Market Area
TOTAL	3,730	39,300
Agricultural	1,420	5,840
Nonagricultural	2,310	33,460
Manufacturing	270	7,127
Government	520	9,870
Trade and Services	664	7,264
Other	856	9,199

MANUFACTURING EMPLOYMENT TRENDS BY INDUSTRY

MARCH 1972 AND 1962 ^{3/}

Industry	Breckinridge County			Labor Market Area		
	1972	1962	% Change	1972	1962	% Change
TOTAL	285	418	- 31.8	7,781	2,101	+270.3
Food & Kindred Products	3	5	- 40.0	266	170	+ 56.5
Apparel, Textiles, Leather	138	139	- 0.7	1,345	395	+240.5
Lumber, Furniture	22	3	+633.3	395	172	+129.6
Printing & Publishing, Paper	8	6	+ 33.3	482	78	+517.9
Chemicals, Petroleum & Coal, Rubber	4	0	--	1,223	578	+111.6
Stone, Clay & Glass	110	265	- 58.5	437	341	+ 28.1
Primary Metals	0	0	0	1,942	0	--
Machinery, Metal Products, Equipment	0	0	0	1,263	139	+808.6
Other	0	0	0	428	228	+ 88.5

HARDINSBURG, CLOVERPORT, IRVINGTON MANUFACTURING FIRMS,
THEIR PRODUCTS AND EMPLOYMENT ^{4/}

<u>Firm</u>	<u>Product</u>	<u>Employment</u>		
		<u>Total</u>	<u>Male</u>	<u>Female</u>
<u>Hardinsburg</u>				
Eleanor Beard, Inc.	Hand quilted spreads, comforters, ladies' robes	15	0	15
Galante Studio, Inc.	Needlecraft, comforts, bedspreads, pillows	125	3	122
Herald-News Publishing Company, Inc.	Newspaper, job printing	7	1	6
T. M. Hook	Ready mixed concrete	4	3	1
<u>Cloverport</u>				
American Olean Tile Co.	Unglazed quarry tile	100	75	25
<u>Irvington</u>				
Community Milling Co.	Flour, feed	3	3	0
Kentucky Stone Co.	Agricultural lime	15	15	0
T. M. Concrete Co.	Ready mixed concrete	2	1	1

AREA OCCUPATIONAL WAGE RATES

Reliable wage data for specific communities are not available for publication. The best source for manufacturing wages in Hardinsburg, Cloverport and Irvington are the major firms listed in this survey. The Department of Commerce will assist in obtaining data by specific occupation for a specific community.

Associated Industries of Kentucky publishes an excellent annual Survey of Wages and Related Practices. This survey shows wages for eight regions of the state but not for specific communities. It does give a good indication of competing rates in the area.

Hardinsburg, Cloverport, and Irvington are in Area 4 which includes the counties shown on the inset map.

Area Four

Job Classification	SERVICE EMPLOYEES -- HOURLY				Weighted Averages
	Firms and Employees	RATES REPORTED			
Crane Operator Overhead (A)	1/3	3--\$4.50-\$4.99			\$4.85
Electrician (B)	2/6	2--\$3.00-\$3.49	4--\$4.00-\$4.49		\$3.86
Laborer	5/47	2--To--\$1.99 34--\$2.00-\$2.49	5--\$2.50-\$2.99 6--\$3.50-\$3.99		\$2.39
Mechanic-Maintenance (All Around)	18/116	3--\$2.00-\$2.49 17--\$2.50-\$2.99	23--\$3.00-\$3.49 44--\$3.50-\$3.99	11--\$4.00-\$4.49 18--\$4.50-\$4.99	\$3.67
Tool, Die or Gauge Maker (C)	2/7	1--\$3.00-\$3.49	2--\$3.50-\$3.99	4--\$4.00-\$4.49	\$3.80
Welder	1/6	6--\$4.50-\$4.99			\$4.85

Job Classification	OFFICE EMPLOYEES -- MONTHLY				Weighted Averages
	Firms and Employees	RATES REPORTED			
Draftsman	9/12	1--\$400-\$449 1--\$450-\$499 1--\$500-\$549	1--\$550-\$599 1--\$600-\$649 1--\$650-\$699	3--\$700-\$799 3--\$800-Up	\$698
General Clerk-- Junior	14/47	9--To--\$349 20--\$350-\$399	9--\$400-\$449 7--\$450-\$499	2--\$500-\$549	\$396
Secretary-- Junior	9/23	3--\$350-\$399 9--\$400-\$449	5--\$450-\$499 1--\$500-\$549	5--\$550-\$599	\$466
Stenographer-- Junior	6/13	2--To--\$349 4--\$400-\$449	4--\$450-\$499 1--\$500-\$549	2--\$550-\$599	\$449
Telephone Operator- Receptionist	14/14	1--To--\$349 4--\$350-\$399	6--\$400-\$449 1--\$450-\$499	1--\$500-\$549 1--\$550-\$599	\$424
Typist	5/7	1--To--\$349	4--\$350-\$399	2--\$400-\$449	\$382

By permission of Associated Industries of Kentucky, 200 West Chestnut Street, Louisville, Kentucky 40202

LABOR ORGANIZATIONS

There are no unions representing manufacturing workers in Breckinridge County at this time.

CURRENT AND FUTURE LABOR SUPPLY HARDINSBURG, CLOVERPORT, IRVINGTON LABOR MARKET AREA

<u>Area</u>	<u>Current Labor Supply, 1972</u> ^{5/}			<u>Future Labor Supply by 1978</u> ^{6/} (Becoming 18 Years of Age)		
	<u>Total</u>	<u>Male</u>	<u>Female</u>	<u>Total</u>	<u>Male</u>	<u>Female</u>
Labor Market						
Area	23,873	11,936	11,937	14,402	7,346	7,056
Breckinridge	2,565	1,247	1,318	1,570	801	769
Grayson	3,327	1,671	1,656	1,789	924	865
Hancock	1,239	528	711	744	370	374
Hardin	11,008	6,418	4,590	6,508	3,323	3,185
Meade	2,379	445	1,934	1,875	964	911
Ohio	3,355	1,627	1,728	1,916	964	952

PER CAPITA PERSONAL INCOME ^{7/}

<u>Area</u>	<u>1970</u>	<u>1960</u>	<u>% Change</u>
Breckinridge County	\$1,836*	\$ 984	+86.6
Labor Market Area			
Range	\$1,836 - 6,536*	\$669 - 2,163	N.A.
Kentucky	3,099	1,581	+96.0

*Unadjusted for commuting.

TRANSPORTATION

Rail

Line serving Cloverport and Irvington - Louisville and Nashville
Railroad Company

Services - Freight, siding, switching; nearest piggyback service -
Elizabethtown, 42 miles from Hardinsburg

For details on routing, schedules, rates and services contact:

Manager of Industrial Development
Louisville and Nashville Railroad Co.
908 West Broadway
Louisville, Kentucky 40210

Truck Service

Company

Home Office

Hardinsburg

*Black Motor Lines
Meade Transport, Inc.
McLean Trucking Co.
*Robbins Truck Line
United Parcel Service

Hardinsburg, Kentucky
Owensboro, Kentucky
Winston Salem, North Carolina
Hardinsburg, Kentucky
St. Charles, Illinois

Cloverport

Meade Transport, Inc.
McLean Trucking Co.
United Parcel Service

Owensboro, Kentucky
Winston-Salem, North Carolina
St. Charles, Illinois

Irvington

Black Motor Lines
Meade Transport Lines, Inc.
Robbins Truck Line
United Parcel Service

Hardinsburg, Kentucky
Owensboro, Kentucky
Hardinsburg, Kentucky
St. Charles, Illinois

*Terminals.

HIGHWAY MILES AND TRUCK TRANSIT TIME IN DAYS FROM
HARDINSBURG, KENTUCKY, TO SELECTED MARKET CENTERS

City	Highway Miles	Delivery		City	Highway Miles	Delivery	
		Time <u>8/</u> TL	TL			Time TL	TL
Atlanta, Ga.	492	2		Los Angeles, Calif.	2,169	4	
Birmingham, Ala.	552	2		Louisville, Ky.	62	1	
Chicago, Ill.	363	2		Nashville, Tenn.	240	2	
Cincinnati, Ohio	175	2		New Orleans, La.	772	2	
Cleveland, Ohio	416	3		New York, N. Y.	831	3	
Detroit, Mich.	437	3		Pittsburgh, Pa.	456	3	
Knoxville, Tenn.	298	2		St. Louis, Mo.	356	2	

Air

	<u>Local</u>	<u>Nearest Commercial</u>
Location:	Breckinridge County Airport Hardinsburg	Owensboro-Daviess County Airport Owensboro - 48 miles from Hardinsburg
Runways:	1 paved	2 paved
Length:	3,500 ft.	6,500 ft. , 3,700 ft.
Traffic Control:	Wind sock	Control tower, ground control, guards
Lighting:	Sunset to sunrise	Beacon, runways, wind tee, obstruction lights and taxi lights
Services:	None	80, 91 and 100 octane; Jet A Fuel, Ozark Airlines, storage, major A and E repairs, general flying service and taxi

Water

Cloverport is located on the Ohio River in the northwest portion of Breckinridge County affording water transportation possibilities.

Bus - Southern Greyhound Bus Lines - Irvington

Taxi - 24-hour service - Hardinsburg

POWER AND FUEL

Electricity

Company serving Hardinsburg, Cloverport, Irvington and Breckinridge County - Meade County RECC

Source of power - Big Rivers RECC

Total generating capacity - 400,000 KW

Industrial rates furnished by - Meade County RECC, Brandenburg, Kentucky 40108

Company serving Breckinridge County - Nolin RECC

Source of power - East Kentucky Power Cooperative

Total generating capacity - 548,000 KW

Industrial rates furnished by - Nolin RECC, Elizabethtown, Kentucky 42701

Natural Gas

Company serving Hardinsburg and Cloverport - Western Kentucky Gas Company

Source of supply - Texas Gas Transmission Corporation

Size of transmission mains - 26 inches (supplier)

Distribution mains - 2, 3, and 4 inches

Distribution pressure - varies

Btu content - 1,020

Specific gravity - .60

Rates: Industrial rates will be furnished by the Western Kentucky Gas Company, Owensboro, Kentucky 42301

Company serving Irvington - Valley Gas, Incorporated

Source of supply - Texas Gas Transmission Corporation

Size of transmission mains - 26 and 30 inches (supplier);

3-inch (distributor)

Distribution pressure - 20 psi

Btu content - 1,000

Specific gravity - .60

Rates: Industrial rates will be furnished by Valley Gas Incorporated, Irvington, Kentucky 40146

Other Fuels

Propane and butane - A. R. Dyer - Hardinsburg; Trent and Lyons -
Hardinsburg; Valley Gas Company - Irvington

Fuel oils -

Distillate fuel oil - Wright Oil Company (Ashland) - bulk plant in
Hardinsburg; H. M. Carmen (Standard) - bulk plant in Hardinsburg;
Jim Dooley (Shell) - Harned; Brewington's (Marathon) - Garfield;
Dan Sims (Sunoco) - Hawesville; Stith and Frymire (Gulf) - Irvington;
Howard Hicks (Ashland) - Irvington

Residual fuel oil - arrangements must be made with the refinery

Low sulphur content coal - available in eastern Kentucky

WATER AND SEWERAGE

Water

Company serving Hardinsburg - Hardinsburg Municipal Water Works

Source - Impoundment

Treatment plant capacity - 275,000 gallons per day

Average daily consumption - 190,000 gallons

Peak daily consumption - 259,000 gallons

Type treatment - Settling basin, chlorination, filter, fluoridation

Storage capacity - 250,000 gallons

Size mains - 2, 4, 6 and 8 inches

Average pressure - 55 psi

MONTHLY WATER RATES FOR WHOLESALE
AND INDUSTRIAL CONSUMERS

First	2,000 gallons	\$1.80 per M gallons
Next	3,000 gallons	.90 per M gallons
Next	5,000 gallons	.70 per M gallons
All over	10,000 gallons	.60 per M gallons

Company serving Cloverport - Cloverport Water and Sewer Company

Source - Wells

Treatment plant capacity - 360,000 gallons per day

Average daily consumption - 120,000 gallons

Peak daily consumption - 190,000 gallons

Type treatment - Aeration, trickling filter, chlorination

Storage capacity - 118,500 gallons

Size mains - 8, 6, 4, 2 and 1 inches

Average pressure - 65 to 95 psi

MONTHLY WATER RATES FOR WHOLESALE
AND INDUSTRIAL CONSUMERS

	2,000 gallons or less	\$3.00
Next	3,000 gallons	1.00 per M gallons
Next	5,000 gallons	.75 per M gallons
Next	15,000 gallons	.60 per M gallons
Next	75,000 gallons	.45 per M gallons
Over	100,000 gallons	.35 per M gallons

Outside city limits rates are 125 percent of above charges.

Company serving Irvington - Irvington Water Works
 Source - Wells
 Treatment plant capacity - 265,000 gallons per day
 Average daily consumption - 105,000 gallons
 Peak daily consumption - 180,000 gallons
 Type treatment - Filter, chlorination
 Storage capacity - 200,000 gallons
 Size mains - 8, 6 and 4 inches
 Average pressure - 60 psi

MONTHLY WATER RATES FOR WHOLESALE
 AND INDUSTRIAL CONSUMERS

Minimum	2,000 gallons	\$2.00 per M gallons
Next	3,000 gallons	1.00 per M gallons
Next	5,000 gallons	.85 per M gallons
Next	10,000 gallons	.75 per M gallons
All over	20,000 gallons	.60 per M gallons

Surface water sources - Sinking Creek, Rough River and Rough River Lake
 Average discharge - 35.0 cfs (16-year record) North Fork Creek
 Expected ground water yield - 500 - 1,000 gpm from alluvium adjacent to
 Ohio River; 50-200 gpm from an irregular band trending northeast-
 southwest across county; 5 - 50 gpm from eastern boundary

Sewerage

Company serving Hardinsburg - Hardinsburg Municipal Water Works
 Design capacity - 250,000 gallons per day
 Average daily flow - 150,000 gallons
 Treatment - Primary and secondary
 Type treatment - Digester, trickling filter, secondary clarifier,
 drying beds
 Treated effluent discharged into - Hardin Creek
 Size of sanitary mains - 8, 10 and 12 inches
 Rates - 50 percent of monthly water bill

Company serving Cloverport - Cloverport Water and Sewer Company
 Design capacity - 200,000 gallons per day
 Average daily flow - 75,000 to 80,000 gallons; Treatment - Primary
 Type treatment - Aeration, drying beds
 Treated effluent discharged into - Ohio River
 Size of sanitary mains - 10, 8 and 6 inches; Size of storm mains - 16 inches
 Rates - 100 percent of monthly water bill

Irvington has no municipal sewerage system at present.

LOCAL GOVERNMENT

City

Hardinsburg

Structure - Mayor - 4-year term; 6 councilmen - 2-year terms
 Budget 1971-72 - General Fund \$74,021
 Water and Sewer Fund \$70,802
 Fees and licenses - Parking sticker - \$5 annually; occupational
 license - \$10 annually

Cloverport

Structure - Mayor - 4-year term; 6 councilmen - 2-year terms
 Budget 1971-72 - General Fund \$22,901
 Water and Sewer Fund \$52,269
 Fees and licenses - Car license - \$10 annually; occupational
 license - \$5 to \$25 annually

Irvington

Structure - Mayor - 4-year term; 6 councilmen - 2-year terms
 Budget 1971-72 - General Fund \$34,221
 Water and Sewer Fund \$31,867
 Fees and licenses - Car sticker - \$10 annually; occupational license -
 \$15 annually; unloading license - \$5 to \$10 annually

County

Structure - County Judge - 4-year term; 6 magistrates - 4-year terms
 Budget 1972-73 - General Fund \$101,379; Road Fund \$51,718

Assessed Value of Property, 1972

<u>Classes of Property*</u>	<u>Hardinsburg</u>	<u>Cloverport</u>
Real Estate	\$6,117,801	\$2,723,800
Tangibles	2,163,532	866,421
Public Service	608,109	275,342
<u>Classes of Property*</u>	<u>Irvington</u>	<u>Breckinridge County</u>
Real Estate	\$3,543,624	\$69,615,622
Tangibles	274,464	12,631,165
Public Service		19,633,228 (1971)

*Property assessed at 100 percent of fair value.

Local General Property Tax Rates Per \$100 of Assessed Valuation, 1972 ^{2/}

<u>Taxing Unit*</u>	<u>Hardinsburg</u>	<u>Cloverport</u>	<u>Irvington</u>	<u>Breckinridge County</u>
State	\$.015	\$.015	\$.015	\$.015
County	.184	.184	.184	.184
School	.443	.569	.443	.443
City	.028	.029	.030	
Total	\$.670	\$.797	\$.672	\$.642

Utilities Gross Receipts Tax for Schools

Breckinridge County levies a 3 percent tax on utilities receipts for schools in the Cloverport Independent School District. This tax is paid by all consumers of utilities in the school district. Exempted are receipts from utilities services that are resold and the receipts from the sale of energy or energy producing fuels that exceed 3 percent of the cost of production in manufacturing, processing, mining or refining.

Planning and Zoning

County agency - Breckinridge County Planning Commission
Mandatory state codes enforced - Plumbing, National Fire Protection Association Code, National Building Code (for major buildings and residential construction containing more than 12 bedrooms per building)
Programs - Public Housing (Irvington)

Safety

<u>Police</u>	<u>Hardinsburg</u>	<u>Cloverport</u>	<u>Irvington</u>	<u>Breckinridge County</u>
Total staff	2	2	2	12
Radio-patrol cars	2	2	1	5

Fire

American Insurance Association Fire Rating	7	8	7	
Volunteers	17	18	25	
Equipment:				
500 gpm pumpers	1	1	1	
125 gpm pumper			1	

*Manufacturing machinery, raw materials inventories and goods in process inventories are not subject to local tax. State rate is only \$.15 per \$100.

Rescue Service

Rough River Rescue Squad:

Number of volunteers - 3

Equipment - Air compressor, diving gear

Sanitation

	<u>Hardinsburg</u>	<u>Cloverport</u>	<u>Irvington</u>
Type service	private	private	municipal
Fee charged:			
residential	\$2 per month	\$2 per month	\$2.50 per month
business	\$2.50 - \$25 per month	\$2 per month	\$4 - \$10 per month
Collection frequency:			
residential	twice weekly	once weekly	twice weekly
business	once weekly	once weekly	daily
Disposal method	sanitary landfill	dump	landfill

EDUCATION

Public Schools

	<u>Cloverport Independent</u>	<u>Breckinridge County</u>
Total Enrollment (1972-73)	369	2,924
Elementary	209	1,994
High School	160	930
Student-Teacher Ratio	23-1	21-1
Elementary	35-1	22-1
High School	16-1	19-1
Percent High School Graduates to College	11.8	22.9
Current Expenditure Per Pupil (1971-72)	\$501.21	\$514.94
Bonded Indebtedness, June 30, 1972	\$154,000	\$1,455,000

Parochial

Total Enrollment	374
Elementary	250
High School	124
Student-Teacher Ratio	23-1
Elementary	31-1
High School	15-1

Vocational Schools

	<u>Nearest State School</u>	<u>Nearest Area Education Center</u>
	Elizabethtown State Vocational-Technical School	Breckinridge County Area Vocational Education Center
Location	Elizabethtown	Hardinsburg
Miles Distant	42 miles away	
Curriculum	Appliance Repair Auto Mechanics Carpentry Drafting Electricity Welding	Clerical, Secretarial Appliance Repair Auto Mechanics Carpentry Machine Shop Welding

Colleges and Universities

<u>Name</u>	<u>Area - Within 60 miles</u>		<u>Highest Degree Conferred</u>
	<u>Location</u>	<u>Enrollment (Fall 1972)</u>	
Bellarmino College	Louisville	1,530	Baccalaureate
Brescia College	Owensboro	931	Baccalaureate
Elizabethtown Community College	Elizabethtown	721	Associate
University of Kentucky Fort Knox Center	Fort Knox	652	Associate
Kentucky Wesleyan College	Owensboro	772	Baccalaureate
Spalding College	Louisville	1,048	Masters
University of Louisville	Louisville	18,882	Ph.D., M. D., D. M. D., J. D.

HEALTH

Hospitals

<u>General Hospital</u>	<u>Location</u>	<u>Beds</u>
Breckinridge County Memorial Hospital	Hardinsburg	45
General hospital facilities - Operating room, delivery room, X-ray and laboratory, nursery, coronary care unit, physical therapy department		
Medical staff - 6 doctors, 12 registered nurses (6 full-time, 6 part-time), 1 licensed practical nurse, 5 graduate licensed practical nurses		

Nursing Homes

	<u>Number</u>	<u>Beds</u>
Extended care homes	1	30
Personal care homes	2	73

Public Health

Facility - Breckinridge County Health Department
Staff - Clerk, nurse, administrative assistant
Budget 1972-73 - \$32,815

OTHER LOCAL FACILITIES

Communications

Telephone - Hardinsburg and Cloverport - South Central Bell Telephone Company; Irvington - Brandenburg Telephone Company
Services - Standard

Postal - U. S. Post Office	<u>Hardinsburg</u>	<u>Cloverport</u>	<u>Irvington</u>
Class -	Second	Second	Second
Mail received daily -	2 times	2 times	4 times
Mail dispatched daily -	2 times	2 times	2 times

Newspapers - Breckinridge County Herald News - Hardinsburg
Weekly and circulation - 4,050
Other papers received from - Louisville, Elizabethtown and Leitchfield, Kentucky

Radio - WHIC - AM and FM (Hardinsburg)
Stations received from - Louisville, Owensboro, Leitchfield and Elizabethtown, Kentucky; Tell City, Indiana

Television -
Reception from - Louisville and Bowling Green, Kentucky; Evansville, Indiana

Kentucky Educational Television - Channel 15 - Elizabethtown transmitter

Library Services

Public library - Breckinridge County Public Library
Size collection - 29,816 volumes
Circulation, 1971-72 - 96,472
Services - Story hour, magazines, records, films, film strips, book-mobile; two branch libraries - Irvington and Cloverport

Religious Institutions

Hardinsburg

Number of churches - 6
Denominations - Baptist, Catholic, Church of God, Methodist

Cloverport

Number of churches - 8

Denominations - Baptist, Catholic, Church of God, Methodist, Wesleyan

Irvington

Number of churches - 9

Denominations - Baptist, Catholic, Church of the Living God, Cumberland
Presbyterian, Jehovah's Witnesses, Methodist, Seventh Day Adventist

Nearest Synagogues - Owensboro - 48 miles away

Congregations - Adath Israel (Reform)

Financial Institutions

<u>Bank</u>	<u>Statement as of June 30, 1972</u>	
	<u>Assets</u>	<u>Deposits</u>
<u>Hardinsburg</u>		
The Farmers Bank	\$ 7,752,975	\$ 6,791,853
<u>Cloverport</u>		
Breckinridge Bank of Cloverport	\$ 2,838,045	\$ 2,378,013
<u>Irvington</u>		
First State Bank	\$11,166,792	\$10,293,328
<u>Savings and Loan Associations</u>		
<u>Hardinsburg</u>		
First Federal Savings and Loan Association of Leitchfield	\$11,840,712	\$11,240,310

Hotels and Motels

Total number - 6

Units - 49

Clubs and Organizations

Hardinsburg

Business and Civic - Rotary, Jaycees, Lions Club, Farm Bureau

Fraternal - VFW, Masonic Lodge

Women's - Woman's Club, Homemakers, Eastern Star, Hobby and Craft Club, Daniel's Society

Youth - Teens Incorporated, 4-H, Rainbow Club, Little League Baseball, FFA, FHA, Boy Scouts, Cub Scouts

Other - Ministerial Association, Athletic Boosters

Cloverport

Business and Civic - Optimist Club

Fraternal - Masonic Lodge, American Legion

Women's - Eastern Star

Youth - Little League Baseball, Babe Ruth League, Boy Scouts, Cub Scouts

Irvington

Business and Civic - Rotary Club

Fraternal - Masonic Lodge

Women's - Woman's Club, Homemakers, Eastern Star

Youth - Little League Baseball, Boy Scouts, Cub Scouts

RECREATION

Local

	<u>Hardinsburg</u>	<u>Cloverport</u>	<u>Irvington</u>
Public Recreation Facilities			
Supervised program -			during summer months
Playgrounds -	3	2	1
Swimming pool -	1		
Baseball diamonds -	3	1	1 (lighted)
Football fields -	2		
Tennis courts -			2
Other -	FFA camp		skating rink
Private Recreation Facilities			
Movie theaters -	1 (drive-in)		
Swimming pool -	1		
Other - Breckinridge County Community Center - 9-hole golf course, swimming pool and recreation area			
Tourist Attractions			
Sacajawea Festival - Cloverport			

Area (Within 25 miles)

Rough River Dam State Resort Park
 Breckinridge County Community Center
 Louisville and Owensboro both provide a wide variety of cultural and sporting events.

AGRICULTURE - NATURAL RESOURCES - CLIMATE

Agriculture ^{10/}

	<u>Breckinridge County</u>	<u>Labor Market Area</u>
Total land area (acres)	354,560	1,762,432
Percent of area in farm land	87.5	68.6
Number of farms	1,829	9,196
Average size of farms (acres)	169.8	131.6
1969 value of all farm products	\$10,742,696	\$45,022,159
Value per farm	5,876	4,896
Total crop sales	5,036,734	17,221,236
Total livestock & livestock products	5,634,991	27,484,659
1970 agricultural production included:		
Burley tobacco (lbs.)	6,388,000	19,541,000
Corn (bu.)	649,000	3,389,000
Cattle and calves (number)	58,000	219,800
Hogs and pigs (number)	25,600	145,400
Milk production, 1969 (lbs.)	17,550,000	111,300,000

Natural Resources

Principal mineral resources	Limestone, sand and gravel, petroleum
Other mineral resources	Coal
Acres of commercial forest land	158,600
Most abundant tree species	White oak, red oak, ash, hickory, yellow poplar, hard and soft maple, beech

Breckinridge County

Temperature

Annual mean (30-year record)	57.0 degrees
Average annual 1971	56.9 degrees
Record highest, July, 1966 (11-year record)	104.0 degrees
Record lowest, January, 1963 (11-year record)	-18.0 degrees
Normal heating degree days (30-year record)	4,435
(Heating degree day totals are the sums of negative departures of average daily temperatures from 65 degrees F.)	

Precipitation

Mean annual total (30-year record)	41.45 inches
Mean annual snow and sleet (31-year record)	13.30 inches
Total precipitation 1971	40.25 inches
Mean number days precipitation (.01 inch or more) (31-year record)	114
Average number days thunderstorms (31-year record)	14
Prevailing winds (14-year record)	South-southwest

HISTORY

Breckinridge County lies in the northwestern part of Kentucky, bordered by the Ohio River on the north and Rough River and Rough River Reservoir on the south. The terrain of its 554 square miles ranges from rolling in the northeast to hilly and rugged in the southwest. Its soil is fertile, with a base of red clay and limestone, and over 40 percent of the area is forested.

The first settlement in the county was made in 1790 by Captain William Hardin and was known as Hardin's Station. In 1782 lots and streets were laid out, and it was called Hardin's Town. The county seat was incorporated in 1801 as Hardinsburg. Now the county's largest town, Hardinsburg had a population of 1,547 in 1970.

Breckinridge became Kentucky's thirty-ninth county in 1799 and was named for Colonel John Breckinridge, a noted lawyer and statesman who moved to Lexington from Virginia in 1793. An outstanding leader in Kentucky politics, Breckinridge was largely responsible for Kentucky's second Constitution. Interest in education in the county dates from its early history with the establishment of Breckinridge College, and later Mount Alba Female Collegiate Institute and the Louisville Conference School.

Cloverport, an industrial and river town, was established in 1808, and from it the first tax-supported state highway in Kentucky was built to Bowling Green. It was here in 1816 that the family of Abraham Lincoln ferried across the Ohio to a new home in Indiana. The first coal oil produced by Cloverport's cannel coal mine was used by Queen Victoria to light Buckingham Palace. Both Cloverport and Irvington to the east have populations over 1,000.

In 1800, a year after its founding, Breckinridge County had a population of only 807. By 1950 the figure was 15,528, followed by a decline to 14,734 in 1960. During the next decade, however, the trend was reversed for a total of 14,789 in 1970.

Agriculture accounted for 1,420 of the county's 3,730 employed in 1971, with burley tobacco, corn, cattle, milk and hogs the principal products. Total manufacturing employment averaged 270. Largest of the county's firms are the Galante Studio, Inc., at Hardinsburg, which makes needlecraft items and bedspreads, and American Olean Tile Company, which makes unglazed quarry tile.

Rough River Dam State Park, in the southern part of the county, offers excellent lodging and recreational facilities.

Among the noted citizens in Breckinridge County history was Joseph Holt, U. S. Postmaster General and Secretary of War under Lincoln. Wiley Rutledge a United States Supreme Court Justice, was born and raised in Cloverport. His daughter wrote "O Ye Jigs and Juleps," a best seller. The Reverend Francis Clark was the first Methodist minister in Kentucky.

SOURCES OF INFORMATION

- 1/ U. S. Department of Commerce, Bureau of the Census, Census of Population, 1950, 1960, 1970.
- 2/ Kentucky Department of Economic Security, Division of Research and Statistics.
- 3/ Kentucky Department of Economic Security, Number of Workers in Manufacturing Industries Covered by Kentucky Unemployment Insurance Law Classified by Industry and County, March 1962, March 1972.
- 4/ Kentucky Department of Commerce, 1973 Kentucky Directory of Manufacturers.
- 5/ Kentucky Department of Economic Security, Kentucky Labor Supply Estimates by County, January 1972.
- 6/ Kentucky Department of Commerce, Future Labor Supply by 1978.
- 7/ University of Kentucky Office of Development Services and Business Research, Per Capita Income in Kentucky; U. S. Department of Commerce, Bureau of Economic Analysis Survey of Current Business, August 1972.
- 8/ Robbins Truck Line, Hardinsburg, Kentucky.
- 9/ Kentucky Department of Revenue, Kentucky Property Tax Rates, 1972.
- 10/ U. S. Department of Commerce, Bureau of the Census, Census of Agriculture, 1969. U. S. Department of Agriculture and Kentucky Department of Agriculture, Kentucky Agricultural Statistics, 1971.
- 11/ U. S. Department of Commerce, Environmental Science Services Administration, Climatological Data, 1971.

All other information was obtained from governmental offices, local businesses and organizations.