

1970

Industrial Resources: Bracken County - Augusta

Kentucky Library Research Collections
Western Kentucky University, spcol@wku.edu

Follow this and additional works at: https://digitalcommons.wku.edu/bracken_cty

 Part of the [Business Administration, Management, and Operations Commons](#), [Growth and Development Commons](#), and the [Infrastructure Commons](#)

Recommended Citation

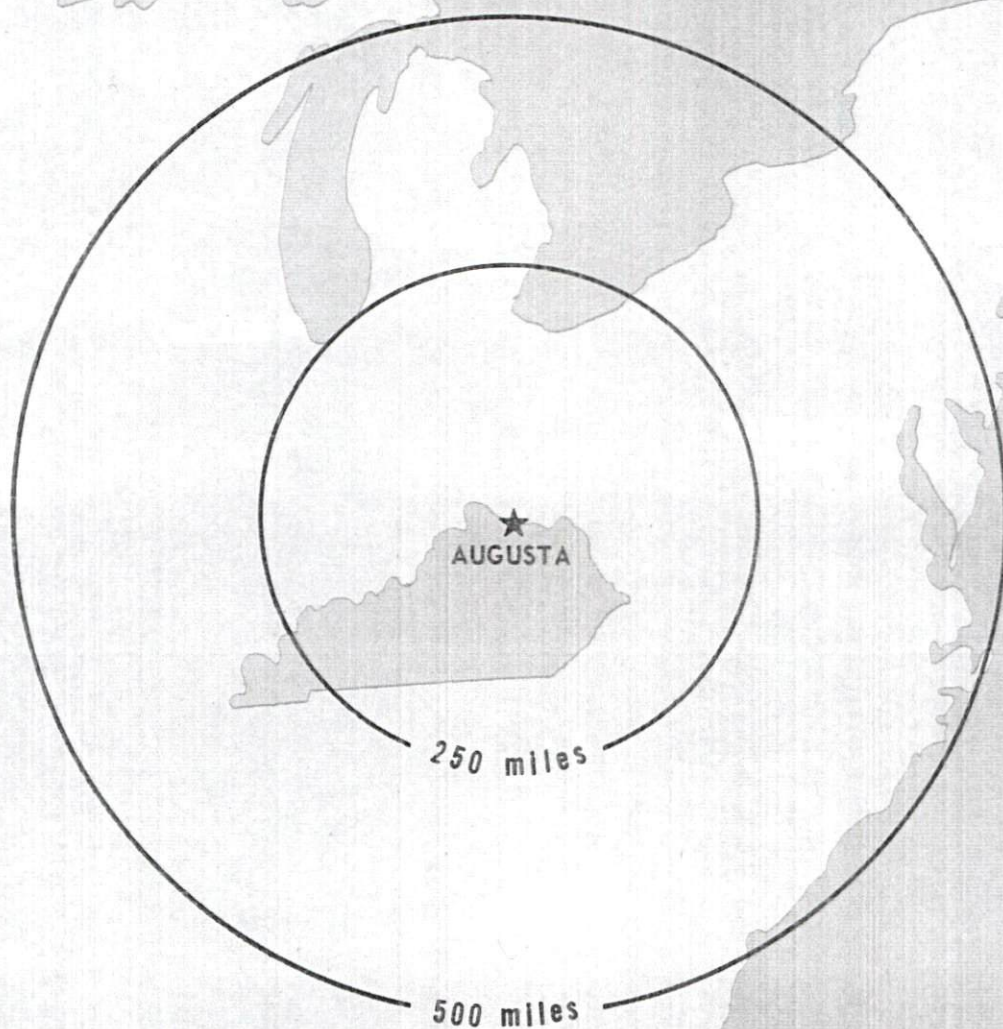
Kentucky Library Research Collections, "Industrial Resources: Bracken County - Augusta" (1970). *Bracken County*. Paper 11.
https://digitalcommons.wku.edu/bracken_cty/11

This Report is brought to you for free and open access by TopSCHOLAR®. It has been accepted for inclusion in Bracken County by an authorized administrator of TopSCHOLAR®. For more information, please contact topscholar@wku.edu.

INDUSTRIAL RESOURCES

74 rev

AUGUSTA, KENTUCKY



CURRENT INDUSTRIAL RESOURCES

CURRENT INDUSTRIAL RESOURCES, AUGUSTA AND BROOKSVILLE, KENTUCKY

This is a 1974 supplement to "Industrial Resources, Augusta and Brooksville, Kentucky" which was published in 1973.

Population

	<u>1972</u> (Provisional)	<u>1970</u>	<u>1960</u>
Augusta	N/A	1,434	1,458
Brooksville	N/A	609	601
Bracken County	7,400	7,227	7,422
Labor Market Area	50,800	50,770	51,991

(Includes Harrison, Mason, Pendleton, Robertson, and Bracken Counties.)

General Employment Characteristics

<u>Industry</u>	<u>Employment 1972</u>	
	<u>Bracken County</u>	<u>Labor Market Area</u>
TOTAL	2,140	19,460
Agricultural	780	4,220
Nonagricultural	1,360	15,240
Manufacturing	311	4,801
Trade and Services	156	3,270
Government	330	2,070
Other	563	5,099

Manufacturing Employment

<u>Type Industry</u>	<u>Bracken County</u>			<u>Labor Market Area</u>		
	<u>Sept.</u> <u>1973</u>	<u>Sept.</u> <u>1963</u>	<u>%Change</u>	<u>Sept.</u> <u>1973</u>	<u>Sept.</u> <u>1963</u>	<u>%Change</u>
TOTAL	178	206	- 13.6	5,532	3,243	70.6
Food & Kindred Products	22	26	- 15.4	402	470	- 14.5
Tobacco	0	0	0	87	49	77.6
Apparel, Textiles, Leather	0	0	0	1,406	670	109.9
Lumber, Furniture	0	75	-100.0	2	76	- 97.4
Printing & Publishing, Paper	7	0	--	71	64	10.9
Chemicals, Petroleum & Coal, Rubber	137	0	--	157	69	127.5
Stone, Clay & Glass	12	13	- 7.7	45	40	12.5
Primary Metals	0	0	0	519	0	100.0
Machinery & Metal Products, Equipment	0	92	-100.0	2,565	1,805	42.1
Other	0	0	0	278	0	100.0

There are presently 6 manufacturing firms in Augusta and Brooksville.
Firms, employment, and year started operations:

<u>Firms</u>	<u>Employment</u>	<u>Year started operations</u>
<u>Augusta</u>		
Clopay Corporation	266	1956
F. A. Neider Company	68	1883
<u>Brooksville</u>		
The Bracken County News	3	1930
Howard Kern Slaughter House	2	1957
Todds Farm Supply	2	1907
Wood Lumber Company	3	1972

Labor Supply

	<u>Bracken County</u>			<u>Labor Market Area</u>		
	<u>Total</u>	<u>Male</u>	<u>Female</u>	<u>Total</u>	<u>Male</u>	<u>Female</u>
Current (1973)	860	220	640	3,880	1,350	2,530
Potential additions next five years	728	357	371	5,128	2,626	2,502

Personal Income

Bracken County, 1971: Per Capita - \$2,680
1961: Per Capita - \$1,370

Power and Fuel

Electric Distributors

Kentucky Utilities Co.
Fleming-Mason RECC
Harrison County RECC

Source of Supply

Kentucky Utilities Company
East Kentucky Power Cooperative
East Kentucky Power Cooperative

Natural Gas Distributor

Specific Gravity Btu per cu. ft.

Augusta

City of Augusta Natural Gas Co. .60 1,250

Brooksville

Brooksville Utility System .60 1,250

Water and Sewerage

Augusta

Water: Daily treatment capacity - 3,000,000 gallons; average daily use - 784,666 gallons; peak daily use - 854,000 gallons; storage capacity - 300,000 gallons; size distribution lines 8, 6, 4 and 2 inches

Rates:

First	100,000 gallons	\$.50 per M gallons
Second	100,000 gallons	.35 per M gallons
Third	100,000 gallons	.20 per M gallons
All over	300,000 gallons	.15 per M gallons

Brooksville

Water: Daily treatment capacity - 200,000 gallons; average daily use - 50,000 gallons; peak daily use - 60,000 gallons; storage capacity - 50,000 gallons; size distribution lines 6, 4, 3 and 2 inches

Industrial rates - 0 to 4,000 gallons \$5; all over 4,000 gallons \$1 per 1,000 gallons

Improvements: Recent: Extension of water service to two new subdivisions recently annexed by the city, with 46 lots for new houses. Planned: \$208,000 improved facilities and extension of water lines, new well and larger booster pumps are planned for the near future.

Bracken County Water District

Water District:

Water: Daily treatment capacity - 216,000 gallons; peak daily use 195,000 gallons; size distribution lines 8, 6, 4 and 2 inches

Rates:

First	1,000 gallons	\$5.25 (Minimum)
Next	4,000 gallons	1.25 per M gallons
Over	5,000 gallons	1.00 per M gallons

Augusta - Sewerage: No municipal sewerage system at present time.

Brooksville - Sewerage: Type treatment - Primary; design capacity - 200,000 gallons per day; average daily flow 45,000 gallons; size of sewer mains - 8 inches

Rates: (Based on water usage)

0 - 2,000 gallons	\$6.80 (Monthly minimum)
2,000 - 4,000 gallons	1.35 per M gallons
4,000 - 8,000 gallons	1.25 per M gallons
8,000 - 15,000 gallons	1.00 per M gallons
All over 15,000 gallons	.85 per M gallons

Local Government

Augusta

Business fees and licenses: Range from \$10 to \$200 annually, depending on type of business

Brooksville

Business fees and licenses: Range from \$11 to \$400 annually, depending on type of business

Property Tax Rates

Property tax rates per \$100 of assessed valuation, 1973.

	<u>Augusta</u>	<u>Brooksville</u>	<u>Bracken County</u>
State	\$.015	\$.015	\$.015
County	.228	.228	.228
School	.779	.552	.552
City	.277	.241	
Total	\$1.299	\$1.036	\$.795

INDUSTRIAL RESOURCES

AUGUSTA, KENTUCKY

Prepared by

The Kentucky Department of Commerce

in cooperation with

The Augusta Chamber of Commerce

1970

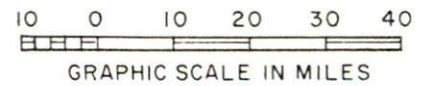
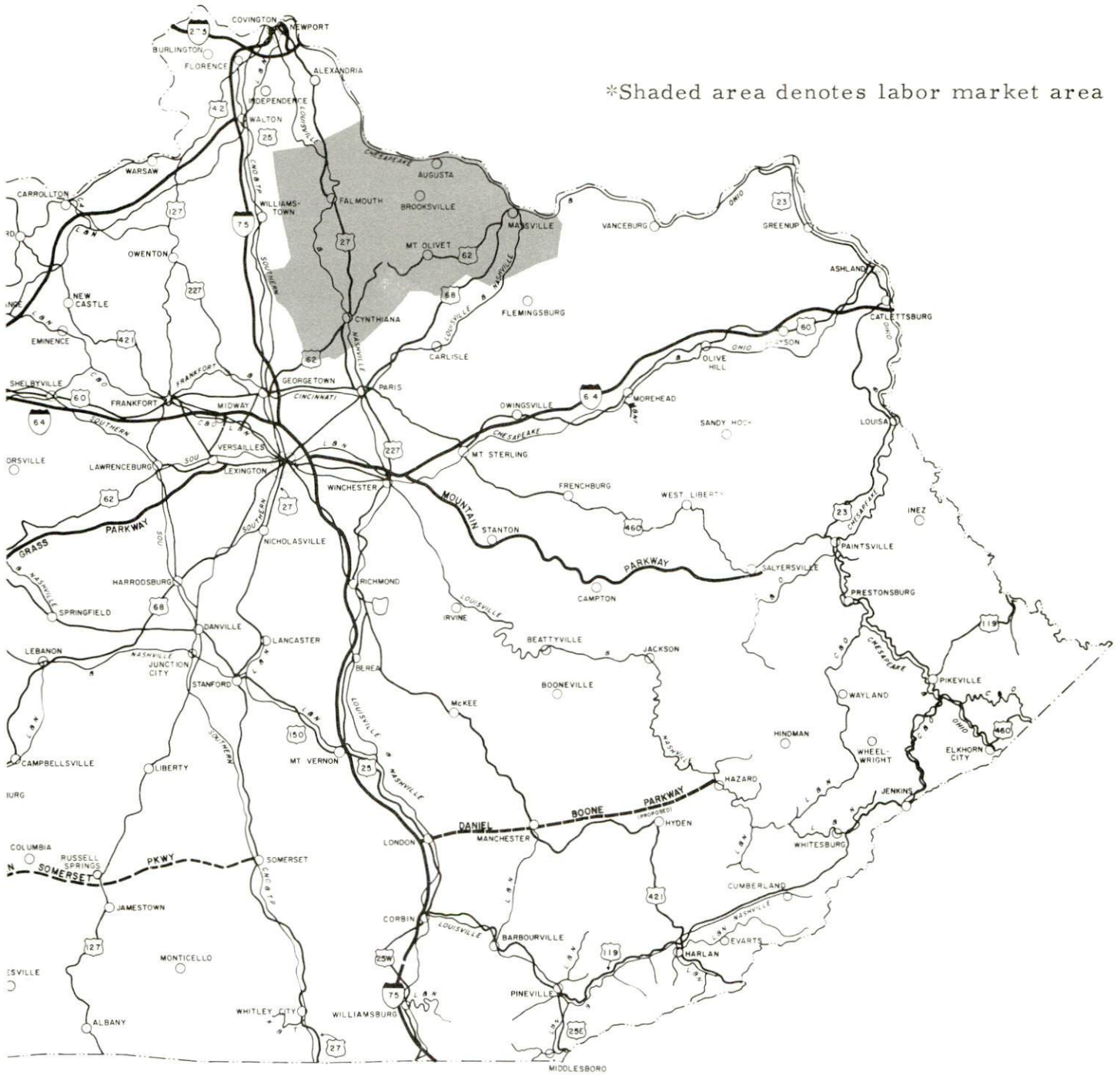
TABLE OF CONTENTS

<u>Chapter</u>	<u>Page</u>
INDUSTRIAL SITES	i
AUGUSTA, KENTUCKY - A RESOURCE PROFILE	1
THE LABOR MARKET	4
Population Trends	4
General Employment Characteristics, 1968	4
Manufacturing Employment Trends by Industry	4
Bracken County Manufacturing Firms, Their Products and Employment	5
Wage Rates For Selected Occupations	5
Labor Organizations	6
Current and Future Labor Supply	6
Total Personal Income	6
Per Capita Personal Income.	6
EDUCATION	7
Public Schools	7
Parochial, Private and Special Schools	7
Vocational Schools	7
Colleges and Universities	8
TRANSPORTATION	9
Rail	9
Truck Service	9
Air	10
Bus.	10
POWER AND FUEL	11
Electricity	11
Natural Gas	11
WATER AND SEWERAGE	12
Water.	12
Sewerage	12

<u>Chapter</u>	<u>Page</u>
LOCAL GOVERNMENT	13
City	13
County	13
Assessed Value of Property - 1969	13
Local General Property Tax Rates Per \$100 of Assessed Valuation - 1969	13
Safety	14
Police	14
Fire	14
Rescue Service	14
Sanitation	14
HEALTH	15
Hospitals	15
Nursing Homes	15
Public Health	15
OTHER LOCAL FACILITIES	16
Communications	16
Library Services	16
Religious Institutions	16
Financial Institutions	17
Clubs and Organizations	17
RECREATION	18
Local	18
Area	18
AGRICULTURE - NATURAL RESOURCES - CLIMATE	19
Agriculture	19
Natural Resources	19
Climate	19
HISTORY	20

AUGUSTA LABOR MARKET AREA

*Shaded area denotes labor market area



AUGUSTA, KENTUCKY - A RESOURCE PROFILE

Location

Augusta, a small river town, is located in northcentral Kentucky on the Ohio River. Augusta, the county seat of Bracken County, dates back to 1796. Augusta is 60 miles from the Greater Cincinnati Area, 70 miles from Lexington, Kentucky, and 77 miles from the Ashland-Huntington Area.

The 1970 population of Augusta is 1,406 and the population for Bracken County is 7,025.

The Economic Framework

Total employment in Bracken County averaged 2,340 in 1968 with agriculture providing 1,000 of these jobs. During the past nine years there has been a slight increase in manufacturing employment. Major industrial products are plastic materials and metal products.

Per capita income in the county in 1968 was \$2,009, an increase of 54.2 percent in the past nine years.

In the Bracken County labor market area, which includes Bracken and the four surrounding Kentucky counties, total employment in 1968 averaged 18,985. Agriculture provided 5,420 of these jobs while manufacturing provided 4,085 jobs. Area industrial employment is heaviest in metal products and apparel. Despite important industrial gains in recent years the area still has a deficit of 614 manufacturing jobs when measured against the national industrial employment-population ratio. This indicates an area where the potential for additional manufacturing production is good.

Resources For Growth

1. There is a current estimated labor supply of 880 men and 1,330 women available for industrial jobs in the labor market area. In addition, 2,660 young men and 2,660 young women will become 18 years of age by 1976 and potentially available for work.

2. The local transportation capability is good. Augusta is served by Kentucky Routes 8, 19, and 435. Route 8, approximately 45 miles northeast of Augusta, links with Interstate 75, a major artery to the industrial south and north. The Chesapeake and Ohio Railway serves Augusta. Commercial air service is available at the Greater Cincinnati Airport, 60 miles distant. Augusta's location on the Ohio River gives this area an excellent water transportation capability.

3. Energy - both gas and electricity - is available in large quantity. The local raw water supply is more than adequate for continued growth.

4. There are five universities, two senior colleges, and one community college within a radius of 70 miles of Augusta.

The Northern Kentucky Area Vocational-Technical School, located in Covington, and the Maysville extension center are within easy driving distance and offer a wide variety of courses.

The recently constructed Maysville Community College, 20 miles distant, has become a vital part of the University of Kentucky's undergraduate program by offering students in the area their choice of an associate degree or a liberal arts curriculum preparatory to an additional two years at a senior college.

Community Programs For Improvement

A new post office and furniture and hardware store have recently been constructed. The boating ramp area now has parking space for 50 cars and trailers, and picnic and rest room facilities.

Plans are underway for a sewage disposal plant for the city.

Recreation, Entertainment, and Livability

Cincinnati, located 60 miles from Augusta, offers many types of athletic and cultural entertainment. This is the home of professional baseball, basketball, football, and hockey teams, as well as of nationally prominent college basketball and football teams. River Downs Racetrack and Coney Island Amusement Park, both in the Cincinnati area, are available to residents of Augusta during the summer months.

Kincaid Lake State Park is 30 miles west of Augusta. The park has a 220-acre lake, bathhouse and sand beach, boat dock and rentals, picnicking, playground, fishing and primitive camping.

Carter Caves State Resort Park is 50 miles east of Augusta. The park has resort lodge, resort pool, dining room, coffee shop, efficiency and one-bedroom cottages, tent and trailer camp sites with central service building, group camp, picnic shelters, bathhouse, beach, 45-acre lake, boat dock and boat rentals, 9-hole golf course, miniature golf, riding stable, hiking and nature trails, playground and supervised recreation, fishing, and guided tours through electrically-lighted caves. The cave region of eastern Kentucky abounds in natural bridges, rugged cliffs and mountain streams.

Big Bone Lick State Park is 47 miles west of Augusta. The park has a playground and picnic area. A museum, lodging and concessions are planned. A new road gives access to an Ohio River boat launching site and paved parking area.

Blue Licks Battlefield State Park is 41 miles south of Augusta. The park has picnic shelter with rest rooms, bathhouse, Olympic swimming pool, playground, hiking trails, primitive camping and a museum.

THE LABOR MARKET

POPULATION TRENDS ^{1/}

	Population			Percent Change	
	1970	1960	1950	1960-70	1950-60
Augusta	1,406	1,458	1,599	- 3.6	- 8.8
Labor Market Area	50,298	51,991	54,137	- 3.3	- 4.0
Bracken County	7,025	7,422	8,424	- 5.3	-11.9
Harrison County	14,300	13,704	13,736	+ 4.3	- 0.2
Mason County	17,157	18,454	19,486	- 7.0	- 5.3
Pendleton County	9,722	9,968	9,610	- 2.5	+ 3.7
Robertson County	2,094	2,443	2,881	-14.3	-15.2

GENERAL EMPLOYMENT CHARACTERISTICS, 1968 ^{2/}

Major Employment Group	Employment	
	Bracken County	Labor Market Area
TOTAL	2,342	18,987
Agricultural	999	5,420
Nonagricultural	1,343	13,567
Manufacturing	280	4,087
Trade and Services	167	3,689
Government	242	1,758
Other	653	4,033

MANUFACTURING EMPLOYMENT TRENDS BY INDUSTRY SEPTEMBER 1959 AND 1969 ^{3/}

Industry	Bracken County			Labor Market Area		
	1969	1959	%Change	1969	1959	%Change
TOTAL	241	201	+19.9	4,366	3,401	+ 28.4
Food & Kindred Products	23	25	- 8.0	377	610	- 38.2
Apparel, Textiles, Leather	0	0	-	1,071	825	+ 29.8
Lumber & Furniture	0	81	-	23	82	- 72.0
Printing, Publishing, Paper	0	0	-	55	61	- 9.8
Chemicals, Petroleum, Coal, Rubber	201	0	-	245	58	+322.4
Stone, Clay & Glass	14	15	- 6.7	45	18	+150.0
Primary Metals	0	0	-	105	0	-
Machinery & Metal Products	0	80	-	2,224	1,716	+ 29.6
Other	3	0	-	221	31	+612.9

BRACKEN COUNTY MANUFACTURING FIRMS,
THEIR PRODUCTS AND EMPLOYMENT ^{4/}

Firm	Product	Employment		
		Total	Male	Female
<u>Augusta</u>				
Clopay Corporation	Polyethylene vinyl film	140	136	4
F. A. Neider Co.	Metal stampings, metal fasteners	91	51	40
<u>Brooksville</u>				
The Bracken County News Farmers & Merchants Milling Co.	Newspaper	3	1	2
Howard Kern Slaughter House	Feed	5	4	1
Poage Printing Co.	Slaughtering	2	2	0
	Commercial printing	2	2	0
<u>Foster</u>				
Clyde S. Parker Ready Mix Concrete	Ready mixed concrete	4	4	0
Wheatstone Ceramics, Inc.	Pyrometer protection tubes, thermocouple insulators	11	10	1
<u>Germantown</u>				
Germantown Milling Co.	Feed	16	14	2

WAGE RATES FOR SELECTED OCCUPATIONS
AUGUSTA, KENTUCKY ^{5/}

Classification	Wages Per Hour		
	Starting	Maximum	Prevailing
<u>Production Employees</u>			
Assembler	\$1.70	\$2.10	\$1.90
Inspector	1.90	2.30	2.10
Production Laborer	1.60	2.15	1.95
<u>Service Employees</u>			
Electrician (Class-A)	\$2.20	\$3.00	\$2.80
Laborer	1.60	1.80	1.65
Mechanic, Maintenance	2.00	2.80	2.40
Truck Driver, Industrial (Class-A)	1.60	2.50	2.20

Classification	Wages Per Hour		
	Starting	Maximum	Prevailing
<u>Office Employees</u>			
Bookkeeper	\$1.60	\$2.30	\$2.00
File Clerk	1.60	2.00	1.80
Receptionist	1.60	2.00	1.70
Secretary	1.60	2.20	1.80
Typist	1.60	2.10	1.85

LABOR ORGANIZATIONS

There are no unions representing manufacturing employees in Augusta at this time.

CURRENT AND FUTURE LABOR SUPPLY - AUGUSTA LABOR MARKET AREA

County	1970			Future Labor Supply by 1976 ^{7/} (Becoming 18 Years of Age)		
	Total	Male	Female	Total	Male	Female
Labor Market Area	2,209	880	1,329	5,321	2,659	2,662
Bracken	461	155	306	714	345	369
Harrison	434	183	251	1,322	652	670
Mason	359	188	171	1,999	999	1,000
Pendleton	614	244	370	1,093	566	527
Robertson	341	110	231	193	97	96

TOTAL PERSONAL INCOME ^{8/}

Area	1968	1959	% Change
Bracken County	\$ 13,838,000	\$ 9,235,000	+49.8
Labor Market Area	123,414,000	72,399,000	+70.5
Kentucky	8,516,000,000	4,655,000,000	+82.9

PER CAPITA PERSONAL INCOME ^{9/}

Area	1968	1959	% Change
Bracken County	\$2,009	\$1,303	+54.2
Labor Market Area	\$1,405 to 2,598	\$983 to 1,614	+42.9 to +61.0
Kentucky	2,645	1,552	+70.4

EDUCATION

Public Schools

	<u>Augusta</u>	<u>Bracken County</u>
Total Enrollment	317	1,224
Elementary	168	887
High School	149	337
Student-Teacher Ratio	19-1	23-1
Elementary	28-1	26-1
High School	14-1	17-1
State Rating of High School	Provisional	Standard
Percent High School Graduates to College	24.0	30.8
Current Expenditures Per Pupil	\$369.87	\$400.13
Bonded Indebtedness	\$28,000 (July 1970)	\$262,000 (January 1970)

Parochial, Private and Special Schools

	<u>Parochial</u>
Total Enrollment	78
Elementary	78
Student-Teacher Ratio	26-1
Elementary	26-1

Vocational Schools

	<u>Nearest Area School</u>
Location	Covington
Miles Distant	60
Curriculum	Accounting Jr. Management, Data Processing, Child Care, General Clerical, Secretarial-Steno, Clothing Service, Food Service, Drafting, Welding, Hospital Housekeeping, Medical Assistant, Printing, Practical Nursing, Distributive Education, Carpentry, Electronics (Technology), Air Conditioning and Refrigeration, Auto Body Repair, Auto Mechanics, Commercial Art, Commercial Foods, Cosmetology, Machine Shop, Radio & TV Repair

Nearest Extension Center

Location Maysville
Miles Distant 28
Curriculum Auto Body Repair
 Auto Mechanics
 Carpentry
 Drafting
 Electricity

Colleges and Universities

<u>Name</u>	<u>Area - Within 70 miles</u>		<u>Highest Degree Conferred</u>
	<u>Location</u>	<u>Enrollment</u>	
Maysville Community College	Maysville	318	Associate
University of Cincinnati	Cincinnati, Ohio	31,000	M. D. , Ph. D. , J. D.
Georgetown College	Georgetown	1,445	Masters
Morehead State University	Morehead	6,460	Masters
Xavier University	Cincinnati, Ohio	5,809	Masters
University of Kentucky	Lexington	15,267	Ph. D. , M. D. , D. M. D. , J. D.
Transylvania University	Lexington	878	Masters
Northern Kentucky State College	Covington	102	Baccalaureate

TRANSPORTATION

Rail

Line serving - Chesapeake and Ohio Railway

Services - Switching, passenger, freight, siding, REA Express

RAILWAY TRANSIT TIME FROM AUGUSTA, KENTUCKY, TO: 10/

City	No. of Days		City	No. of Days	
	CL			CL	
Atlanta, Ga.	2		Los Angeles, Calif.	5	
Birmingham, Ala.	2		Louisville, Ky.	1	
Chicago, Ill.	1		Nashville, Tenn.	2	
Cincinnati, Ohio	1		New Orleans, La.	2	
Cleveland, Ohio	2		New York, N. Y.	3	
Detroit, Mich.	2		Pittsburgh, Pa.	3	
Knoxville, Tenn.	2		St. Louis, Mo.	2	

Truck Service

Company

Budig Trucking Co.
Howard Flora Freight Line
Reinhardt Transfer Co.

Home Office

Augusta, Kentucky
Maysville, Kentucky
Portsmouth, Ohio

HIGHWAY MILES AND TRUCK TRANSIT TIME IN DAYS FROM
AUGUSTA, KENTUCKY, TO SELECTED MARKET CENTERS

City	Highway Miles	Delivery Time <u>11/</u>		City	Highway Miles	Delivery Time	
		LTL	TL			LTL	TL
Atlanta, Ga.	455	3	2	Los Angeles, Calif.	2,253	5	3
Birmingham, Ala.	483	3	2	Louisville, Ky.	141	1	1
Chicago, Ill.	354	1	1	Nashville, Tenn.	322	2	1
Cincinnati, Ohio	60	1	1	New Orleans, La.	807	3	2
Cleveland, Ohio	311	1	1	New York, N. Y.	702	6	3
Detroit, Mich.	317	1	1	Pittsburgh, Pa.	337	2	1
Knoxville, Tenn.	271	2	1	St. Louis, Mo.	400	2	1

Air

Nearest Commercial

Greater Cincinnati Airport
 Location: Covington, Kentucky (60 miles)
 Runways: 3 paved
 Length: 5,500 feet; 7,800 feet; 9,500 feet
 Traffic Control: Tower approach and departure control,
 CVG, ILS system
 Lighting: Beacon, high intensity runway, approach slope,
 REIL, boundary, sequenced flasher and
 obstruction lights
 Services: TWA, Delta, American, Piedmont, Allegheny, and
 Eastern Airlines; fuel 115/145 or lower;
 650 turbine; storage; major A & E repairs; hotel;
 restaurant; limousine; taxi; Weather Bureau

The Cynthiana-Harrison County Airport, 37 miles distant, has a 3,200-foot paved runway that will handle light aircraft.

Bus

Trailways Bus Line

POWER AND FUEL

Electricity

Company serving Augusta - Kentucky Utilities Company
Source of power - Kentucky Utilities Company
Total generating capacity - 740,000 KW
Industrial rates negotiated by - Kentucky Utilities Company, Lexington,
Kentucky

Company serving Bracken County - Fleming-Mason RECC and
Harrison RECC
Source of power - East Kentucky Power Cooperative
Total generating capacity - 515,000 KW
Industrial rates negotiated by - East Kentucky Power Cooperative,
Winchester, Kentucky

Natural Gas

Company serving - Augusta Natural Gas Company
Source of supply - Kentucky Gas Transmission Corporation
Size of transmission lines - 4-inch
Distribution lines - 2 and 3 inches
BTU content - 1,250
Specific gravity - .60
Distribution pressure - 15 psi
Peak demand at 0° F. - 1,208,000 cubic feet

Rates:

<u>Cubic Feet</u>	<u>Amount*</u>
600	\$ 1.56
2,000	3.37
3,000	4.42
5,000	6.52
10,000	10.77
15,000	14.77
20,000	18.77
25,000	22.77
30,000	26.77
35,000	30.77
40,000	34.77

*Plus tax.

WATER AND SEWERAGE

Water

Company serving Augusta - Augusta Water Works

Source - Artesian wells

Treatment plant capacity - 2,304,000 gpd

Average daily consumption - 800,000 gallons

Peak daily consumption - 900,000 gallons

Type treatment - chlorine

Storage capacity - 350,000 gallons

Average pressure - 50 psi

Average temperature - 50 degrees

MONTHLY WATER RATES FOR WHOLESALE AND INDUSTRIAL CONSUMERS

First	300,000 gallons	\$.35 per 100 gallons
All over		.15 per 100 gallons

Commercial Rate

First	100,000 gallons	\$.50 per 1,000 gallons
All over		.35 per 1,000 gallons

Surface water sources - Ohio River and North Fork of Licking River
Average discharge - unlimited supply along Ohio and about 150 cfs along
North Fork of Licking

Expected ground water yield - 5 gpm or less in the interior of county
and 500 to 1,000 gpm along Ohio

Yield along main streams - 500 to 1,000 gpm along Ohio with large
industrial potential

Sewerage

Augusta does not have a sewage treatment plant at this time.

LOCAL GOVERNMENT

City

Structure - Mayor - 4-year term; 6 councilmen - 2-year terms
 Fees and licenses - Unloading license \$25.50 annually; Business licenses range from \$5.50 to \$200 annually.

County

Structure - County Judge - 4-year term; 8 magistrates - 4-year terms
 Budget 1969-70 - General Fund \$67,115; Road Fund \$103,433

Assessed Value of Property - 1969

<u>Classes of Property*</u>	<u>Bracken County</u>
Real Estate	\$29,601,543
Tangibles	4,830,028
Public Service	8,165,047

Local General Property Tax Rates Per \$100 of Assessed Valuation - 1969 ^{12/}

<u>Taxing Unit**</u>	<u>Augusta</u>	<u>Bracken County</u>
State	\$.015	\$.015
County	.267	.267
School	.658	.526
City	.260	
Total	\$1.200	\$.808

*Property assessed at 100 percent of fair value.

**Manufacturing machinery, raw materials inventories and goods in process inventories are not subject to local tax. State rate is only \$0.15 per \$100.

Safety

<u>Police</u>	<u>Augusta</u>	<u>Bracken County</u>
Total staff	2	3
Radio-patrol cars	2	3

Fire

American Insurance Association

Fire Rating	6	
Full-time staff	1	
Volunteers	40	40
Equipment:		
750 gpm pumpers	1	1
500 gpm pumpers	1	
utility trucks	1	1

Rescue Service

Augusta Rescue Squad

Number of volunteers - 12

Equipment - 2 resuscitators, oxygen

Personnel training - first aid training

Sanitation

	<u>Augusta</u>	<u>Bracken County</u>
Type service	municipal	private
Cost:		
residential	\$1 per month	contract
business	\$1 per month	contract
Collection frequency:		
residential	weekly	when desired
business	weekly	when desired
Trash pickup	weekly	when desired
Disposal method	sanitary land fill	sanitary land fill

HEALTH

Hospitals

<u>General Hospital</u>	<u>Location</u>	<u>Beds</u>
Hayswood Hospital	Maysville, 20 miles distant	126

General hospital facilities - 3 operating rooms, recovery room, nursery, 2 X-ray units, obstetrical room, laboratory, pharmacy, physical therapy, medical staff library, intensive care

Medical staff - 15 doctors, 30 registered nurses, 18 licensed practical nurses

Nursing Homes

	<u>Number</u>	<u>Beds</u>
Personal care homes	1	40

Public Health

Facility - Bracken County Health Department

Staff - clerk, sanitarian, health officer, two nurses

Budget 1969-70 - \$36,000

OTHER LOCAL FACILITIES

Communications

Telephone - Kentucky Telephone Company
Services - standard

Postal -
Class - 2 U.S. Post Office
Mail received - twice daily
Mail dispatched - twice daily

Newspapers -
Received from - Cincinnati, Ohio; Maysville, Louisville, and Lexington,
Kentucky

Radio -
Stations received from Maysville, Lexington, and Louisville, Kentucky;
Cincinnati, Ohio

Television -
Reception from - Lexington, Kentucky; Cincinnati, Ohio
Kentucky Educational Television - Covington - Channel 54

Library Services

Public libraries - Knodler Memorial Library
Size collection - 1,800 volumes
Circulation, 1969 - 5,200
Services - films, records, pictures

Religious Institutions

Number of churches - 8
Denominations - Baptist, Catholic, Christian, Methodist, Nazarene,
and Presbyterian

Financial Institutions

<u>Bank</u>	<u>Statement as of December 31, 1969</u>	
	<u>Assets</u>	<u>Deposits</u>
Farmers Liberty Bank	\$5,325,772	\$4,666,190

Clubs and Organizations

Business and Civic - Chamber of Commerce, Rotary

Fraternal - Masonic Lodge, American Legion, VFW, Knights of Columbus

Women's - Garden Club, Eastern Star, Daphne Club, Homemakers, American Legion Auxiliary, VFW Auxiliary, DAR, Volunteer Firemen's Auxiliary

Youth - Boy Scouts, Girl Scouts, Augusta Little League

This copy has been prepared by the Kentucky Department of Commerce,
Division of Research and Planning, and the cost of printing paid from
state funds.