

1973

# Industrial Resources: Bullitt County - Shepherdsville, Mt. Washington, and Lebanon Junction

Kentucky Library Research Collections  
Western Kentucky University, [spcol@wku.edu](mailto:spcol@wku.edu)

Follow this and additional works at: [https://digitalcommons.wku.edu/bullitt\\_cty](https://digitalcommons.wku.edu/bullitt_cty)

 Part of the [Business Administration, Management, and Operations Commons](#), [Growth and Development Commons](#), and the [Infrastructure Commons](#)

---

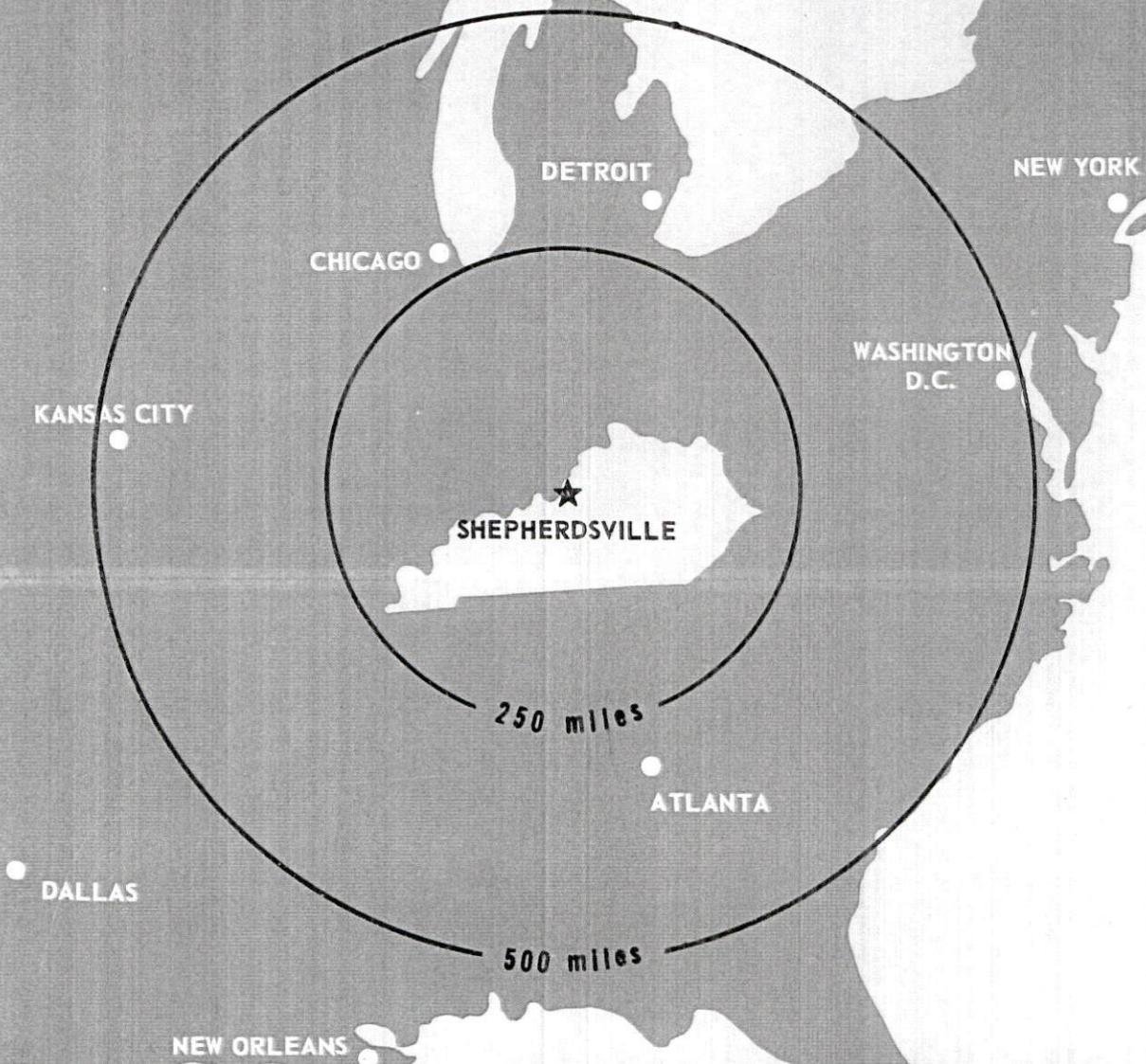
## Recommended Citation

Kentucky Library Research Collections, "Industrial Resources: Bullitt County - Shepherdsville, Mt. Washington, and Lebanon Junction" (1973). *Bullitt County*. Paper 11.  
[https://digitalcommons.wku.edu/bullitt\\_cty/11](https://digitalcommons.wku.edu/bullitt_cty/11)

This Report is brought to you for free and open access by TopSCHOLAR®. It has been accepted for inclusion in Bullitt County by an authorized administrator of TopSCHOLAR®. For more information, please contact [topscholar@wku.edu](mailto:topscholar@wku.edu).

# INDUSTRIAL RESOURCES

## ***SHEPHERDSVILLE, MT. WASHINGTON & LEBANON JUNCTION, KENTUCKY***



BULLITT COUNTY, KENTUCKY

# CURRENT INDUSTRIAL RESOURCES

## CURRENT INDUSTRIAL RESOURCES, SHEPHERDSVILLE, MT. WASHINGTON AND LEBANON JUNCTION, KENTUCKY

This is a 1974 supplement to "Industrial Resources, Shepherdsville, Mt. Washington, Lebanon Junction, Kentucky" which was published in 1973.

### Population

	<u>1972</u> (Provisional)	<u>1970</u>	<u>1960</u>
Shepherdsville	N. A.	2,769	1,525
Mt. Washington	N. A.	2,020	1,173
Lebanon Junction	N. A.	1,571	1,527
Bullitt County	29,100	26,090	15,726
Labor Market Area	843,400	828,531	722,310

(Includes Bullitt, Hardin, Jefferson, Nelson, and Spencer Counties.)

### General Employment Characteristics

<u>Industry</u>	<u>Employment 1972</u>	
	<u>Bullitt County</u>	<u>Labor Market Area</u>
TOTAL	4,190	386,280
<b>Agricultural</b>	400	4,620
Nonagricultural	3,790	381,660
Manufacturing	830	101,570
Trades and Services	908	110,199
Government	640	46,650
Other	1,412	123,241

### Manufacturing Employment

<u>Type Industry</u>	<u>Bullitt County</u>			<u>Labor Market Area</u>		
	<u>Sept.</u> <u>1973</u>	<u>Sept.</u> <u>1963</u>	<u>%Change</u>	<u>Sept.</u> <u>1973</u>	<u>Sept.</u> <u>1963</u>	<u>%Change</u>
TOTAL	926	724	+ 27.9	109,292	81,910	+33.4
Food & Kindred Products	682	611	+ 11.6	11,537	13,368	-13.7
Tobacco	0	0	0	11,225	8,676	+29.4
Apparel, Textiles, Leather	0	0	0	2,423	2,479	- 2.3
Lumber, Furniture	13	9	+ 44.4	4,395	4,982	-11.8
Printing & Publishing, Paper	160	100	+ 60.0	9,765	6,646	+46.9
Chemicals, Petroleum & Coal, Rubber	0	4	-100.0	9,440	7,448	+26.7
Stone, Clay & Glass	0	0	0	2,202	2,018	+ 9.1
Primary Metals	0	0	0	2,131	1,922	+10.9
Machinery & Metal Products, Equipment	62	0	--	54,460	33,109	+64.5
Other	9	0	--	1,714	1,262	+35.8

There are presently 17 manufacturing firms in Bullitt County. Major firms, employment, and year started operations:

<u>Firms</u>	<u>Employment</u>	<u>Year started operations</u>
<u>Clermont</u>		
James B. Bean Distilling Co.	514	1934
<u>Shepherdsville</u>		
A. J. Bayer Co.	100	N. A.
Bullitt County Stone Co.	30	1967
Kentucky Solite Corporation	44	1953
Monarch Hardware Mfg. Co.	38	1965
Publishers Printing Co.	120	1866

### Labor Supply

	<u>Bullitt County</u>			<u>Labor Market Area</u>		
	<u>Total</u>	<u>Male</u>	<u>Female</u>	<u>Total</u>	<u>Male</u>	<u>Female</u>
Current (1973)	1,340	470	870	48,550	21,000	27,550
Potential additions next five years	3,136	1,610	1,526	89,121	45,378	43,743

### Personal Income

Bullitt County, 1971: Per Capita - \$2,698 (Estimated)  
1961: Per Capita - 1,241

### Power and Fuel

#### Electric Distributors

Louisville Gas & Electric Company  
Kentucky Utilities Company  
Salt River RECC

#### Source of Supply

Louisville Gas & Electric Company  
Kentucky Utilities Company  
East Kentucky Power Cooperative  
and Louisville Gas & Electric Co.

#### Natural Gas Distributor

#### Shepherdsville

Louisville Gas & Electric Company

#### Specific Gravity    Btu per cu. ft.

.60                      1,000

#### Mt. Washington

Louisville Gas & Electric Co.

.60                      1,000

### Water and Sewerage

#### Shepherdsville

Water: Daily treatment capacity - 576,000 gallons; average daily use - 300,000 gallons; peak daily use - 500,000 gallons; storage capacity - 150,000 gallons; size distribution lines 8, 6 and 4 inches

Rates:

First	2,000 gallons	\$5.00 (Minimum bill)
Next	3,000 gallons	1.60 per M gallons
Next	5,000 gallons	1.30 per M gallons
Next	15,000 gallons	1.15 per M gallons
Next	25,000 gallons	1.00 per M gallons
Next	50,000 gallons	.90 per M gallons
Next	100,000 gallons	.80 per M gallons
All over	200,000 gallons	.70 per M gallons

Mt. Washington

Water: Daily treatment capacity - 288,000 gallons; average daily use - 151,000 gallons; peak daily use - 200,000 gallons; storage capacity - 100,000 gallons; size distribution lines 8, 6 and 4 inches

Rates:

First	2,000 gallons	\$5.25 (Minimum)
	3,000 gallons	6.03
	4,000 gallons	6.83
	5,000 gallons	7.61
	6,000 gallons	8.24
	7,000 gallons	8.87
	8,000 gallons	9.05
	9,000 gallons	10.13
	10,000 gallons	10.76
	11,000 gallons	11.39
	12,000 gallons	12.02
	13,000 gallons	12.65
	14,000 gallons	13.28
	15,000 gallons	13.91

Industrial rates may be negotiated.

Lebanon Junction

Water: Daily treatment capacity - 240,000 gallons; average daily use - 130,000 gallons; peak daily use - 150,000 gallons; storage capacity - 125,000 gallons; size distribution lines 8, 6 and 4 inches\*

Rates:

First	2,000 gallons	\$2.25 per M gallons
Next	4,000 gallons	1.30 per M gallons
Next	4,000 gallons	1.20 per M gallons
Next	5,000 gallons	1.10 per M gallons
Next	5,000 gallons	1.00 per M gallons
Next	5,000 gallons	.90 per M gallons
All over	25,000 gallons	.75 per M gallons

\*Application made for grant and loan of \$745,000 to update and extend present water and sewer system.

## Shepherdsville

Sewerage: Type treatment - primary and secondary; design capacity - 300,000 gallons per day, size of sewer mains - 10 and 8 inches

Rates:

80 percent of monthly water bill - East of Kentucky Turnpike-\$6.50

## Mt. Washington

Mt. Washington does not have a municipal sewerage system. Septic tanks are utilized.

## Lebanon Junction

Sewerage: Treatment - Aeration and chlorination; design capacity - 180,000 gallons per day; size of sewer mains - 8 and 10 inches

Rates:

One-half monthly water bill

## Local Government

### Shepherdsville

Business Fees and Licenses: Occupational licenses vary from \$10 to \$400 per year; unloading licenses vary from \$25 to \$200 per year

### Mt. Washington

Business Fees and Licenses: Occupational licenses vary from \$10 to \$50 per year; unloading licenses \$10 per year; auto sticker \$5 per year

### Lebanon Junction

Business Fees and Licenses: Business licenses vary from \$10 to \$400 per year; unloading license \$30.50 per year; auto sticker \$5 per year

## Property Tax Rates

Property tax rates per \$100 of assessed valuation, 1973

	<u>Shepherdsville</u>	<u>Mt. Washington</u>	<u>Lebanon Junction</u>	<u>Bullitt County</u>
State	\$ .015	\$ .015	\$ .015	\$ .015
County*	.169	.169	.169	.169
School	.526	.526	.526	.526
City	.220	.230	.365	
Total	\$ .930	\$ .940	\$1.075	\$ .710

Special: (Not county-wide) Plum Creek #1 Watershed, \$.12; Zoneton Fire Protection, \$.05; Mt. Washington Fire District \$.035

## Tax for Schools

Bullitt County levies a 3 percent tax on utilities receipts for schools.

INDUSTRIAL RESOURCES

SHEPHERDSVILLE, MT. WASHINGTON, LEBANON JUNCTION

Prepared by

The Kentucky Department of Commerce

in cooperation with

The City of Shepherdsville

The City of Mt. Washington

The City of Lebanon Junction

1973

## TABLE OF CONTENTS

<u>Chapter</u>	<u>Page</u>
INDUSTRIAL SITES . . . . .	i
SHEPHERDSVILLE, MT. WASHINGTON, LEBANON JUNCTION - A RESOURCE PROFILE . . . . .	1
THE LABOR MARKET . . . . .	3
Population Trends . . . . .	3
General Employment Characteristics . . . . .	3
Manufacturing Employment Trends by Industry . . . . .	3
Bullitt County Manufacturing Firms, Their Products and Employment . . . . .	4
Wage Rates for Selected Occupations - Bullitt County, Kentucky. . . . .	5
Labor Organizations . . . . .	5
Current and Future Labor Supply - Shepherdsville, Mt. Washington, and Lebanon Junction Labor Market Area . . . . .	6
Total Personal Income . . . . .	6
Per Capita Personal Income . . . . .	6
EDUCATION . . . . .	7
Public Schools . . . . .	7
Parochial Schools . . . . .	7
Vocational Schools . . . . .	9
Colleges and Universities. . . . .	9
POWER . . . . .	10
Electricity . . . . .	10
WATER SUPPLY . . . . .	11
Surface Water . . . . .	11
Ground Water . . . . .	11
COUNTY GOVERNMENT . . . . .	12
County . . . . .	12
Assessed Value of Property, 1971. . . . .	12
Local General Property Tax Rates Per \$100 of Assessed Valuation, 1971 . . . . .	12

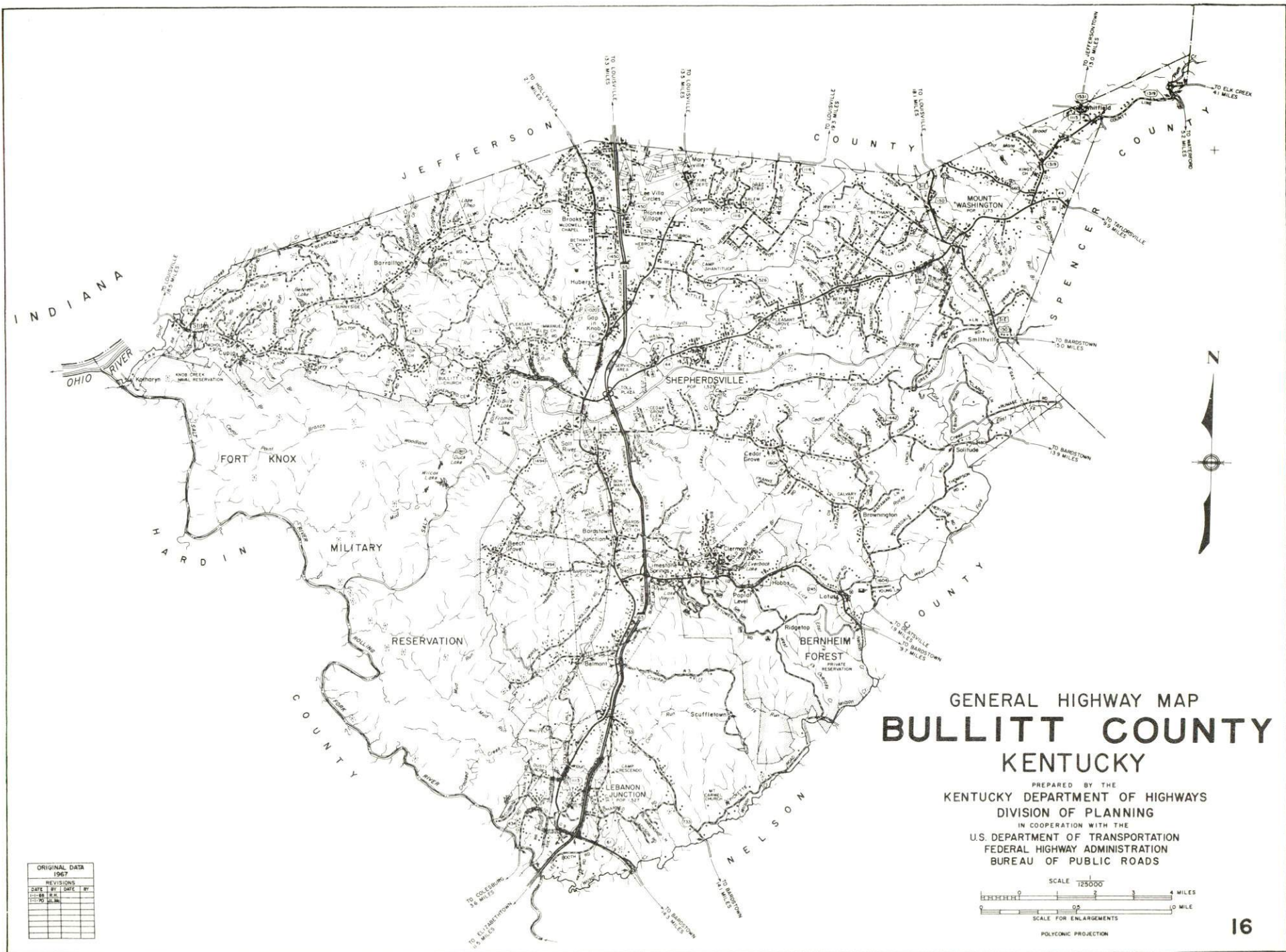


<u>Chapter</u>	<u>Page</u>
Utilities Gross Receipts Tax For Schools . . . . .	12
Planning and Zoning . . . . .	12
Safety . . . . .	13
Police . . . . .	13
Fire . . . . .	13
Sanitation . . . . .	13
 HEALTH . . . . .	 14
Hospitals . . . . .	14
Nursing Homes . . . . .	14
Public Health . . . . .	14
 OTHER LOCAL FACILITIES . . . . .	 15
Financial Institutions . . . . .	15
Hotels and Motels . . . . .	15
Community Programs for Improvement . . . . .	15
 RECREATION . . . . .	 16
Local . . . . .	16
Area . . . . .	16
 AGRICULTURE - NATURAL RESOURCES - CLIMATE. . . . .	 17
Agriculture . . . . .	17
Natural Resources. . . . .	17
Climate . . . . .	17
 HISTORY . . . . .	 18
 SHEPHERDSVILLE	
 TRANSPORTATION . . . . .	 19
Rail . . . . .	19
Truck Service. . . . .	19
Air . . . . .	20
Bus . . . . .	20
 POWER AND FUEL . . . . .	 21
Electricity . . . . .	21
Natural Gas . . . . .	21
Other Fuels . . . . .	21

<u>Chapter</u>	<u>Page</u>
WATER AND SEWERAGE . . . . .	22
Water . . . . .	22
Sewerage . . . . .	22
LOCAL GOVERNMENT . . . . .	23
City . . . . .	23
Assessed Value of Property, 1971 . . . . .	23
Local General Property Tax Rates Per \$100 of Assessed Valuation, 1971 . . . . .	23
Safety . . . . .	23
Police . . . . .	23
Fire . . . . .	23
Sanitation . . . . .	24
OTHER LOCAL FACILITIES . . . . .	25
Communications . . . . .	25
Library Services . . . . .	25
Religious Institutions . . . . .	25
Clubs and Organizations . . . . .	26
Community Programs for Improvement . . . . .	26
RECREATION . . . . .	27
Local . . . . .	27
MT. WASHINGTON	
TRANSPORTATION . . . . .	29
Rail . . . . .	29
Truck Service . . . . .	29
Air . . . . .	30
Bus . . . . .	30
POWER AND FUEL . . . . .	31
Electricity . . . . .	31
Natural Gas . . . . .	31
Other Fuels . . . . .	31


<u>Chapter</u>	<u>Page</u>
WATER AND SEWERAGE . . . . .	.32
Water . . . . .	.32
Sewerage . . . . .	.32
LOCAL GOVERNMENT . . . . .	.33
City . . . . .	.33
Assessed Value of Property, 1971 . . . . .	.33
Local General Property Tax Rates Per \$100 of Assessed Valuation, 1971 . . . . .	.33
Safety . . . . .	.33
Police . . . . .	.33
Fire . . . . .	.33
Sanitation . . . . .	.34
OTHER LOCAL FACILITIES . . . . .	.35
Communications . . . . .	.35
Library Services . . . . .	.35
Religious Institutions . . . . .	.35
Clubs and Organizations . . . . .	.35
Community Programs for Improvement . . . . .	.36
RECREATION. . . . .	.37
Local . . . . .	.37
LEBANON JUNCTION	
TRANSPORTATION . . . . .	.39
Rail . . . . .	.39
Truck Service . . . . .	.39
Air . . . . .	.40
Bus . . . . .	.40
POWER AND FUEL . . . . .	.41
Electricity . . . . .	.41
Natural Gas . . . . .	.41
Other Fuels . . . . .	.41

<u>Chapter</u>	<u>Page</u>
WATER AND SEWERAGE . . . . .	.42
Water . . . . .	.42
Sewerage . . . . .	.42
LOCAL GOVERNMENT . . . . .	.43
City . . . . .	.43
Assessed Value of Property, 1971 . . . . .	.43
Local General Property Tax Rates Per \$100 of Assessed Valuation, 1971 . . . . .	.43
Safety . . . . .	.43
Police . . . . .	.43
Fire . . . . .	.43
Sanitation . . . . .	.44
OTHER LOCAL FACILITIES . . . . .	.45
Communications . . . . .	.45
Library Services . . . . .	.45
Religious Institutions . . . . .	.45
Clubs and Organizations . . . . .	.45
Community Programs for Improvement . . . . .	.45
RECREATION . . . . .	.46
Local . . . . .	.46



# GENERAL HIGHWAY MAP BULLITT COUNTY KENTUCKY

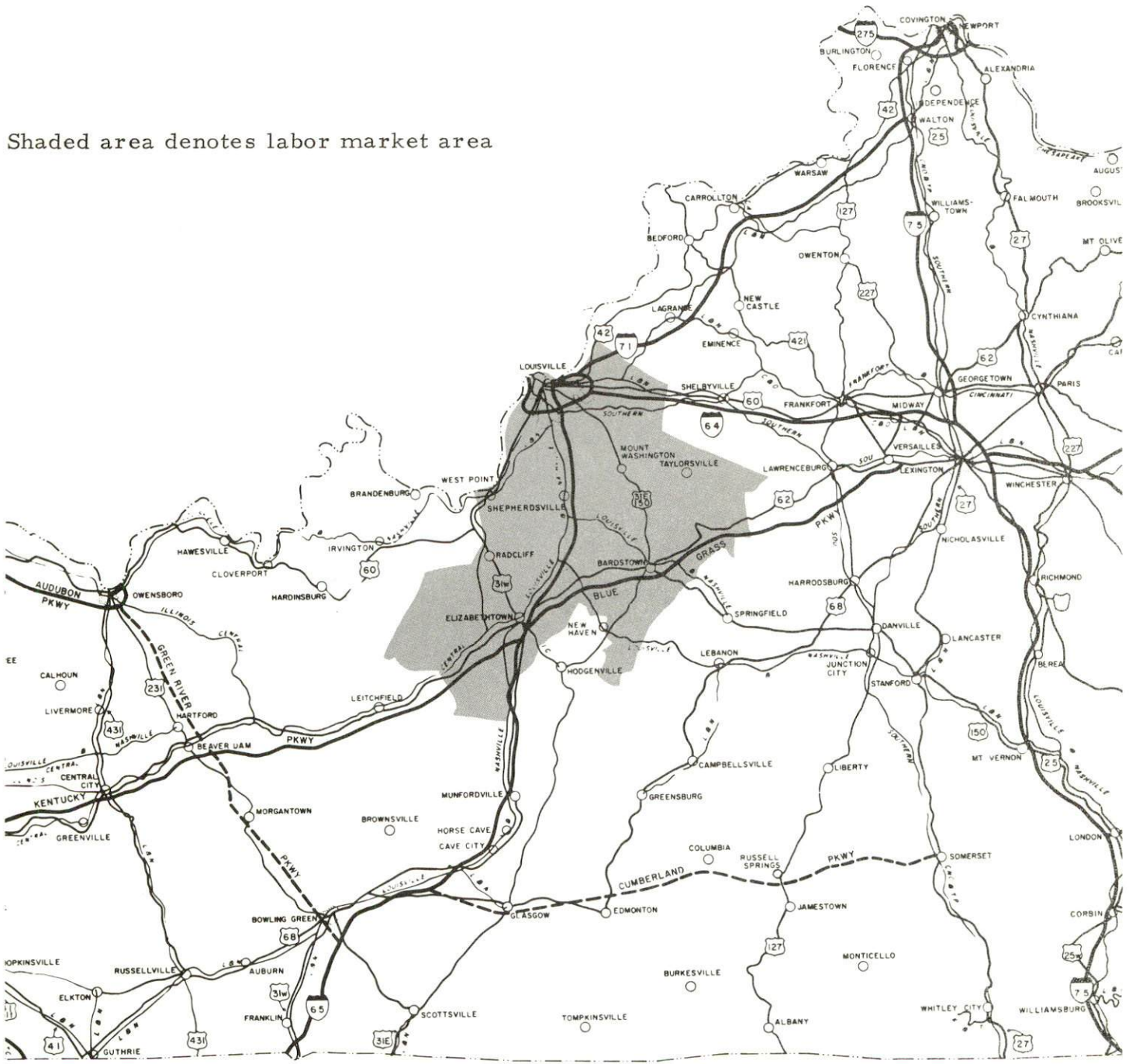
PREPARED BY THE  
KENTUCKY DEPARTMENT OF HIGHWAYS  
DIVISION OF PLANNING  
IN COOPERATION WITH THE  
U.S. DEPARTMENT OF TRANSPORTATION  
FEDERAL HIGHWAY ADMINISTRATION  
BUREAU OF PUBLIC ROADS



ORIGINAL DATA	
1967	
REVISIONS	
DATE	BY

# SHEPHERDSVILLE, MT. WASHINGTON & LEBANON JUNCTION LABOR MARKET AREA

Shaded area denotes labor market area



## SHEPHERDSVILLE, MT. WASHINGTON, LEBANON JUNCTION - A RESOURCE PROFILE

### Location

Shepherdsville, the largest of the three incorporated communities in Bullitt County, serves as the county seat. It lies along the Salt River and is located approximately 15 miles via Interstate 65 from Louisville. Mt. Washington, the county's second largest city, is located in the north-eastern portion of the county, approximately 4 miles from Louisville. Lebanon Junction is located in the southern tip of the county, approximately 15 miles from Bardstown and 20 miles from Elizabethtown. The 1970 population of Shepherdsville was 2,769, Mt. Washington 2,020, and Lebanon Junction 1,571.

Bullitt County covers a land area of 300 square miles and is located in the Outer Blue Grass region of Central Kentucky. The 1970 population of Bullitt County was 26,090.

### The Economic Framework

Total employment in Bullitt County in 1970 averaged 3,100 with agriculture providing 400 jobs, manufacturing 800, trade and services 560, and government 600. Since 1961, manufacturing employment has increased by approximately 68 percent. The major industrial products in the county are liquors.

Per capita income in the county in 1970 was \$1,278, and total personal income was \$33,344,000.

The Shepherdsville, Mt. Washington, and Lebanon Junction labor market area includes Bullitt County and the four surrounding counties. Area employment in 1970 totaled 358,900 jobs with agriculture providing 4,800, manufacturing 99,000, trade and services 112,655, and government 42,800. Industrial employment in this area has increased approximately 30 percent since 1961 with sharpest gains in machinery and metal products industries.

### Resources for Growth

1. There is a current estimated labor supply of 9,950 men, and 7,830 women available for industrial jobs in the labor market area. In addition, 44,625 young men and 43,170 young women will become 18 years of age by 1978 and potentially available for work.

2. The local transportation capability is excellent. The Louisville & Nashville Railroad provides a variety of services to the county and adequate trucking service is available. The county is bisected by Interstate 65 - Kentucky Turnpike, which links Louisville and Elizabethtown and connects with the state's major highway network. Commercial air service is available at Standiford Field, Louisville, only 10 miles from Shepherdsville.

3. Louisville Gas and Electric Company, Kentucky Utilities Company, and Salt River RECC provide electric power to Lebanon Junction, Mt. Washington, Shepherdsville, and portions of the county. Natural gas is furnished to Mt. Washington and Shepherdsville by Louisville Gas and Electric Company whose source of supply is Texas Gas Transmission Corporation. Manufactured gas is utilized in Lebanon Junction at this time. The raw water supply is adequate for continued growth.

4. Education is an important growth asset for Bullitt County. Two school systems operate within the county. One university, two senior colleges, one junior college, and three community colleges are located within a 50-mile radius.

The Nelson County Vocational Extension Center is located in Bardstown, 15 miles from Lebanon Junction, and offers training in seven different courses. The Jefferson County Area Vocational School is located in Jeffersontown, only 24 miles from Shepherdsville, and offers training in 19 different courses.

#### Recreation, Entertainment and Livability

Bernheim Forest, 5 miles from Shepherdsville, is a privately operated 10,000-acre park as well as a plant and wildlife sanctuary. The park has an 8,000-acre natural forest that is stocked with deer, wild turkey, grouse and quail. Facilities include: a picnic area, foot trails, fishing, nature center, and museum.

Abraham Lincoln Birthplace National Historic Site, located 25 miles from Shepherdsville, at Hodgenville, Kentucky, includes 100 acres of the original Thomas Lincoln farm where Abe was born and lived until he was 2 1/2 years old. Nearby is Abraham Lincoln's boyhood home.

My Old Kentucky Home State Park, 25 miles from Shepherdsville, was originally called Federal Hill and was the home of Judge John Rowan. Here in 1852 Judge Rowan's young Pittsburgh cousin Stephen Collins Foster was inspired to compose his immortal melody "My Old Kentucky Home," which later became the official song of Kentucky. Park facilities include: gift shop, amphitheater, golf course, playground area, and camping accommodations.



## THE LABOR MARKET

### POPULATION TRENDS <sup>1/</sup>

Area	Population			Percent Change	
	1970	1960	1950	1960-70	1950-60
Lebanon Junction	1,571	1,527	1,243	+ 2.9	+22.9
Mt. Washington	2,020	1,173	2,443	+72.2	-52.0
Shepherdsville	2,769	1,525	953	+81.6	+60.0
Labor Market Area	828,531	722,310	571,954	+14.7	+26.3
Bullitt County	26,090	15,726	11,349	+65.9	+38.6
Hardin County	78,421	67,789	50,312	+15.7	+34.7
Jefferson County	695,055	610,947	484,615	+13.8	+26.1
Nelson County	23,477	22,168	19,521	+ 5.9	+13.6
Spencer County	5,488	5,680	6,157	- 3.4	- 7.7

### GENERAL EMPLOYMENT CHARACTERISTICS, 1970 <sup>2/</sup>

Major Employment Group	Employment	
	Bullitt County	Labor Market Area
TOTAL	3,100	358,900
Agricultural	400	4,800
Nonagricultural	2,700	354,100
Manufacturing	800	99,000
Trade and Services	561	112,653
Government	600	42,800
Other	739	99,647

### MANUFACTURING EMPLOYMENT TRENDS BY INDUSTRY SEPTEMBER 1971 AND 1961 <sup>3/</sup>

Industry	Bullitt County			Labor Market Area		
	1971	1961	% Change	1971	1961	% Change
TOTAL	925	550	+68.2	98,956	76,468	+29.4
Food & kindred products	678	436	+55.5	12,587	13,351	- 5.7
Tobacco	0	0	--	10,671	8,144	+31.0
Apparel, textiles, leather	0	0	--	2,075	2,159	- 3.9
Lumber & furniture	11	15	-26.7	4,139	4,967	-16.8
Printing, publishing, paper	155	96	+61.5	8,522	6,624	+28.7
Chemicals, petroleum, coal, rubber	0	3	--	8,998	6,711	+34.1
Stone, clay & glass	0	0	--	1,819	1,788	+ 1.7
Primary metals	0	0	--	1,837	1,944	- 5.5
Machinery & metal products	73	0	--	46,597	29,559	+57.6
Other	8	0	--	1,711	1,221	+40.1

BULLITT COUNTY MANUFACTURING FIRMS,  
THEIR PRODUCTS AND EMPLOYMENT <sup>4/</sup>

<u>Firm</u>	<u>Product</u>	<u>Employment</u>		
		<u>Total</u>	<u>Male</u>	<u>Female</u>
<u>Clermont</u>				
James B. Beam Distilling Company	Whiskey, cordials, cocktails	514	225	289
<u>Lebanon Junction</u>				
Mac Manufacturing Co.	Automatic barrel filling device, automatic barrel stenciler	12	11	1
<u>Mt. Washington</u>				
Mt. Washington Ready Mix Concrete	Ready mixed concrete	10	10	0
Mt. Washington Star, Inc.	Newspaper	4	2	2
Walker Machine Tool Co.	Machine shop, plastic molding, molds and dies	10	9	1
Walker Rifle Barrel Co., Inc.	Rifle barrels	10	9	1
<u>Shepherdsville</u>				
Greenwell Lumber Co.	Rough lumber, crossties, truck flats, racks, cedar products	5	5	0
Kentucky Solite Corp.	Expanded shale aggregates	44	43	1
The Pioneer-News	Newspaper, job printing	4	2	2
Precast Concrete Co.	Septic tanks, water troughs	6	6	0
Publishers Printing Co.	Letterpress printing, offset lithographic printing, book publishing	120	80	40
Quality Ready Mix, Inc.	Ready mixed concrete	5	4	1
Charles H. Reichmuth	Rough lumber	10	10	0
Sylvan Products of Kentucky	Wood box spring frames, wood furniture frames, furniture parts	15	15	0

WAGE RATES FOR SELECTED OCCUPATIONS  
BULLITT COUNTY, KENTUCKY <sup>5/</sup>

<u>Classification</u>	<u>Hourly Middle Range</u>	<u>Hourly Average</u>
<u>Production Employees</u>		
Assembler (Class-B)		\$3.51
Inspector (Class-B)		3.64
Production Laborer		2.72
Welder, Arc or Acetylene (Class-B)		3.62
<u>Service Employees</u>		
Electrician	\$4.36 - \$4.78	\$4.60
Laborer	2.71 - 3.69	3.10
Machinist	4.32 - 4.59	4.41
Mechanic, Maintenance	3.94 - 4.57	4.22
Truck Driver	3.46 - 4.56	3.91
<u>Office Employees</u>		
	<u>Weekly Middle Range</u>	<u>Weekly Average</u>
Accounting Clerk (Class-B)	\$ 81.50 - \$102.50	\$ 93.50
File Clerk (Class-B)	74.00 - 88.00	88.00
Receptionist-Switchboard Operator	82.50 - 99.00	91.00
Secretary (Class-B)	110.00 - 149.50	129.50
Typist (Class-B)	73.00 - 93.00	84.50

Wages reflect the labor market area and do not apply specifically to Bullitt County.

LABOR ORGANIZATIONS

<u>Union</u>	<u>Representing Workers at:</u>
Distillery, Rectifiers, Wine Workers	James B. Beam Distilling Co.
Teamsters, Local 89	Kentucky Solite Corp.

CURRENT AND FUTURE LABOR SUPPLY - SHEPHERDSVILLE,  
MT. WASHINGTON, AND LEBANON JUNCTION LABOR MARKET AREA

<u>Area</u>	<u>Current Labor Supply, 1971<sup>6/</sup></u>			<u>Future Labor Supply by 1978<sup>7/</sup></u> <u>(Becoming 18 Years of Age)</u>		
	<u>Total</u>	<u>Male</u>	<u>Female</u>	<u>Total</u>	<u>Male</u>	<u>Female</u>
Labor Market Area	17,779	9,951	7,828	87,795	44,627	43,168
Bullitt County	886	341	545	2,989	1,529	1,460
Hardin County	2,015	1,059	956	6,508	3,323	3,185
Jefferson County	12,804	7,484	5,320	74,718	37,952	36,766
Nelson County	1,738	863	875	2,961	1,503	1,458
Spencer County	336	204	132	619	320	299

TOTAL PERSONAL INCOME<sup>8/</sup>

<u>Area</u>	<u>1970</u>	<u>1959</u>	<u>% Change</u>
Bullitt County	\$ 33,344,000	\$ 20,431,000	63.2
Labor Market Area	3,517,430,000	1,627,453,000	116.1
Kentucky	9,900,725,000	4,655,000,000	112.6

PER CAPITA PERSONAL INCOME<sup>9/</sup>

<u>Area</u>	<u>1970</u>	<u>1959</u>	<u>% Change</u>
Bullitt County	\$1,278	\$1,335	- 4.3
Labor Market Area Range	\$4,353 to 1,278	\$2,360 to 1,220	N. A.
Kentucky	3,075	1,552	98.1

## EDUCATION


### Public Schools

### Bullitt County

Total Enrollment	7,701
Elementary	4,750
Junior High	1,524
High School	1,427
Student-Teacher Ratio	25-1
Elementary	26-1
Junior High	24-1
High School	23-1
State Rating of High School	Comprehensive
Percent High School Graduates to College	31.9
Current Expenditures Per Pupil	\$435.30
Bonded Indebtedness, June 30, 1971	\$6,039,000

### Parochial Schools

Total Enrollment	365
Elementary	365
Student-Teacher Ratio	23-1
Elementary	23-1



BULLITT COUNTY HIGH SCHOOL

## Vocational Schools

	<u>Nearest Area School</u>	<u>Nearest Extension Center</u>
Location	Jefferson County Area Vocational School Jeffersontown	Nelson County Extension Center Bardstown
Miles Distant	24 miles from Shepherdsville	15 miles from Lebanon Junction
Curriculum	Agriculture Mechanics Horticulture Data Processing General Clerical Secretarial-Steno Distributive Education Dental Assistant Practical Nursing Electronics (Communications) Air Conditioning and Refrigeration Auto Body Repair Auto Mechanics Commercial Foods Drafting Machine Shop Office Machine Repair Printing Radio and TV Repair Welding	Health Careers Appliance Repair Auto Mechanics Carpentry Electricity Welding Drafting

## Colleges and Universities

<u>Name</u>	<u>Area - Within 50 Miles</u>		<u>Highest Degree Conferred</u>
	<u>Location</u>	<u>Enrollment</u>	
University of Louisville	Louisville	10,468	Ph. D., M. D., D. M. D., J. D.
Bellarmino College	Louisville	1,655	Baccalaureate
Spalding College	Louisville	1,067	Masters
Elizabethtown Community College	Elizabethtown	679	Associate
Fort Knox Community College	Fort Knox	392	Associate
Jefferson Community College	Louisville	3,800	Associate
St. Catharine Junior College	St. Catharine	141	Associate

POWER

Electricity

Company serving Bullitt County - Salt River RECC

Source of power - (1) East Kentucky Power Cooperative; (2) Louisville  
Gas and Electric Company

Total generating capacity - (1) 548,000 KW; (2) 1,509,000 KW

Industrial rates furnished by - Salt River RECC, Bardstown, Kentucky



## WATER SUPPLY

### Surface Water

Sources - Salt River, Ohio River - almost unlimited

Average discharge - Salt River at Shepherdsville 1,475 cfs (32 years, USGS)

### Ground Water

Expected yield - 500 to 1,000 gpm in northwestern tip of county along Ohio River; 5 to 50 gpm in areas adjacent to Salt River; 5 gpm or less over remainder of county

## COUNTY GOVERNMENT

### County

Structure - County Judge - 4-year term; 6 magistrates - 4-year terms  
Budget 1971-72 - General Fund \$479, 113; Road Fund \$176, 564

### Assessed Value of Property, 1971

<u>Classes of Property*</u>	<u>Bullitt County</u>
Real Estate	\$110, 359, 064
Tangibles	22, 208, 468
Public Service	17, 706, 647 (1970)

### Local General Property Tax Rates Per \$100 of Assessed Valuation, 1971 <sup>10/</sup>

<u>Taxing Unit**</u>	<u>Bullitt County</u>
State	\$ .015
County	.166
School	.514
Total	\$ .695

### Utilities Gross Receipts Tax for Schools

The Board of Education has proposed the levying of the Utilities Gross Receipts Tax effective July 1, and is now awaiting action by the Bullitt Fiscal Court.

### Planning and Zoning

Agency - Bullitt County-Shepherdsville Joint Planning Commission  
Plans completed - Comprehensive Plan (general plan), Zoning Ordinance,  
Recreation Plan, Housing Study, Public Improvements Program, Capital  
Improvements Budget, Advisory Services  
Codes adopted - Building, Housing, Plumbing, Electric, Fire, Gas

\*Property assessed at 100 percent of fair value.

\*\*Manufacturing machinery, raw materials inventories and goods in process inventories are not subject to local tax. State rate is only \$.15 per \$100.

Safety

Police

Bullitt County

Total staff 6  
Radio-patrol cars 6

Fire

Volunteers 30  
Equipment:  
1,000 gpm pumper 1  
500 gpm pumpers 2 (one a jeep with a  
300-gal. tank)  
1,000-gallon tank truck 1

Sanitation

Bullitt County

Type service Private  
Cost: \$3 per month  
residential Contract  
business  
Collection frequency: Weekly  
residential Contract  
business  
Trash pickup As needed  
Disposal method Land fill

## HEALTH

### Hospitals

Excellent major medical facilities are available in Louisville, 15 miles distant.

### Nursing Homes

	<u>Number</u>	<u>Beds</u>
Personal care homes	2	78

### Public Health

Facility - Bullitt County Health Center

Staff - Two clerks, three registered nurses (part-time), one sanitarian (part-time), one health officer (part-time)

Budget 1971-72 - \$39,315

## OTHER LOCAL FACILITIES

### Financial Institutions

<u>Bank</u>	<u>Statement as of December 31, 1971*</u>	
	<u>Assets</u>	<u>Deposits</u>
The Peoples Bank of Mt. Washington	\$ 5,926,496	\$5,380,277
Bullitt County Bank	9,450,561	8,375,260
The Peoples Bank	10,859,981	9,762,017
<u>Savings and Loan Associations</u>	<u>Assets</u>	<u>Shared Accounts</u>
Bullitt Federal Savings and Loan Association	\$ 5,035,584	\$3,855,306

\*Financial statements reflect the condition of the banks and their branches combined.

### Hotels and Motels

Total number - 1  
Units - 65

### Community Programs for Improvement

Bullitt County's completed improvements include: a new central high school and elementary school, additions to two other schools, a new central office and bus maintenance facility and the curriculum has been expanded in many areas. Projects underway include a new junior high school. Planned projects include an elementary school and a vocational school.

## RECREATION

### Local

#### Public Recreation Facilities

Water sports -

#### Private Recreation Facilities

Country club -

Golf course -

Swimming pool -

Roller rinks -

### Bullitt County

Boat launching facilities  
on Salt River

1

1

1

2

#### Cultural events -

Proximity to Louisville provides the area with entertainment such as the Kentucky State Fair, Kentucky Derby, harness racing, Actors' Theatre, Kentucky Opera Association, Louisville Ballet, Louisville Symphony Orchestra, professional baseball and basketball, Louisville Zoological Gardens and Kentucky High School Sports Tournaments.

### Area (Within 25 miles)

Bernheim Forest

Knobs State Forest

Abraham Lincoln Birthplace National Historic Site

My Old Kentucky Home State Park

AGRICULTURE - NATURAL RESOURCES - CLIMATE

Agriculture 13/

	<u>Bullitt County</u>	<u>Labor Market Area</u>
Total land area (acres)	192,000	1,229,440
Percent of area in farm land	51.3	64.5
Number of farms	837	6,020
Average size of farms (acres)	117.8	131.8
1964 value of all farm products	\$3,578,356	\$32,106,313
Value per farm	4,275	5,333
Total crop sales	1,132,458	12,641,965
Total livestock & livestock products	2,437,231	19,433,847
1969 agricultural production included:		
Burley tobacco (lbs.)	1,170,000	14,626,000
Corn (bu.)	333,000	3,716,000
Cattle and calves (number)	20,200	172,800
Hogs and pigs (number)	16,500	99,900
Milk production, 1968 (lbs.)	22,940,000	223,090,000

Natural Resources

Principal mineral resources	Limestone, miscellaneous clay
Other mineral resources	Small amounts of sandstone
Acres of commercial forest land	106,000
Most abundant tree species	White oak, red oak, hickory, yellow poplar, beech, ash, hard maple, yellow pine

Climate 14/

	<u>Bullitt County</u>
Temperature	
Annual mean (30-year record)	55.7 degrees
Average annual 1971	56.5 degrees
Record highest, July, 1966* (11-year record)	101.0 degrees
Record lowest, January, 1963 (11-year record)	- 20.0 degrees
Seasonal heating-degree days (30-year record)	4,660
Precipitation	
Mean annual total (30-year record)	41.32 inches
Mean annual snow and sleet (24-year record)	18.60 inches
Total precipitation 1971	42.28 inches
Mean number days precipitation, (.01 inch or more) (24-year record)	122
Average number days thunderstorms (24-year record)	44
Prevailing winds (24-year record)	Northwest

\*Also on earlier dates, months and years.

## HISTORY

Bullitt County, the twentieth county formed in Kentucky, dates from 1796. It was taken from Jefferson and Nelson Counties and contains 300 square miles. The soil is generally fertile, and the land is rolling creating natural scenery both variegated and beautiful.

Bullitt County was named for Alexander Scott Bullitt, a member of the conventions which framed Kentucky's first and second constitutions in 1792 and 1799, and a member of the State Senate from Jefferson County at the time the country was established. He was chosen Speaker of the Senate when the first legislature convened in Lexington in 1792. Bullitt was Kentucky's first Lieutenant Governor, serving under Governor James Garrard.

Shepherdsville, the county seat, was incorporated in 1793 as a town in Jefferson County three years before Bullitt County was formed. The town was named for Peter Shepherd who settled there and entered the land under the Virginia Patent and Entry Act of March 28, 1781. It is one of the oldest towns in Kentucky and was formerly known as Mud Garrison. Because of the iron and other ores that existed a few feet beneath the surface and because the water contained salt, iron, and magnesia, Shepherdsville became a fortification to protect the salt makers even before the city was incorporated. Later Paroquet Springs, a part of what was formerly known as Bullitt's Licks, became a famous water resort during the nineteenth century.

In 1850, the population of Bullitt County was 6,774. The population fluxuated until 1940 when it began a steady growth to a 1970 high of 26,090. In 1900, the population of Lebanon Junction was 599. In 30 years the population had doubled to 1,267, and by 1970 the population was 1,571. In 1910 Mt. Washington had 2,012 inhabitants. The figure grew to an all time high of 2,443 in 1950, followed by a decline to 2,020 in 1970. Shepherdsville, the oldest city in the county had an 1850 population of 305. This population declined to 277 by 1900. After 1900 the population had a steady rise to a 1970 population of 2,769.

The first bank was established in Shepherdsville in 1804. Soon after Shepherdsville was incorporated, the firm of Quarry and Tyler located a plant on the Salt River. In 1810 the first steel bar west of the mountains was smelted here.

In 1966, there were eight major manufacturing firms in Bullitt County. Today there are fourteen major manufacturing firms, the largest being James B. Beam Distilling Company and Publishers Printing Company.



# ***SHEPHERDSVILLE***

## TRANSPORTATION

### Rail

Line serving Shepherdsville - Louisville & Nashville Railroad

Services - Freight, siding, switching, REA Express

### RAILWAY TRANSIT TIME FROM SHEPHERDSVILLE, KENTUCKY, TO: 10/

City	No. of Days		City	No. of Days	
	CL			CL	
Atlanta, Ga.	2		Knoxville, Tenn.	2	
Birmingham, Ala.	3		Los Angeles, Calif.	5	
Chicago, Ill.	2		Louisville, Ky.	1	
Cincinnati, Ohio	1		Nashville, Tenn.	1	
Cleveland, Ohio	3		New Orleans, La.	3	
Detroit, Mich.	4		New York, N. Y.	4	
E. St. Louis, Ill.	2		Pittsburgh, Pa.	4	

### Truck Service

#### Company

#### Home Office

Sadler Truck Line  
United Parcel Service

Shepherdsville, Kentucky  
St. Charles, Illinois

### HIGHWAY MILES FROM SHEPHERDSVILLE, KENTUCKY, AND TRUCK TRANSIT TIME IN DAYS TO SELECTED MARKET CENTERS

City	Highway Miles	Delivery Time <u>11/</u>	
		LTL*	TL*
Atlanta, Ga.	400	2nd a. m.	overnight
Birmingham, Ala.	340	2nd a. m.	overnight
Chicago, Ill.	315	2-3	overnight
Cincinnati, Ohio	115	2nd a. m.	overnight
Cleveland, Ohio	365	2nd a. m.	overnight
Detroit, Mich.	390	2nd a. m.	overnight
Knoxville, Tenn.	265	2nd a. m.	overnight
Los Angeles, Calif.	2,225	8-10	5-6
Louisville, Ky.	15	same day	same day
Nashville, Tenn.	165	2nd a. m.	overnight
New Orleans, La.	695	3rd a. m.	2nd a. m.
New York, N. Y.	785	3-5	3rd a. m.
Pittsburgh, Pa.	410	2nd a. m.	overnight
St. Louis, Mo.	280	2nd a. m.	overnight

\*Transit time from Mt. Washington.

Air

Nearest Commercial

Standiford Field  
Location: 5 miles southeast of Louisville;  
10 miles from Shepherdsville  
Runways: 3 paved  
Length: 7,800 feet, 5,000 feet, 7,250 feet  
Traffic  
Control: Control tower, approach, ground and departure  
control, guards, radar, radio  
Lighting: Runways, obstructions, beacon and approach  
lights, center line on runways 1-19  
Services: Louisville-Jefferson County Air Board;  
80, 100, 115 jet fuel; storage, major  
A & E repairs; TWA, American, Eastern,  
Delta, Piedmont, Ozark and Allegheny  
Airlines; Hertz and Avis National Rent-A-Car  
service; restaurant; taxi; city bus service;  
Weather Bureau

Bus

Trailways Bus Lines  
Louisville Transit Company

## POWER AND FUEL

### Electricity

Company serving Shepherdsville - Louisville Gas & Electric Company  
Source of power - Louisville Gas & Electric Company  
Total generating capacity - 1,509,000 KW  
Industrial rates furnished by - Louisville Gas & Electric Company,  
Louisville, Kentucky

### Natural Gas

Company serving Shepherdsville - Louisville Gas & Electric Company  
Source of supply - Texas Gas Transmission Corporation  
Size of transmission mains - (2) 26-inch (supplier); 8-inch (distributor)  
Distribution mains - 8, 4, and 2 inches  
Distribution pressure - 35 psi  
Btu content - 1,000  
Specific gravity - .60  
Rates: Industrial rates furnished by Louisville Gas & Electric Company,  
Louisville, Kentucky. Any prospective industrial or commercial  
customer should contact the Gas Sales Department concerning the  
availability of gas for any proposed use.

### Other Fuels

Propane distributors  
McDaniels Gas Service (Doxol)  
Big 3 Gas Company  
Coleman Gas Service Company  
Bullitt County Siligas  
Thermogas  
Smothers Gas Line & Fuel Oil

Distillate fuel oil  
Amco Service Station  
Dawson & Reesor Service Station  
Smothers Gasoline & Fuel Oil (Bulk plant)  
Standard Oil Company

Residual fuel oil  
Arrangements must be made with the refinery.

Low sulphur content coal - Available in Kentucky

## WATER AND SEWERAGE

### Water

Company serving Shepherdsville - Shepherdsville Water Works  
Source - Salt River  
Treatment plant capacity - 576,000 gpd  
Average daily consumption - 300,000 gallons  
Peak daily consumption - 500,000 gallons  
Type treatment - filtration, alum, lime, soda ash, chlorination  
Storage capacity - 150,000 gallons  
Size mains - 4, 6, and 8 inches  
Average pressure - 45 psi  
Average temperature - 62° F.

### MONTHLY WATER RATES FOR WHOLESALE AND INDUSTRIAL CONSUMERS

First	2,000 gallons	\$5.00 (Minimum Bill)
Next	3,000 gallons	1.60 per 1,000 gallons
Next	5,000 gallons	1.30 per 1,000 gallons
Next	15,000 gallons	1.15 per 1,000 gallons
Next	25,000 gallons	1.00 per 1,000 gallons
Next	50,000 gallons	.90 per 1,000 gallons
Next	100,000 gallons	.80 per 1,000 gallons
All over	200,000 gallons	.70 per 1,000 gallons

### Sewerage

Company serving Shepherdsville - Shepherdsville Sewer Works  
Design capacity - 300,000 gpd  
Average daily flow - 182,000 gallons  
Treatment - Primary and secondary  
Type treatment - aeration, modified activated sludge, chlorination  
Treated effluent discharged into - Salt River  
Size of sanitary mains - 10 and 8 inches  
Rates - 80 percent of monthly water bill - East of Kentucky Turnpike  
\$6.50 per month

## LOCAL GOVERNMENT

### City

Structure - Mayor - 4-year term; 6 councilmen - 2-year terms  
 Budget 1971 - General Fund \$78,663; Water and sewer Fund \$116,073  
 Fees and licences - Occupational licenses vary from \$10 to \$400 per year;  
 unloading licenses vary from \$25 to \$200 per year

### Assessed Value of Property, 1971

<u>Classes of Property*</u>	<u>Shepherdsville</u>
Real Estate	\$9,002,150
Tangibles	1,819,365
Public Service	847,852

### Local General Property Tax Rates Per \$100 of Assessed Valuation, 1971 <sup>12/</sup>

<u>Taxing Unit**</u>	<u>Shepherdsville</u>
State	\$ .015
County	.166
School	.514
City	.220
 Total	 \$ .915

### Safety

<u>Police</u>	<u>Shepherdsville</u>
Total staff	5
Radio-patrol cars	2
 <u>Fire</u>	
American Insurance Association Fire Rating	8 & 9
Volunteers	23
Equipment:	
750 gpm pumper	1
500 gpm pumper	1
utility truck	1
tank truck	1 (750-gallon)

\*Property assessed at 100 percent of fair value.

\*\*Manufacturing machinery, raw materials inventories and goods in process inventories are not subject to local tax. State rate is only \$.15 per \$100.

Sanitation

Shepherdsville

Type service

Private

Cost:

residential

\$3 per month

business

Contracted

Collection frequency:

residential

Weekly

business

As needed

Trash pickup

As needed

Disposal method

Land fill

## OTHER LOCAL FACILITIES

### Communications

Telephone - Echo Telephone Company  
Services - Standard

Postal - U. S. Post Office  
Class - First  
Mail received - twice daily  
Mail dispatched - twice daily

Newspaper - The Pioneer News  
Weekly and circulation - 4,000  
Other papers received from - Mt. Washington, Louisville and Elizabeth-  
town, Kentucky

Radio -  
Stations received from - Louisville, Bardstown, Elizabethtown, Ft. Knox,  
Kentucky; Cincinnati, Ohio; Nashville, Tennessee

Television -  
Reception from - Louisville, Kentucky  
Kentucky Educational Television - Elizabethtown transmitter, Channel 23;  
Louisville transmitter, Channel 68

### Library Services

Public library - Ridgeway Memorial Library  
Size collection - 31,507 volumes  
Circulation, 1971 - 101,355  
Services - Magazines, records and player, information file, art, story  
hour, filmstrips, copying machine, 16 MM projector, film strip projector

### Religious Institutions

Number of churches - 7  
Denominations - Baptist, Catholic, Christian, Church of Christ, Church of  
God, Methodist, Presbyterian



### Clubs and Organizations

Business and Civic - Lions Club, Bullitt County Jaycees, PTA

Fraternal - Masons

Women's - Eastern Star, Homemakers, Woman's Club

Youth - Boy Scouts, Cub Scouts, 4-H, FFA, FTA

Other - Bullitt County Saddle Club, Peaceful Valley Saddle Club

### Community Programs for Improvement

Shepherdsville community improvements include a newly remodeled City Hall. Projects under construction include improvement to the city park. Planned projects include: water and sewer service extensions, numbering of property, and a new swimming pool.

## RECREATION

### Local

#### Public Recreational Facilities

Supervised program - during summer and fall

Park - 1

Playground - 1

Golf courses - 2

Baseball diamonds - 2

Football field - 1

***MT. WASHINGTON***

## TRANSPORTATION

### Rail

The nearest rail service is at Shepherdsville, 10 miles distant.

### Truck Service

<u>Company</u>	<u>Home Office</u>
Bardstown Transfer Line, Inc.	Bardstown, Kentucky
Consolidated Freightways, Inc.	Menlo Park, California
Cooper-Jarrett, Inc.	Orange, New Jersey
Distillery Transfer Service, Inc. (distillery products and supplies only)	Bardstown, Kentucky
Sadler Truck Line	Shepherdsville, Kentucky
Yates Truck Line, Inc.	Maud, Kentucky
United Parcel Service	St. Charles, Illinois

### HIGHWAY MILES AND TRUCK TRANSIT TIME IN DAYS FROM MT. WASHINGTON, KENTUCKY, TO SELECTED MARKET CENTERS

<u>City</u>	<u>Highway Miles</u>	<u>Delivery Time <sup>11/</sup></u>	
		<u>LTL</u>	<u>TL</u>
Atlanta, Ga.	410	2nd a. m.	overnight
Birmingham, Ala.	350	2nd a. m.	overnight
Chicago, Ill.	312	2-3	overnight
Cincinnati, Ohio	115	2nd a. m.	overnight
Cleveland, Ohio	365	2nd a. m.	overnight
Detroit, Mich.	390	2nd a. m.	overnight
Knoxville, Tenn.	275	2nd a. m.	overnight
Los Angeles, Calif.	2,235	8-10	5-6
Louisville, Ky.	15	same day	same day
Nashville, Tenn.	175	2nd a. m.	overnight
New Orleans, La.	705	3rd a. m.	2nd a. m.
New York, N. Y.	785	3-5	3rd a. m.
Pittsburgh, Pa.	410	2nd a. m.	overnight
St. Louis, Mo.	280	2nd a. m.	overnight

Air

Nearest Commercial

Standiford Field

Location: 5 miles southeast of Louisville;  
10 miles from Mt. Washington

Runways: 3 paved

Length: 7,800 feet, 5,000 feet, 7,250 feet

Traffic

Control: Control tower, approach, ground, and  
departure control, guards, radar, radio

Lighting: Runways, obstructions, beacon and approach  
lights, center line on runways 1-19

Services: Louisville-Jefferson County Air Board;  
80, 100, 115 jet fuel; storage; major A & E  
repairs; TWA, American, Eastern, Delta,  
Piedmont, Ozark and Allegheny Airlines;  
Rent-A-Car service; restaurant; city bus  
service; Weather Bureau

Bus

Southern Greyhound Bus Lines

## POWER AND FUEL

### Electricity

Company serving Mt. Washington - (1) Louisville Gas and Electric Company; (2) Salt River RECC

Source of power - (1) Louisville Gas and Electric Company; (2) East Kentucky Power Cooperative and Louisville Gas and Electric Company

Total generating capacity - Louisville Gas and Electric Company - 1,509,000 KW; East Kentucky Power Cooperative - 548,000 KW

Industrial rates furnished by - (1) Louisville Gas and Electric Company, Louisville, Kentucky; (2) Salt River RECC, Bardstown, Kentucky

### Natural Gas

Company serving Mt. Washington - Louisville Gas and Electric Company

Source of supply - Texas Gas Transmission Corporation

Size of transmission mains - (2) 26-inch (supplier); 8-inch (distributor)

Distribution mains - 2, 4, and 8 inches

Distribution pressure - 35 psi

Btu content - 1,000

Specific gravity - .60

Rates - Industrial rates furnished by Louisville Gas and Electric Company, Louisville, Kentucky. Any prospective industrial or commercial customer should contact the Gas Sales Department concerning the availability of gas for any proposed use.

### Other Fuels

Propane distributors

Doxol

Big 3 Gas Company

Stout's Feed Store, Inc.

Thermogas

Distillate fuel oil

Arco Service Station

Standard Oil Company

Sun Oil Company

Marathon Oil Company (Bulk plant)

Residual fuel oil

Arrangements must be made with the refinery.

Low sulphur content coal - Available in Kentucky

## WATER AND SEWERAGE

### Water

Company serving Mt. Washington - Mt. Washington Water Works

Source - Salt River

Treatment plant capacity - 288,000 gpd

Average daily consumption 151,000 gallons

Peak daily consumption - 200,000 gallons

Type treatment - Settling, alum, lime, chlorination, filtration

Storage capacity - 100,000 gallons

Size mains - 8, 6, and 4 inches

Average pressure - 55 psi

### MONTHLY WATER BILLS FOR WHOLESALE AND INDUSTRIAL CONSUMERS

First	2,000 gallons	\$ 5.25 (Minimum)
	3,000 gallons	6.03
	4,000 gallons	6.83
	5,000 gallons	7.61
	6,000 gallons	8.24
	7,000 gallons	8.87
	8,000 gallons	9.05
	9,000 gallons	10.13
	10,000 gallons	10.76
	11,000 gallons	11.39
	12,000 gallons	12.02
	13,000 gallons	12.65
	14,000 gallons	13.28
	15,000 gallons	13.91

Industrial rates may be negotiated.

### Sewerage

Septic tanks are utilized in Mt. Washington at this time.

LOCAL GOVERNMENT

City

Structure - Mayor - 4-year term; 6 councilmen - 2-year terms  
 Budget 1971 - General Fund \$51,734; Water and Sewer Fund \$61,238  
 Fees and licenses - Occupational license varies from \$10 to \$50 per year; unloading license \$10 per year; auto sticker \$5 per year

Assessed Value of Property, 1971

<u>Classes of Property*</u>	<u>Mt. Washington</u>
Real Estate	\$8,428,040
Tangibles	1,654,308
Public Service	740,284

Local General Property Tax Rates Per \$100 of Assessed Valuation, 1971 <sup>12/</sup>

<u>Taxing Unit**</u>	<u>Mt. Washington</u>
State	\$ .015
County	.166
School	.514
City	.230
Total	\$ .925

Safety

<u>Police</u>	<u>Mt. Washington</u>
Total staff	3
Radio-patrol cars	1
 <u>Fire</u>	
American Insurance Association	
Fire Rating	7
Volunteers	31
Equipment:	
500 gpm pumpers	2
350 gpm pumper	1 (with 300-gallon tank)
250 gpm pumper	1 (with 1,250-gallon tank)
80 gpm pumper on jeep	1 (with 75-gallon tank)
35 gpm pumper on truck	1

\*Property assessed at 100 percent of fair value.

\*\*Manufacturing machinery, raw materials inventories and goods in process inventories are not subject to local tax. State rate is only \$.15 per \$100.



Sanitation

Type of service	Private
Cost:	
residential	\$2.50 per month
business	\$20, \$30, or \$40 per month
Collection frequency	
residential	Weekly
business	Weekly
Trash pickup	As needed
Disposal method	Land fill

## OTHER LOCAL FACILITIES

### Communications

Telephone - Echo Telephone Company  
Services - Standard

Postal - U. S. Post Office  
Class - Second  
Mail received - twice daily  
Mail dispatched - twice daily

Newspapers -  
Other papers received from - Shepherdsville, Louisville, Bardstown, and  
Elizabethtown, Kentucky

Radio -  
Stations received from - Louisville, Bardstown, Elizabethtown, and  
Ft. Knox, Kentucky; Cincinnati, Ohio; Nashville, Tennessee

Television -  
Reception from - Louisville, Kentucky  
Kentucky Educational Television - Elizabethtown transmitter,  
Channel 23; Louisville transmitter, Channel 68

### Library Services

Mt. Washington is served by the Bullitt County bookmobile.

### Religious Institutions

Number of churches - 4  
Denominations - Baptist, Catholic, Christian, Methodist

### Clubs and Organizations

Business and Civic - Lions Club, PTA

Fraternal - Masons

Women's - Eastern Star, Homemakers, Woman's Club

Youth - Boy Scouts, Cub Scouts, 4-H, FFA, FTA

Other - Bullitt County Saddle Club, Peaceful Valley Saddle Club

## Community Programs for Improvement

Mt. Washington's community improvements under construction include: new street signs, numbering of property, and a new swimming pool at a cost of \$32,000. Planned improvements include: new Christmas decorations for the city; new water lines to rural areas, the connection of a water line with Louisville's water system, a new 50,000-gallon water tank, a new sewage treatment plant, seven new lift stations, and new lines at a cost of \$2,750,000.

## RECREATION

### Local

Supervised program - during summer  
Park - 1  
Playground - 1  
Baseball diamond - 1  
Football field - 1

# ***LEBANON JUNCTION***

## TRANSPORTATION

### Rail

Line serving Lebanon Junction - Louisville & Nashville Railroad

Services - Freight, siding, switching

### RAILWAY TRANSIT TIME FROM LEBANON JUNCTION, KENTUCKY, TO: 10/

City	No. of Days		City	No. of Days	
	CL	CL		CL	CL
Atlanta, Ga.	2		Knoxville, Tenn.	1	
Birmingham, Ala.	2		Los Angeles, Calif.	5	
Chicago, Ill.	2		Louisville, Ky.	1	
Cincinnati, Ohio	1		Nashville, Tenn.	1	
Cleveland, Ohio	3		New Orleans, La.	2	
Detroit, Mich.	3		New York, N. Y.	4	
E. St. Louis, Ill.	2		Pittsburgh, Pa.	3	

### Truck Service

#### Company

#### Home Office

Cooper-Jarrett, Inc.  
Sadler Truck Lines  
United Parcel Service

Orange, New Jersey  
Shepherdsville, Kentucky  
St. Charles, Illinois

### HIGHWAY MILES FROM LEBANON JUNCTION, KENTUCKY, AND TRUCK TRANSIT TIME IN DAYS TO SELECTED MARKET CENTERS

City	Highway Miles	Delivery Time <u>11/</u>	
		LTL*	TL*
Atlanta, Ga.	388	2nd a. m.	overnight
Birmingham, Ala.	328	2nd a. m.	overnight
Chicago, Ill.	337	2-3	overnight
Cincinnati, Ohio	237	2nd a. m.	overnight
Cleveland, Ohio	377	2nd a. m.	overnight
Detroit, Mich.	402	2nd a. m.	overnight
Knoxville, Tenn.	253	2nd a. m.	overnight
Los Angeles, Calif.	2,213	8-10	5-6
Louisville, Ky.	17	same day	same day
Nashville, Tenn.	153	2nd a. m.	overnight
New Orleans, La.	683	3rd a. m.	2nd a. m.
New York, N. Y.	797	3-5	3rd a. m.
Pittsburgh, Pa.	422	2nd a. m.	overnight
St. Louis, Mo.	292	2nd a. m.	overnight

\*Transit time from Mt. Washington.

Air

Nearest Commercial

Standiford Field  
Location: 5 miles southeast of Louisville;  
22 miles from Lebanon Junction  
Runways: 3 paved  
Length: 7,800 feet, 5,000 feet, 7,250 feet  
Traffic  
Control: Control tower, approach, ground, and  
departure control, guards, radar, radio  
Lighting: Runways, obstructions, beacon and approach  
lights, center lane on runways 1-19  
Services: Louisville-Jefferson County Air Board;  
80, 100, 115 jet fuel; storage; major A & E  
repairs; TWA, American, Eastern, Delta,  
Piedmont, Ozark and Allegheny Airlines;  
Rent-A-Car service; restaurant; city bus  
service; Weather Bureau

Bus

Kentucky Bus Lines

## POWER AND FUEL

### Electricity

Company serving Lebanon Junction - Kentucky Utilities Company  
Source of power - Kentucky Utilities Company  
Total generating capacity - 1,215,000 KW  
Industrial rates furnished by - Kentucky Utilities Company, Lexington,  
Kentucky

### Natural Gas

Lebanon Junction is not served with natural gas.

### Other Fuels

Propane distributors -  
Big 3 Gas Company  
Coleman Gas Service Company  
Dolox  
Thermogas

Distillate fuel oil distributors -  
Marathon Oil Company  
Shell Oil Company  
Standard Oil Company

Residual fuel oils -  
Arrangement must be made with refinery.

Low sulphur content coal - Available in Kentucky



## WATER AND SEWERAGE

### Water

Company serving Lebanon Junction - Lebanon Junction Water Works  
Source - Rolling Fork River  
Treatment plant capacity - 240,000 gpd  
Average daily consumption - 130,000 gallons  
Peak daily consumption - 150,000 gallons  
Type treatment - Settling, chlorination, alum, lime, and soda ash  
Storage capacity - 110,000 gallons  
Size mains - 8, 6 and 4 inches  
Average pressure - 60 psi

#### MONTHLY WATER RATES FOR COMMERCIAL CONSUMERS

2-inch water meter	3,000 gals.	\$12.00
Next	1,000 gals.	.90 per each 1,000 gals.
Next	1,000 gals.	.75 per each 1,000 gals.
Next	1,000 gals.	.67 per each 1,000 gals.
Next	2,000 gals.	.60 per each 1,000 gals.
All over	8,000 gals.	.50 per each 1,000 gals.

### Sewerage

Company serving Lebanon Junction - Lebanon Junction Sewage Works  
Design capacity - 180,000 gpd  
Average daily flow - 110,000 gallons  
Treatment - Primary and secondary  
Type treatment - Aeration, chlorination  
Treated effluent discharged into - Rolling Fork River  
Size of sanitary mains - 8 and 10 inches  
Rates - \$2.25 per 3,000 gallons of water per month, all over 3,000 gallons - one-half monthly water bill

## LOCAL GOVERNMENT

### City

Structure - Mayor - 4-year term; 6 councilmen - 2-year terms  
 Budget 1971 - General Fund \$42, 188; Water and Sewer Fund \$61, 141  
 Fees and licenses - Business license varies from \$10. 50 to \$300 per  
 year; unloading license \$30. 50 per year; auto sticker \$5 per year

### Assessed Value of Property, 1971

<u>Classes of Property*</u>	<u>Lebanon Junction</u>
Real Estate	\$3, 116, 695
Tangibles	600, 630
Public Service	662, 300

### Local General Property Tax Rates Per \$100 of Assessed Valuation, 1971 <sup>12/</sup>

<u>Taxing Unit**</u>	<u>Lebanon Junction</u>
State	\$ .015
County	.166
School	.514
City	.318
 Total	 \$1.013

### Safety

#### Police

Total staff	3
Radio-patrol cars	1

#### Fire

American Insurance Association Fire Rating	8
Volunteers	26
Equipment:	
750 gpm pumper	1
500 gpm pumps	2 (one with 1, 500 gallon tank)
Utility truck	1

\*Property assessed at 100 percent of fair value.

\*\*Manufacturing machinery, raw materials inventories and goods in process inventories are not subject to local tax. State rate is only \$.15 per \$100.

Sanitation

Lebanon Junction

Type service

Private

Cost:

residential

Varies according to number of containers

business

Varies according to number of containers

Collection frequency:

residential

Weekly

business

As needed

Trash pickup

As needed

Disposal method

Land fill

## OTHER LOCAL FACILITIES

### Communications

Telephone - South Central Bell Telephone Company  
Services - Standard

Postal - U. S. Post Office  
Class - Second  
Mail received - once daily  
Mail dispatched - once daily

Newspapers -  
Other papers received from - Shepherdsville, Louisville, Bardstown,  
and Elizabethtown, Kentucky

Radio -  
Stations received from - Louisville, Bardstown, Elizabethtown, and  
Ft. Knox, Kentucky; Cincinnati, Ohio; Nashville, Tennessee

Television -  
Reception from - Louisville, Kentucky  
Kentucky Educational Television - Elizabethtown transmitter,  
Channel 23; Louisville transmitter, Channel 68

### Library Services

Lebanon Junction is served by Bullitt County bookmobile.

### Religious Institutions

Number of churches - 5  
Denominations - Baptist, Catholic, Christian, Church of God, Methodist

### Clubs and Organizations

Business and Civic - Lions Club, PTA  
Fraternal - Masons  
Women's - Eastern Star, Homemakers, Woman's Club  
Youth - Boy Scouts, Cub Scouts, 4-H, FFA, FTA  
Other - Friendship Center

### Community Programs for Improvement

Planned community projects include: a new swimming pool, a new city park, the enlargement of water treatment facilities, a new 145-000 gallon standpipe and new water lines.

## RECREATION

### Local

#### Public Recreation Facilities

Supervised program - during summer

Playground - 1

Golf course - 1

Baseball diamond - 1

## SOURCES OF INFORMATION

- 1/ U. S. Department of Commerce, Bureau of the Census, Census of Population, 1950, 1960, 1970.
- 2/ Kentucky Department of Economic Security, Division of Research and Statistics.
- 3/ Kentucky Department of Economic Security, Number of Workers in Manufacturing Industries Covered by Kentucky Unemployment Insurance Law Classified by Industry and County, September 1971, September 1961.
- 4/ Kentucky Department of Commerce, 1972 Kentucky Directory of Manufacturers.
- 5/ Kentucky Department of Economic Security, Division of Employment Service, Louisville Office.
- 6/ Kentucky Department of Economic Security, Kentucky Labor Supply Estimates by County, January 1971.
- 7/ Kentucky Department of Commerce, Future Labor Supply by 1978.
- 8/ University of Kentucky, Office of Development Services and Business Research, Total Personal Income for Kentucky.
- 9/ University of Kentucky, Office of Development Services and Business Research, Per Capita Income in Kentucky.
- 10/ Louisville & Nashville Railroad Company, Louisville, Kentucky.
- 11/ Bardstown Transfer Line, Inc., Bardstown, Kentucky.
- 12/ Kentucky Department of Revenue, Kentucky Property Tax Rates, 1971.
- 13/ U. S. Department of Commerce, Bureau of the Census, Census of Agriculture, 1964. U. S. Department of Agriculture and Kentucky Department of Agriculture, Kentucky Agricultural Statistics, 1970.
- 14/ U. S. Department of Commerce, Environmental Science Services Administration, Climatological Data, 1971.

All other information was obtained from governmental offices, local businesses and organizations.

This copy has been prepared by the Kentucky Department of Commerce,  
Division of Research and Planning, and the cost of printing paid from  
state funds.