

1972

Industrial Resources: Carroll County - Carrollton

Kentucky Library Research Collections
Western Kentucky University, spcol@wku.edu

Follow this and additional works at: https://digitalcommons.wku.edu/carroll_cty

 Part of the [Business Administration, Management, and Operations Commons](#), [Growth and Development Commons](#), and the [Infrastructure Commons](#)

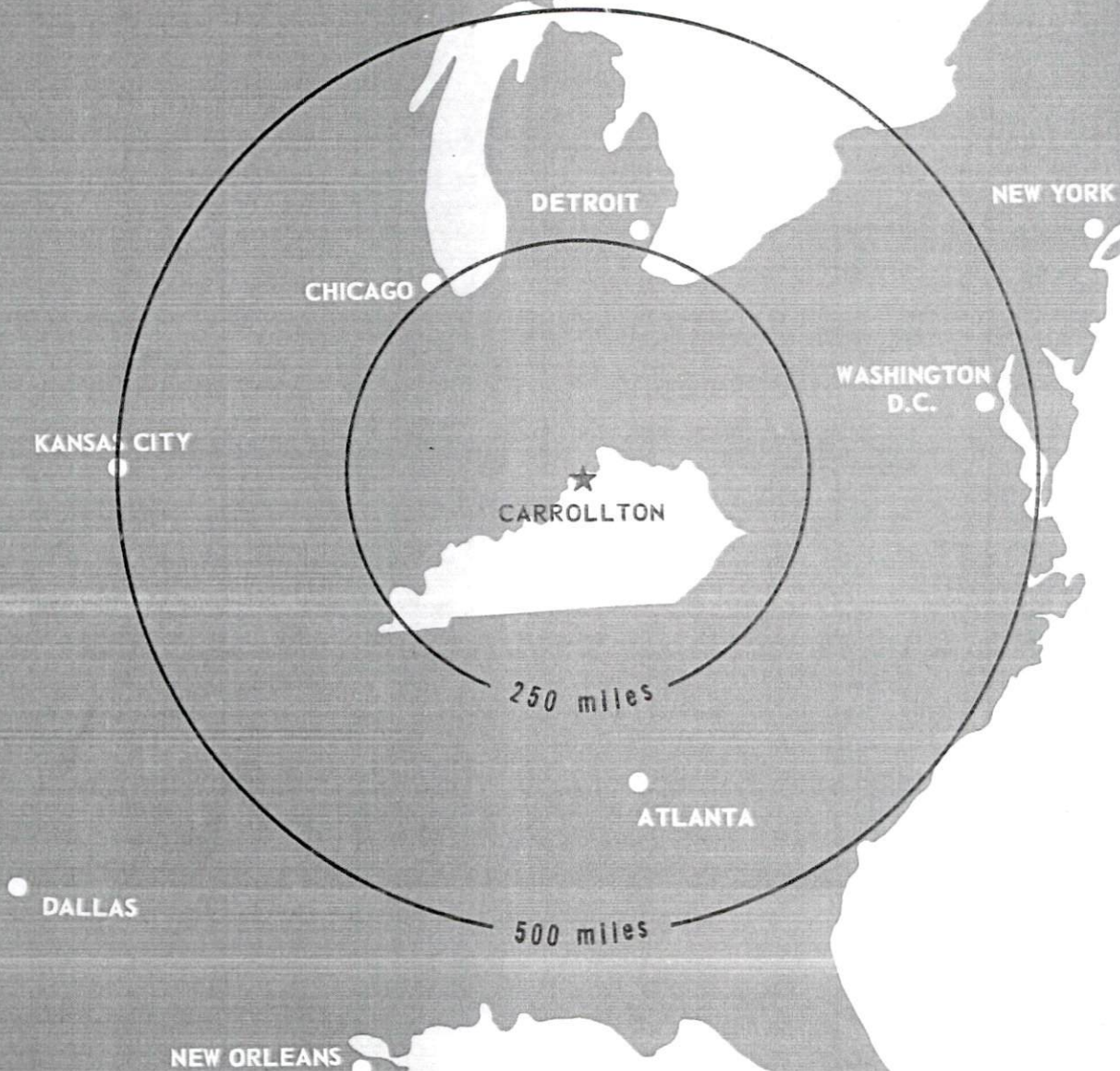
Recommended Citation

Kentucky Library Research Collections, "Industrial Resources: Carroll County - Carrollton" (1972). *Carroll County*. Paper 12.
https://digitalcommons.wku.edu/carroll_cty/12

This Report is brought to you for free and open access by TopSCHOLAR®. It has been accepted for inclusion in Carroll County by an authorized administrator of TopSCHOLAR®. For more information, please contact topscholar@wku.edu.

INDUSTRIAL RESOURCES

CARROLLTON ***KENTUCKY***



CARROLL COUNTY, KENTUCKY

CURRENT INDUSTRIAL RESOURCES

CURRENT INDUSTRIAL RESOURCES, CARROLLTON, KENTUCKY

This is a 1973 supplement to "Industrial Resources, Carrollton, Kentucky" which was published in 1972.

Population

	<u>1970</u>	<u>1960</u>
Carrollton	3,884	3,218
Carroll County	8,523	7,978
Labor Market Area	36,386	36,171
(Includes Carroll, Gallatin, Henry, Owen, and Trimble Counties.)		

General Employment Characteristics

<u>Industry</u>	<u>Employment 1971</u>	
	<u>Carroll County</u>	<u>Labor Market Area</u>
TOTAL	3,270	11,340
Agricultural	470	3,610
Nonagricultural	2,800	7,730
Manufacturing	1,050	1,560
Government	420	1,570
Trade and Services	846	1,761
Other	484	2,839

Manufacturing Employment

<u>Type Industry</u>	<u>Carroll County</u>			<u>Labor Market Area</u>		
	<u>Sept. 1972</u>	<u>Sept. 1962</u>	<u>% Change</u>	<u>Sept. 1972</u>	<u>Sept. 1962</u>	<u>% Change</u>
TOTAL	1,060	467	+126.9	1,782	850	+109.6
Food & Kindred Products	0	17	--	69	78	- 11.5
Tobacco	31	16	+ 93.8	32	18	+ 77.8
Apparel, Textiles, Leather	0	0	0	34	262	- 87.0
Lumber, Furniture	85	219	- 61.2	104	246	- 57.7
Printing & Publishing, Paper	4	6	+ 33.3	27	29	- 6.9
Chemicals, Petroleum & Coal, Rubber	424	72	+488.9	460	72	+538.9
Stone, Clay & Glass	22	11	+100.0	24	19	+ 26.3
Primary Metals	204	0	--	231	0	--
Machinery & Metal Products, Equipment	290	126	+130.2	348	126	+176.2
Other	0	0	0	453	0	--

There are presently 16 manufacturing firms in Carroll County. Major firms, employment, and year started operations:

<u>Firms</u>	<u>Employment</u>	<u>Year started operations</u>
Butler Furniture Industries	40	1971
Carrollton Cabinet Co., Inc.	45	1960
Carrollton Redrying Co.	20	1946
Consolidated Aluminum Corp.	122	1969
Dow Corning Corp.	104	1967
Kawneer Co.	200	1965
M & T Chemicals, Inc.	241	1958
Rich Ladder Co.	53	1945
Teledyne Wirz	134	1954

Labor Supply

	<u>Carroll County</u>			<u>Labor Market Area</u>		
	<u>Total</u>	<u>Male</u>	<u>Female</u>	<u>Total</u>	<u>Male</u>	<u>Female</u>
Current (1972)	1,331	600	731	5,873	2,647	3,226
Potential additions next five years	851	466	385	3,504	1,817	1,687

Personal Income

Carroll County, 1970: Per Capita - \$2,974*
1960: Per Capita - \$1,456

*Unadjusted for commuting.

Power and Fuel

<u>Electric Distributors</u>	<u>Source of Supply</u>
Kentucky Utilities Company	Kentucky Utilities Company
Owen County RECC	East Kentucky Power Cooperative
Shelby RECC	East Kentucky Power Cooperative

<u>Natural Gas Distributor</u>	<u>Specific Gravity</u>	<u>Btu per cu. ft.</u>
Carrollton Utilities Company*	.6	1,006

*A four million cubic foot per day propane plant is being installed in Carrollton.

Water and Sewerage

Water: Name - Carrollton Utilities Company - Daily treatment capacity - 576,000 gallons; average daily use - 300,000 gallons; peak daily use - 721,000 gallons; storage capacity - 1,240,000 gallons; size distribution lines - 2, 4, and 6 inches

Rates:

		<u>IN TOWN</u>	<u>WATER</u>
First	1,000 gallons		\$2.00
Next	4,000 gallons		.90 per M gallons
Next	15,000 gallons		.60 per M gallons
Next	20,000 gallons		.50 per M gallons
Next	60,000 gallons		.40 per M gallons
Next	300,000 gallons		.35 per M gallons
Next	600,000 gallons		.30 per M gallons
Next	1,000,000 gallons		.25 per M gallons

OUT OF TOWN

		<u>WATER</u>
First	1,000 gallons	\$2.75
Next	4,000 gallons	1.10 per M gallons
Next	15,000 gallons	.80 per M gallons
Next	20,000 gallons	.60 per M gallons
Next	60,000 gallons	.50 per M gallons
Next	300,000 gallons	.45 per M gallons
Next	600,000 gallons	.40 per M gallons
Next	1,000,000 gallons	.25 per M gallons

Water District:

Water: Name - Carroll County Water District No. 1 - Daily treatment capacity - 250,000 gallons; peak daily use - 120,000 gallons; storage capacity - 1,250,000 gallons

Rates:

First	1,000 gallons	\$7.00
Next	9,000 gallons	1.50 per M gallons
Next	10,000 gallons	1.00 per M gallons
Next	20,000 gallons	.85 per M gallons
Next	20,000 gallons	.75 per M gallons
Next	20,000 gallons	.70 per M gallons
Next	20,000 gallons	.60 per M gallons
All over	100,000 gallons	.50 per M gallons

Sewerage: Name - Carrollton Utilities Commission; Type treatment - primary*; design capacity - 500,000 gallons per day; size of sewer mains - 4, 6, and 8 inches

Rates - based on water usage

In town:

First	1,000 gallons	\$2.40 per M gallons
Next	4,000 gallons	1.08 per M gallons
Next	15,000 gallons	.72 per M gallons
Next	20,000 gallons	.60 per M gallons
Next	60,000 gallons	.48 per M gallons
Next	300,000 gallons	.42 per M gallons
Next	600,000 gallons	.36 per M gallons
Next	1,000,000 gallons	.30 per M gallons

Out of town:

First	1,000 gallons	\$3.30 per M gallons
Next	4,000 gallons	1.32 per M gallons
Next	15,000 gallons	.96 per M gallons
Next	20,000 gallons	.72 per M gallons
Next	60,000 gallons	.60 per M gallons
Next	300,000 gallons	.54 per M gallons
Next	600,000 gallons	.46 per M gallons
Next	1,000,000 gallons	.30 per M gallons

Local Government

Business Fees and Licenses: \$35 to \$125 annually

Property Tax Rates

Property tax rates per \$100 of assessed valuation, 1972.

	<u>Carrollton</u>	<u>Carroll County</u>
State	\$.015	\$.015
County	.265	.265
School	.668	.668
City	.285	
Total	\$1.233	\$.948

Tax for Schools

Carroll County levies a 3 percent tax on utilities receipts for schools.

Industrial Sites

In the Carrollton-Ghent area there are thirteen industrial sites available.

*Plans are being made for a secondary sewage treatment plant.

CARROLLTON INDUSTRIAL SITES

1973

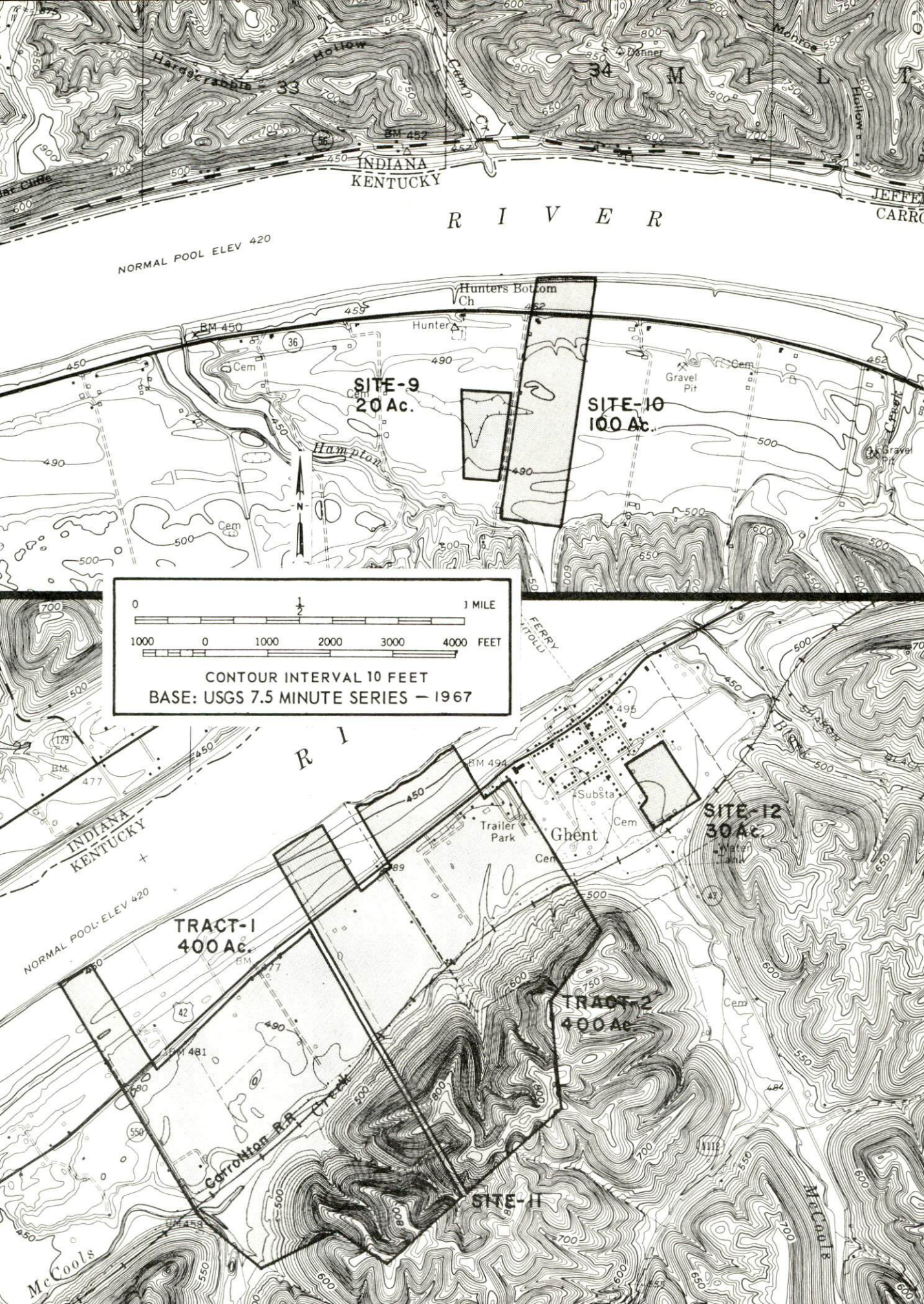
For more information about the following sites, contact Mr. W. Jay Loudon, Carroll County Industrial Development Foundation, Prestonville, Kentucky; or the Kentucky Department of Commerce, Capital Plaza Office Tower, Frankfort, Kentucky.

- SITE #1: ACREAGE: 26 acres
 LOCATION: Three-fourth mile southeast of Carrollton city limits
 ZONING: None
 HIGHWAY ACCESS: Kentucky 320 borders on north; site within 200 feet of U. S. 227; Interstate 71 within 1 mile
 RAILROAD: Carrollton Railroad borders on east
 WATER: Carroll County Water District No. 1
 SIZE LINE: 6-inch line on site
 GAS: Carrollton Utilities Company
 SIZE MAIN: 4-inch main on site
 ELECTRICITY: Kentucky Utilities Company
 SEWERAGE: Package plant necessary
 OWNERSHIP: Private
- SITE #2: ACREAGE: 30 acres
 LOCATION: 1 1/2 miles southeast of Carrollton city limits
 ZONING: None
 HIGHWAY ACCESS: U. S. 227 borders on west
 RAILROAD: Carrollton Railroad 200 feet from site
 WATER: Carroll County Water District No. 1
 SIZE LINE: 6-inch line on site
 GAS: Natural gas not available
 ELECTRICITY: Kentucky Utilities Company
 SEWERAGE: Package plant necessary
 OWNERSHIP: Private
- SITE #3: ACREAGE: 180 acres
 LOCATION: 1 mile southeast of Carrollton
 ZONING: None
 HIGHWAY ACCESS: Access road from site to Kentucky 36
 RAILROAD: Not rail served
 WATER: Carroll County Water District No. 1
 SIZE LINE: 6-inch line on site
 GAS: Carrollton Utilities Company
 SIZE MAIN: 4-inch main across access road
 ELECTRICITY: Kentucky Utilities Company
 SEWERAGE: Package plant necessary
 OWNERSHIP: Private
- SITE #5: ACREAGE: 158 acres; Ohio River frontage
 LOCATION: East of Carrollton, within city limits
 ZONING: Industrial
 HIGHWAY ACCESS: U. S. 42 runs through site; M & T access road borders on west
 RAILROAD: Carrollton Railroad on site
 WATER: Carroll County Water District No. 1
 SIZE LINE: 6-inch line on site
 GAS: Carrollton Utilities Company
 SIZE MAIN: 6-inch main on site
 ELECTRICITY: Kentucky Utilities Company
 SEWERAGE: Package plant necessary
 OWNERSHIP: Private
- SITE #6: ACREAGE: 100 acres; Ohio River frontage
 LOCATION: One-half mile east of Carrollton city limits
 ZONING: None
 HIGHWAY ACCESS: U. S. 42 runs through site
 RAILROAD: Carrollton Railroad on site
 WATER: Carroll County Water District No. 1
 SIZE LINE: 6-inch line on site
 GAS: Carrollton Utilities Company
 SIZE MAIN: 6-inch main on site
 ELECTRICITY: Kentucky Utilities Company
 SEWERAGE: Package plant necessary
 OWNERSHIP: Private
- SITE #9: ACREAGE: 20 acres
 LOCATION: 8 miles west of Carrollton
 ZONING: None
 HIGHWAY ACCESS: Paved access road along east border to U. S. 36
 RAILROAD: Not rail served
 RAW WATER: Ground water
 GAS: Madison Gas Company, Madison, Indiana
 SIZE MAIN: 6-inch main 300 feet from site
 ELECTRICITY: Kentucky Utilities Company
 SEWERAGE: Package plant necessary
 OWNERSHIP: Private
- SITE #10: ACREAGE: 100 acres; Ohio River frontage
 LOCATION: 8 miles west of Carrollton
 ZONING: None
 HIGHWAY ACCESS: U. S. 36 runs through site
 RAILROAD: Not rail served
 RAW WATER: Ground water
 GAS: Madison Gas Company, Madison, Indiana
 SIZE MAIN: 6-inch main 200 feet from site
 ELECTRICITY: Kentucky Utilities Company
 SEWERAGE: Package plant necessary
 OWNERSHIP: Private
- SITE #11: ACREAGE: Approximately 400 acres (Tract 1 or Tract 2, Ohio River frontage)
 LOCATION: 6 miles east of Carrollton
 ZONING: None
 HIGHWAY ACCESS: U. S. 42 runs through site
 RAILROAD: Carrollton Railroad on site
 WATER: Carroll County Water District No 1
 SIZE LINE: 6-inch line on site
 GAS: Carrollton Utilities Company
 SIZE MAIN: 6-inch main on site
 ELECTRICITY: Kentucky Utilities Company
 SEWERAGE: Package plant necessary
 OWNERSHIP: Private
- SITE #12: ACREAGE: 30 acres
 LOCATION: 7 1/2 miles east of Carrollton, within Ghent city limits
 ZONING: None
 HIGHWAY ACCESS: Kentucky 47 borders on west side
 RAILROAD: Carrollton Railroad borders on south side
 WATER: Carroll County Water District No. 1
 SIZE LINE: 2-inch line on site
 GAS: Carrollton Utilities Company
 SIZE MAIN: 2-inch main approximately 400 feet from site
 ELECTRICITY: Kentucky Utilities Company
 SEWERAGE: Package plant necessary
 OWNERSHIP: Private
- SITE #13: ACREAGE: 10 acres
 LOCATION: Within Carrollton city limits
 ZONING: Industrial
 HIGHWAY ACCESS: U. S. 227, 300 yards east of site
 RAILROAD: Carrollton Railroad borders on north side
 WATER: Carrollton Utilities Company
 SIZE LINE: 12-inch line 600 feet from site
 GAS: Carrollton Utilities Company
 SIZE MAIN: 2-inch main on site
 ELECTRICITY: Kentucky Utilities Company
 SEWERAGE: Carrollton Utilities Company
 SIZE MAIN: 15-inch main 300 feet from site
 OWNERSHIP: Private

SITE #14: ACREAGE: 50 acres
LOCATION: In county, approximately 1 1/2 miles southeast, just off U. S. 227 and Kentucky 36
ZONING: None
HIGHWAY ACCESS: Kentucky 320 along northwest boundary leading to U. S. 227 and Kentucky 36
RAILROAD: Not rail served
WATER: Carroll County Water District No. 1
SIZE LINE: 6-inch line along northwest boundary of site
GAS: Carrollton Utilities Company
SIZE MAIN: 4-inch main along northwest boundary
ELECTRICITY: Kentucky Utilities Company
SEWERAGE: Package plant necessary
OPTIONED BY: Carroll County Industrial Development Foundation

SITE #15: ACREAGE: 30 acres
LOCATION: In county, approximately 1 1/2 miles southeast just off U. S. 227 and Kentucky 36
ZONING: None
HIGHWAY ACCESS: Access road needed
Kentucky 36 is approximately 1,200 feet northeast of site
RAILROAD: Not rail served
WATER: Carroll County Water District No. 1
SIZE LINE: 6-inch line approximately 1,200 feet northeast of site
GAS: Carrollton Utilities Company
SIZE MAIN: 4-inch main approximately 1,200 feet northeast of site
ELECTRICITY: Kentucky Utilities Company
SEWERAGE: Package plant necessary
OWNERSHIP: Private

SITE #16: ACREAGE: 50 acres
LOCATION: In county, approximately 1 1/4 miles southeast of city on U. S. 227 and Kentucky 36
ZONING: None
HIGHWAY ACCESS: U. S. 227 along southwest boundary
RAILROAD: Carrollton Railroad along west boundary
WATER: Carroll County Water District No. 1
SIZE LINE: 6-inch line along southwest boundary
GAS: Carrollton Utilities Company
SIZE MAIN: 4-inch main approximately 2,400 feet northeast of site
ELECTRICITY: Kentucky Utilities Company
SEWERAGE: Package plant necessary
OWNERSHIP: Private



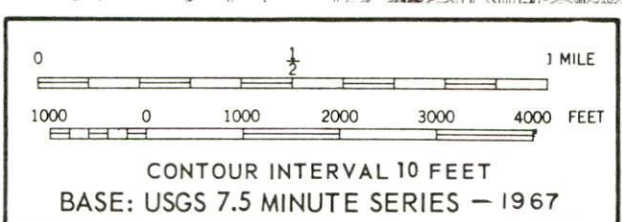
R I V E R

INDIANA
KENTUCKY

NORMAL POOL ELEV 420

SITE-9
20 Ac.

SITE-10
100 Ac.



R I

INDIANA
KENTUCKY

TRACT-1
400 Ac.

TRACT-2
400 Ac.

SITE-12
30 Ac.

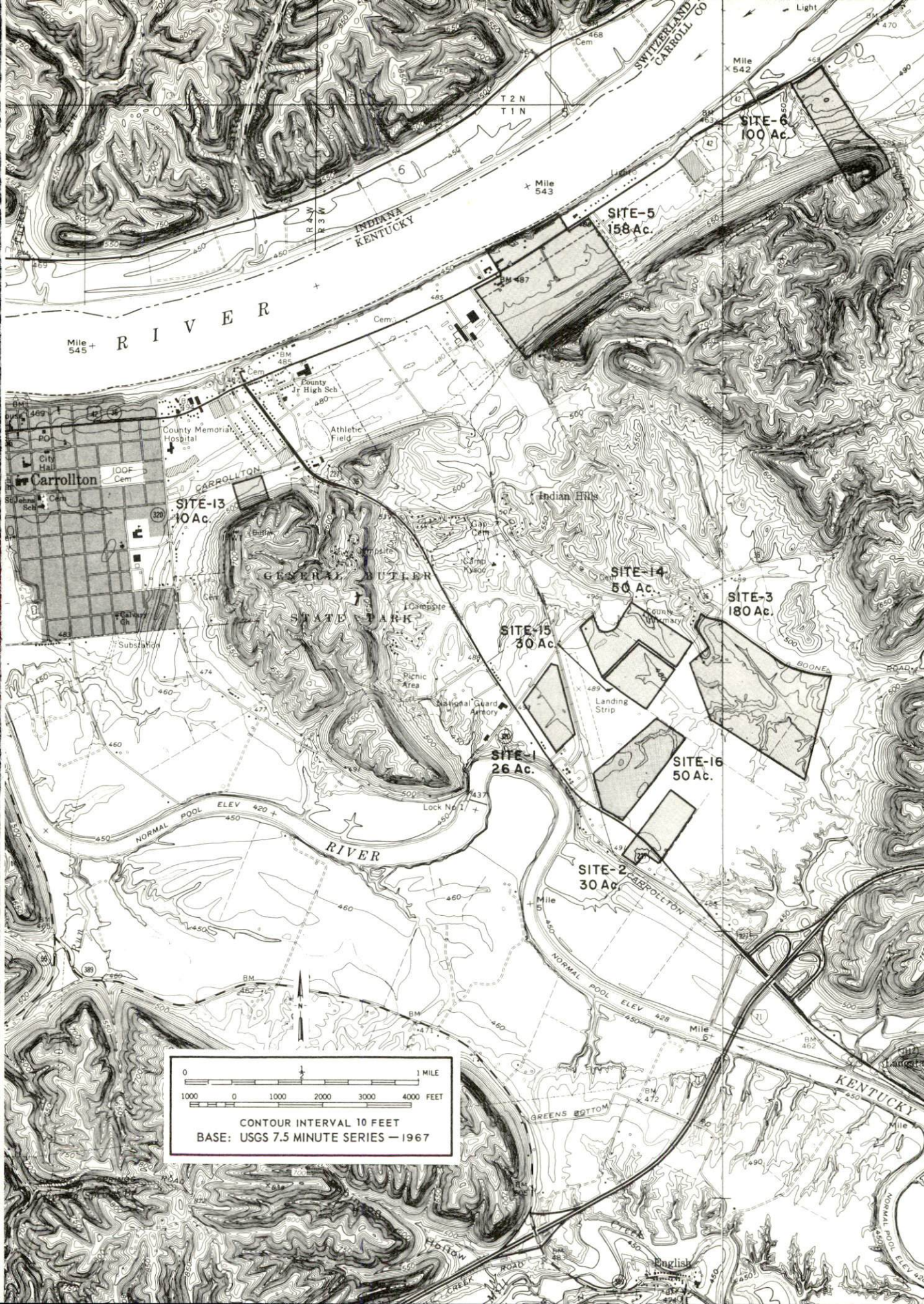
SITE-11

McCool's

MILLER
CREEK

GARRISON R.R.

NORMAL POOL ELEV 420



SWITZERLAND
CARROLL CO

Mile
X 542

SITE-6
100 Ac.

T 2 N
T 1 N

INDIANA
KENTUCKY

Mile
543

SITE-5
158 Ac.

Mile
545

R I V E R

SITE-13
10 Ac.

Carrollton

County Memorial
Hospital

Athletic
Field

GENERAL BUTLER
STADIUM

Indian Hills

SITE-14
50 Ac.

SITE-3
180 Ac.

SITE-15
30 Ac.

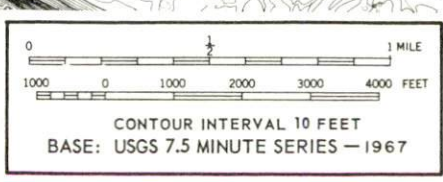
National Guard
Aerodrome

SITE-1
26 Ac.

SITE-16
50 Ac.

NORMAL POOL
RIVER

SITE-2
30 Ac.



GREENS BOTTOM

KENTUCKY

CREEK

English

CARROLLTON INDUSTRIAL SITES

1972

CARROLLTON INDUSTRIAL SITES

1972

For more information about the following sites, contact Mr. W. Jay Louden, Carroll County Industrial Development Foundation, Prestonville, Kentucky; or the Kentucky Department of Commerce, Frankfort, Kentucky.

SITE #1: ACREAGE: 30 acres
 LOCATION: Three-fourth mile southeast of Carrollton city limits
 ZONING: None
 HIGHWAY ACCESS: Kentucky 320 borders on north; site within 200 feet of U. S. 227; Interstate 71 within 1 mile
 RAILROADS: Carrollton Railroad borders on east.
 WATER: Carroll County Water District No. 1
 SIZE LINE: 6-inch line on site
 GAS: Carrollton Utilities Company
 SIZE MAIN: 4-inch main on site
 ELECTRICITY: Kentucky Utilities Company
 SEWERAGE: Package plant necessary
 OWNERSHIP: Private

SITE #2: ACREAGE: 30 acres
 LOCATION: 1 1/2 miles southeast of Carrollton city limits
 ZONING: None
 HIGHWAY ACCESS: U. S. 227 borders on west
 RAILROADS: Carrollton Railroad 200 feet from site
 WATER: Carroll County Water District No. 1
 SIZE LINE: 6-inch line on site
 GAS: Natural gas not available
 ELECTRICITY: Kentucky Utilities Company
 SEWERAGE: Package plant necessary
 OWNERSHIP: Private

SITE #3: ACREAGE: 180 acres
 LOCATION: 1 mile southeast of Carrollton
 ZONING: None
 HIGHWAY ACCESS: Access road from site to Kentucky 36
 RAILROADS: Not rail served
 WATER: Carroll County Water District No. 1
 SIZE LINE: 6-inch line on site
 GAS: Carrollton Utilities Company
 SIZE MAIN: 4-inch main across access road
 ELECTRICITY: Kentucky Utilities Company
 SEWERAGE: Package plant necessary
 OWNERSHIP: Private

SITE #4: ACREAGE: 50 acres; Ohio River frontage
 LOCATION: East of Carrollton, within city limits
 ZONING: Industrial
 HIGHWAY ACCESS: U. S. 42 runs through site
 RAILROADS: Carrollton Railroad on southern border
 WATER: Carrollton Utilities Company
 SIZE LINE: 6-inch line on site
 GAS: Carrollton Utilities Company
 SIZE MAIN: 6-inch main on site
 ELECTRICITY: Kentucky Utilities Company
 SEWERAGE: Carrollton Utilities Company
 OWNERSHIP: Private

SITE #5: ACREAGE: 158 acres; Ohio River frontage
 LOCATION: East of Carrollton, within city limits
 ZONING: Industrial
 HIGHWAY ACCESS: U. S. 42 runs through site; M & T access road borders on west.
 RAILROADS: Carrollton Railroad on site
 WATER: Carroll County Water District No. 1
 SIZE LINE: 6-inch line on site
 GAS: Carrollton Utilities Company
 SIZE MAIN: 6-inch main on site
 ELECTRICITY: Kentucky Utilities Company
 SEWERAGE: Package plant necessary
 OWNERSHIP: Private

SITE #6: ACREAGE: 100 acres; Ohio River frontage
 LOCATION: One-half mile east of Carrollton city limits
 ZONING: None
 HIGHWAY ACCESS: U. S. 42 runs through site
 RAILROADS: Carrollton Railroad on site
 WATER: Carroll County Water District No. 1
 SIZE LINE: 6-inch line on site
 GAS: Carrollton Utilities Company
 SIZE MAIN: 6-inch main on site
 ELECTRICITY: Kentucky Utilities Company
 SEWERAGE: Package plant necessary
 OWNERSHIP: Private

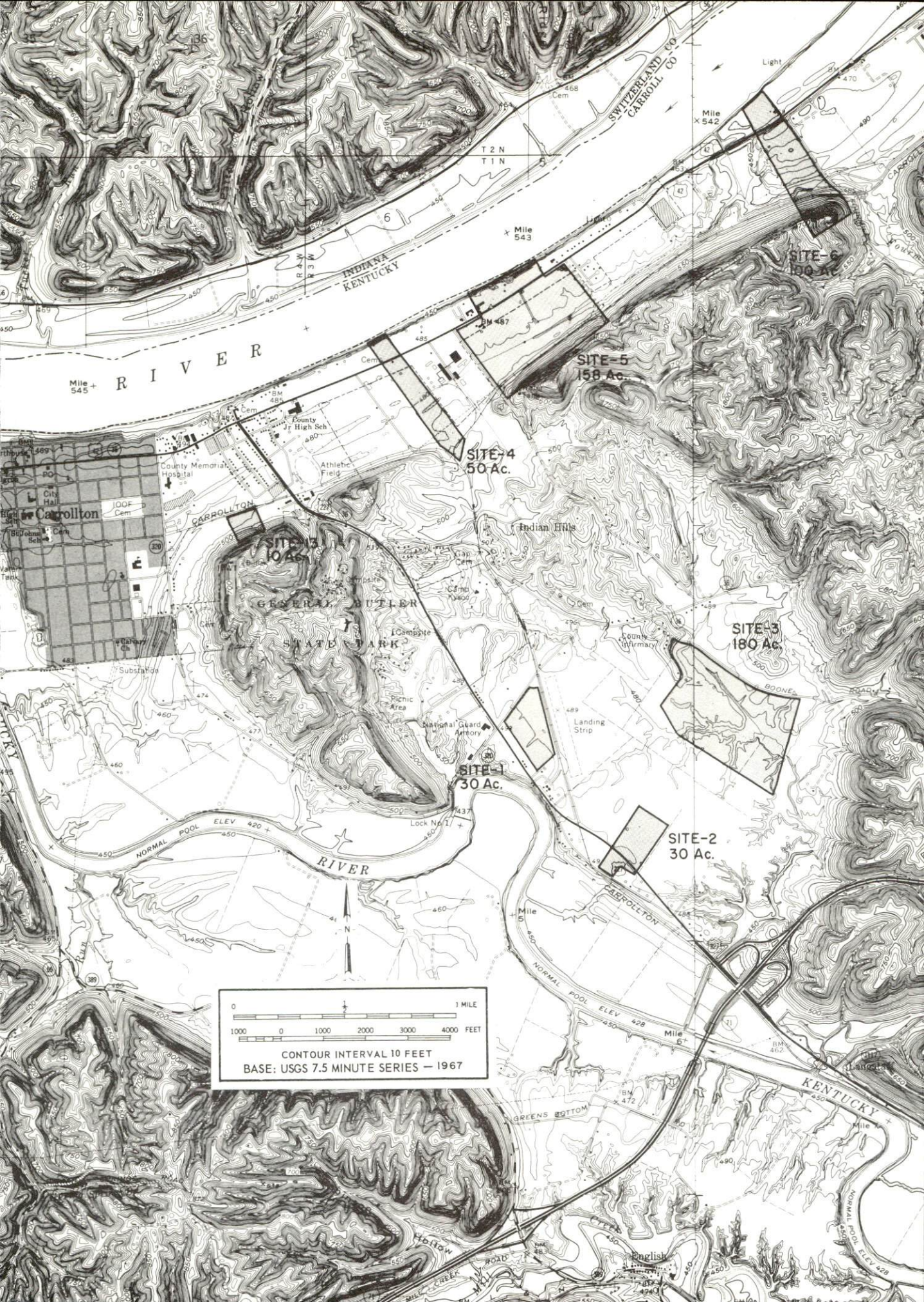
SITE #9: ACREAGE: 20 acres
 LOCATION: 8 miles west of Carrollton
 ZONING: None
 HIGHWAY ACCESS: Paved access road along east border to U. S. 36
 RAILROADS: Not rail served
 RAW WATER: Ground water
 GAS: Madison Gas Company, Madison, Indiana
 SIZE MAIN: 6-inch main 300 feet from site
 ELECTRICITY: Kentucky Utilities Company
 SEWERAGE: Package plant necessary
 OWNERSHIP: Private

SITE #10: ACREAGE: 100 acres; Ohio River frontage
 LOCATION: 8 miles west of Carrollton
 ZONING: None
 HIGHWAY ACCESS: U. S. 36 runs through site
 RAILROADS: Not rail served
 RAW WATER: Ground water
 GAS: Madison Gas Company, Madison, Indiana
 SIZE MAIN: 6-inch main 200 feet from site
 ELECTRICITY: Kentucky Utilities Company
 SEWERAGE: Package plant necessary
 OWNERSHIP: Private

SITE #11: ACREAGE: Approximately 400 acres (tract 1 or tract 2, Ohio River frontage)
 LOCATION: 6 miles east of Carrollton
 ZONING: None
 HIGHWAY ACCESS: U. S. 42 runs through site
 RAILROADS: Carrollton Railroad on site
 WATER: Carroll County Water District No. 1
 SIZE LINE: 6-inch line on site
 GAS: Carrollton Utilities Company
 SIZE MAIN: 6-inch main on site
 ELECTRICITY: Kentucky Utilities Company
 SEWERAGE: Package plant necessary
 OWNERSHIP: Private

SITE #12: ACREAGE: 30 acres
 LOCATION: 7 1/2 miles east of Carrollton, within Ghent city limits
 ZONING: None
 HIGHWAY ACCESS: Kentucky 47 borders on west side
 RAILROADS: Carrollton Railroad borders on south side
 WATER: Carroll County Water District No. 1
 SIZE LINE: 2-inch line on site
 GAS: Carrollton Utilities Company
 SIZE MAIN: 2-inch main approximately 400 feet from site
 ELECTRICITY: Kentucky Utilities Company
 SEWERAGE: Package plant necessary
 OWNERSHIP: Private

SITE #13: ACREAGE: 10 acres
 LOCATION: Within Carrollton city limits
 ZONING: Industrial
 HIGHWAY ACCESS: U. S. 227, 300 yards east of site
 RAILROADS: Carrollton Railroad borders on north side
 WATER: Carrollton Utilities Company
 SIZE LINE: 12-inch line 600 feet from site
 GAS: Carrollton Utilities Company
 SIZE MAIN: 2-inch main on site
 ELECTRICITY: Kentucky Utilities Company
 SEWERAGE: Carrollton Utilities Company - 15-inch line 300 feet from site
 OWNERSHIP: Private



Mile 545+

R I V E R

INDIANA
KENTUCKY

Mile 543

Mile X 542

SITE-4
50 Ac.

SITE-5
158 Ac.

SITE-6
100 Ac.

SITE-3
180 Ac.

GENERAL BUTLER
STATE PARK

Indian Hills

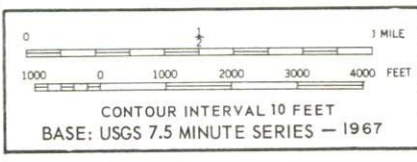
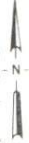
SITE-3
180 Ac.

SITE-1
30 Ac.

SITE-2
30 Ac.

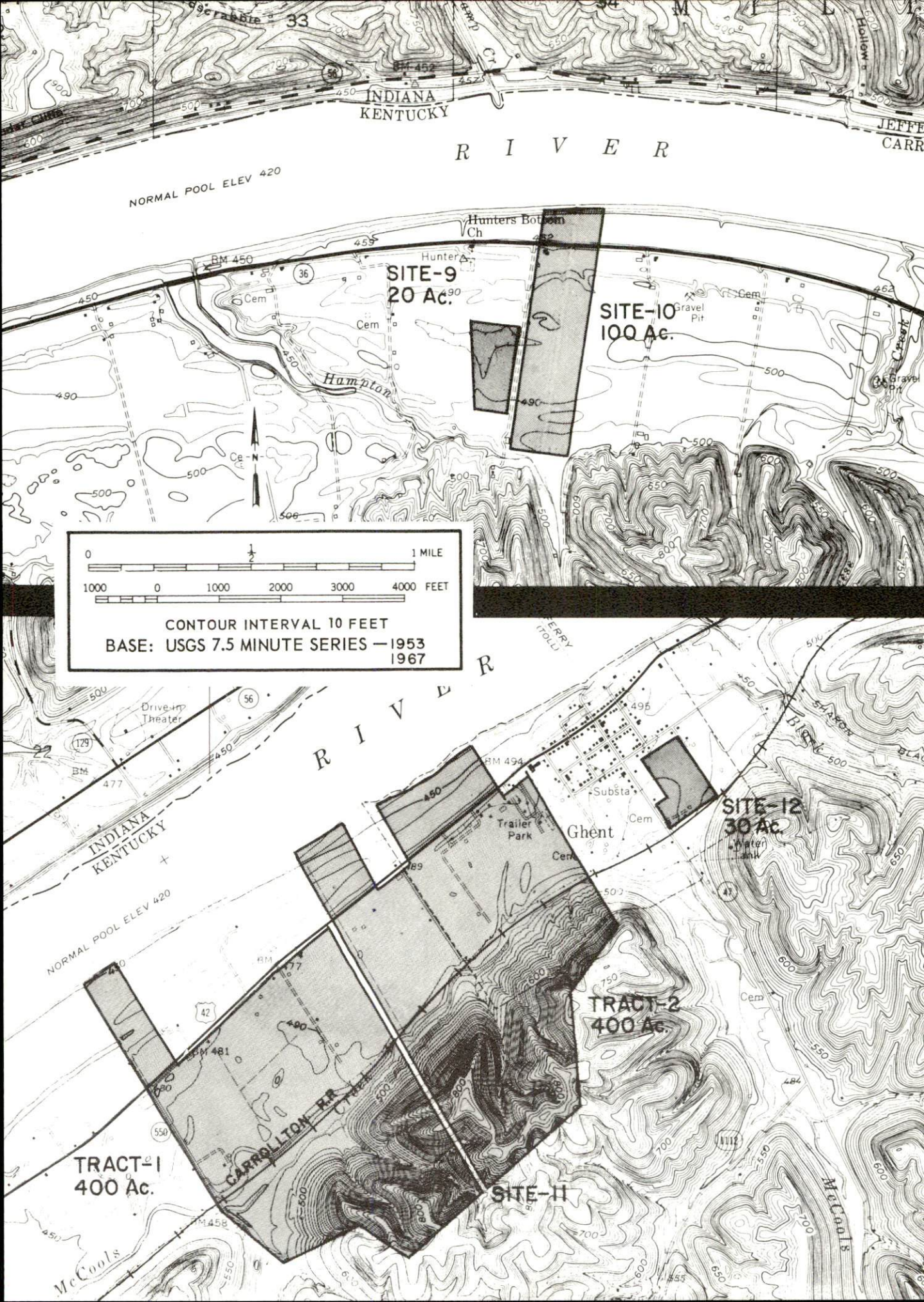
NORMAL POOL RIVER
ELEV 420 +
450

R I V E R



CARROLLTON

KENTUCKY



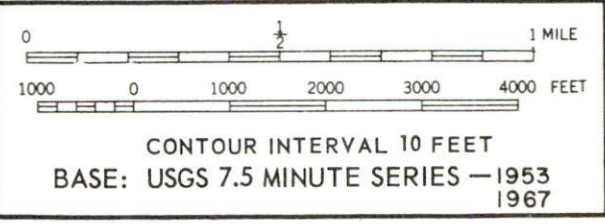
INDIANA
KENTUCKY

R I V E R

NORMAL POOL ELEV 420

Hunters Bottom
Ch
Hunter
SITE-9
20 Ac.

SITE-10
100 Ac.



R I V E R

INDIANA
KENTUCKY

NORMAL POOL ELEV 420

TRACT-1
400 Ac.

CARROLLTON RR

TRACT-2
400 Ac.

SITE-11

SITE-12
30 Ac.

McCools

Wetzel's

INDUSTRIAL RESOURCES
CARROLLTON, KENTUCKY

Prepared by
The Kentucky Department of Commerce
in cooperation with
The Carroll County Chamber of Commerce

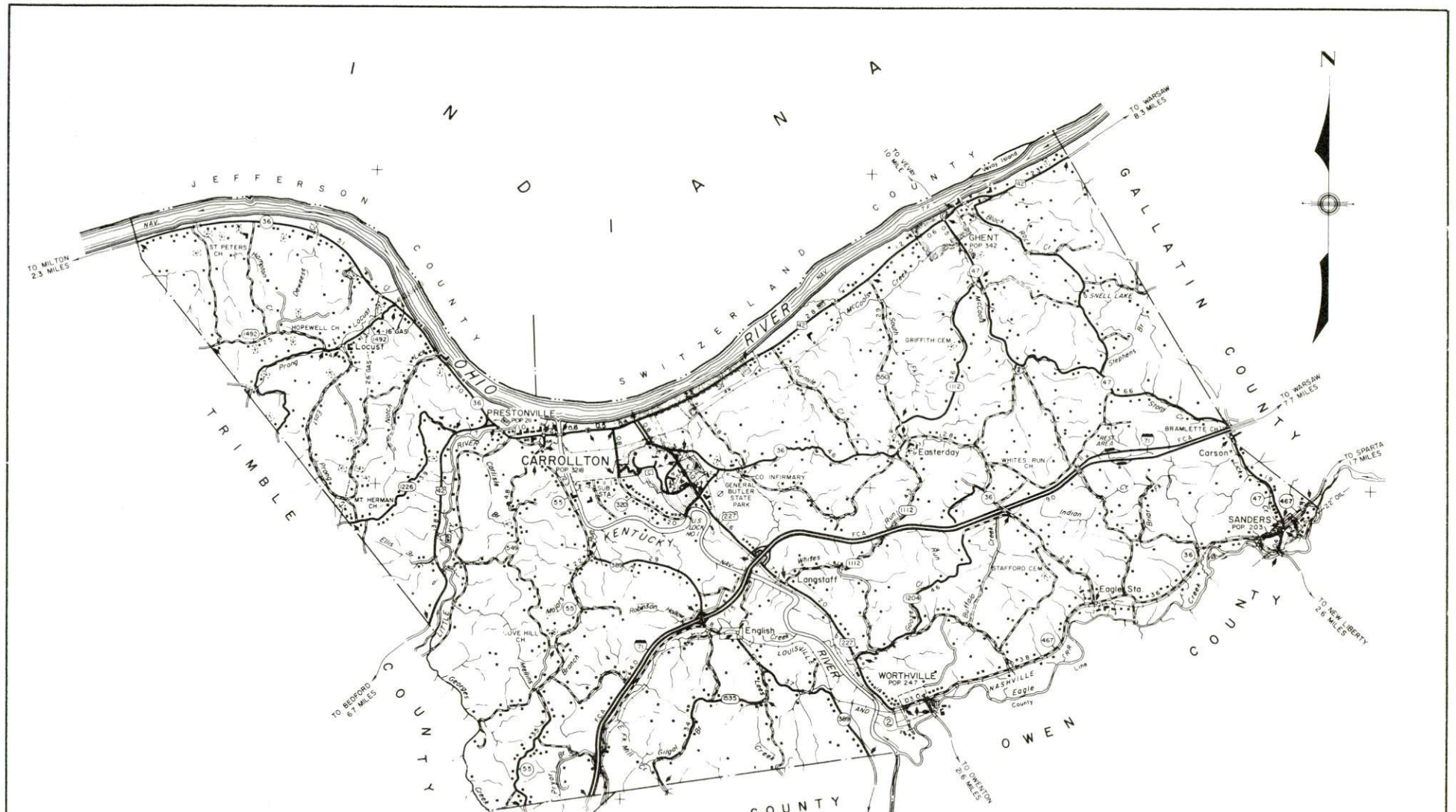
1972

This copy has been prepared by the Kentucky Department of Commerce,
Division of Research and Planning, and the cost of printing paid from
state funds.

TABLE OF CONTENTS

<u>Chapter</u>	<u>Page</u>
INDUSTRIAL SITES	i
CARROLLTON, KENTUCKY - A RESOURCE PROFILE	1
THE LABOR MARKET	4
Population Trends	4
General Employment Characteristics, 1970	4
Manufacturing Employment Trends by Industry	4
Major Carrollton Manufacturing Firms, Their Products and Employment	5
Wage Rates for Selected Occupations	5
Labor Organizations	5
Current and Future Labor Supply	6
Total Personal Income	6
Per Capita Personal Income	6
EDUCATION	7
Public Schools	7
Parochial School	7
Vocational Schools	7
Colleges and Universities	8
TRANSPORTATION	9
Rail	9
Truck Service	9
Air	10
Water	11
Bus	11
Taxi	11
Rental Services	11
POWER AND FUEL	12
Electricity	12
Natural Gas	12
WATER AND SEWERAGE	13
Water	13
Sewerage	14

<u>Chapter</u>	<u>Page</u>
LOCAL GOVERNMENT	15
City	15
County	15
Assessed Value of Property - 1971	15
Local General Property Tax Rates Per \$100 of Assessed Valuation - 1971.	15
Utilities Gross Receipts Tax for Schools	15
Planning and Zoning	16
Safety	16
Police.	16
Fire	16
Rescue Service.	16
Sanitation.	16
HEALTH	17
Hospitals	17
Nursing Homes	17
Public Health	17
OTHER LOCAL FACILITIES.	18
Communications	18
Library Services	18
Religious Institutions.	18
Financial Institutions.	19
Hotels and Motels	19
Clubs and Organizations	19
RECREATION	20
Local.	20
Area	20
AGRICULTURE - NATURAL RESOURCES - CLIMATE	21
Agriculture	21
Natural Resources	21
Climate.	21
HISTORY	22



GENERAL HIGHWAY MAP
CARROLL COUNTY
KENTUCKY

PREPARED BY THE
 KENTUCKY DEPARTMENT OF HIGHWAYS
 DIVISION OF PLANNING
 IN COOPERATION WITH THE
 U.S. DEPARTMENT OF TRANSPORTATION
 FEDERAL HIGHWAY ADMINISTRATION
 BUREAU OF PUBLIC ROADS
 SCALE 1:125000

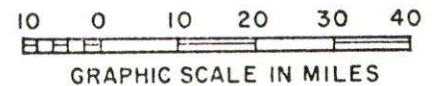
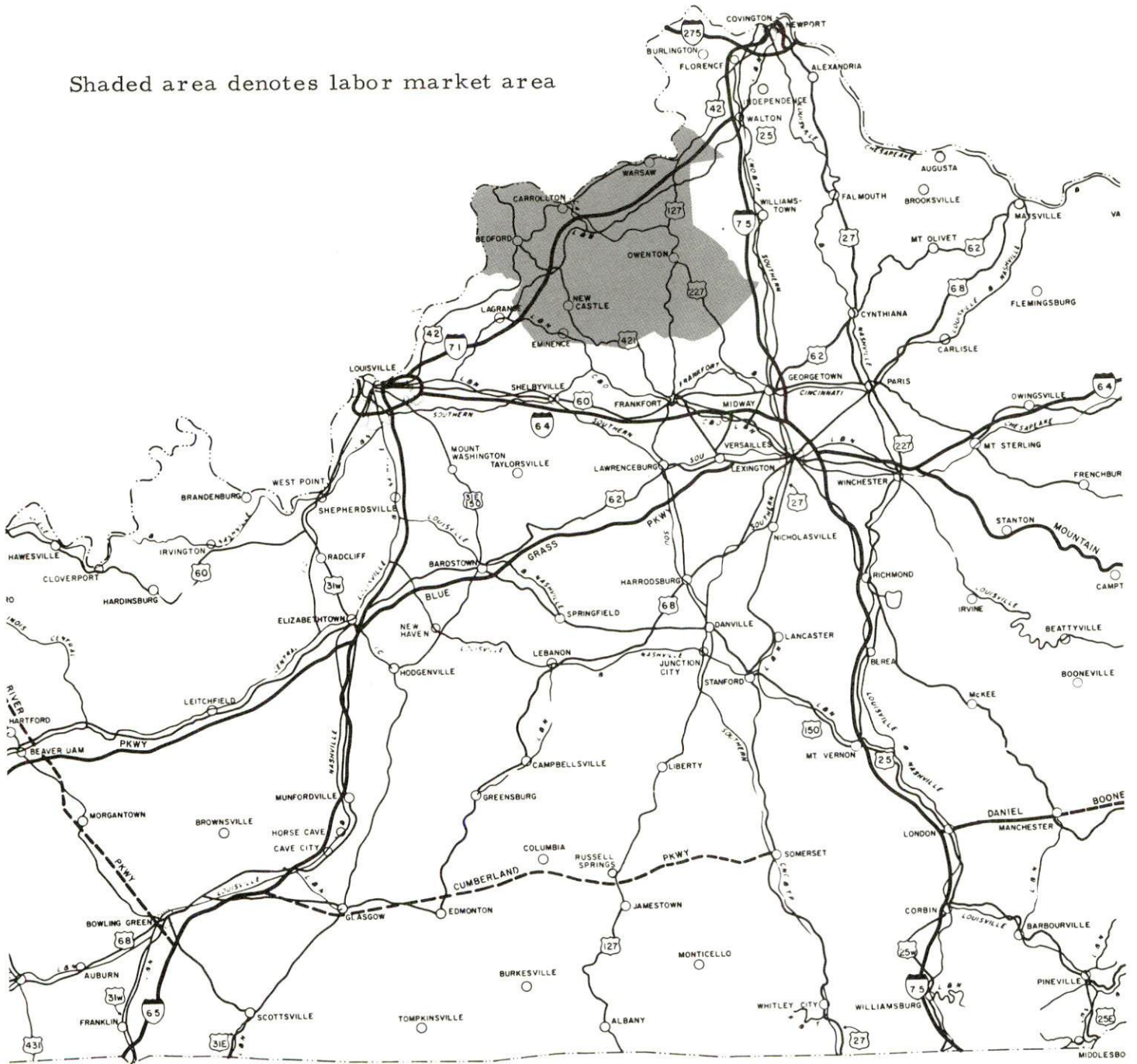


POLYCONIC PROJECTION

ORIGINAL DATA		
1965		
REVISIONS		
DATE	BY	DATE
1-1-66	RRR	
1-1-69	ML	

CARROLLTON LABOR MARKET AREA

Shaded area denotes labor market area



CARROLLTON, KENTUCKY - A RESOURCE PROFILE

Location

Carrollton, the county seat of Carroll County, is located in northern Kentucky in the Outer Blue Grass Region. The Ohio River forms the northern boundary of the county. Carrollton, noted as a burley tobacco auction market, is located on the Ohio River near the point where the Kentucky River empties into it. Carrollton is approximately 55 miles from both Louisville, Kentucky and Cincinnati, Ohio. The 1970 population of Carrollton was 3,884 and of Carroll County 8,523.

The Economic Framework

Total employment in Carroll County in 1970 averaged 3,400 with agriculture providing 500 jobs, manufacturing 1,200, trade and services 1,150, and government 400. Since 1961 manufacturing employment has increased by approximately 129 percent. Major industrial products are: aluminum appliance trim, tin organic chemicals, metal collapsible tubes, and aluminum extrusions.

Per capita income in the county in 1969 was \$2,840. Between 1959 and 1969, per capita personal income in the county increased approximately 77 percent.

The Carrollton labor market area includes Carroll County and the four surrounding counties. Area employment in 1970 totaled 11,100 jobs with agriculture providing 3,700 jobs, manufacturing 1,685, trade and services 2,040, and government 1,500. Industrial employment in this area has increased approximately 157 percent since 1961 with sharpest gains in chemicals, primary metals, and fabricated metal products.

Despite important industrial gains in recent years, the area still has a deficit of 2,073 manufacturing jobs when measured against the national industrial employment-population ratio. This indicates an area where the potential for additional manufacturing production is excellent.

Resources for Growth

1. There is a current estimated labor supply of 900 men and 1,015 women available for industrial jobs in the labor market area. In addition, 1,850 young men and 1,665 young women will become 18 years of age by 1978 and potentially available for work.

2. The local transportation capability is good. The Carrollton Railroad, which is a subsidiary of the Louisville & Nashville Railroad, serves Carroll County with a variety of services. The county has more than adequate trucking service. I-71, the major highway link between Louisville and Cincinnati, is approximately 4 miles from the Carrollton city limits. Carrollton is also served by U. S. 42, U. S. 31, and U. S. 227. Commercial air service is available at either Louisville or Cincinnati, both approximately 55 miles distant. Due to Carrollton's location at the confluence of the Ohio and Kentucky Rivers, the water transportation potential is excellent.

3. Kentucky Utilities Company provides electric power to Carrollton. Natural gas is furnished by the Carrollton Utilities Company, whose source of supply is the Texas Gas Transmission Corporation.

4. Industrial sites - Carrollton has eleven sites available for industrial use.

5. Education is an important growth asset for Carroll County. One school system operates within the county. One community college, four senior colleges and two universities are located within 55 miles of the county.

The Carroll County Vocational Extension Center is located in Carrollton and offers training in seven different areas. The Northern Kentucky Area Vocational School is only 54 miles from Carrollton and offers 20 different courses.

Community Programs for Improvement

Carrollton received a Certificate of Excellence award in the 1971 All-Kentucky City program. This award was the result of successful community programs. The city is actively continuing its programs for community improvements. Completed projects which have been beneficial to the city include: a \$1,200,000 expansion of the hospital, a new middle school, remodeling of the high school, completion of a low-rent housing project, extension of the Carrollton Railroad, and improvements in the electrical, water and gas systems. Currently under construction at Carrollton is a new Kentucky Utilities Company office, and a \$100,000,000 Kentucky Utilities Company power plant is under construction in Carroll County.

Planned improvements include: expansion of the library, more recreational facilities for the local city park, a new public swimming pool, remodeling of the courthouse, a municipal boat ramp, and a community college.

Recreation, Entertainment and Livability

The Carroll County Recreation Department provides a variety of organized summer sports and recreational activities. Point Park, located within the city limits, is a three-acre park with playgrounds and picnic tables. It is located at the point where the Kentucky River flows into the Ohio River.

General Butler State Resort Park is an 809-acre park located at Carrollton. This resort-type park is at the site of a 25-acre lake. The Butler Mansion contains a museum of Ohio River lore, with visual interpretation of the riverboat era. The park has a lodge, cottages, a heated lodge pool, beach, and bathhouse. Boat rental, paddle boats, and dock are available. Recreation includes swimming, fishing, camping, hiking, and horseback riding. Other facilities include miniature and nine-hole golf courses, shuffleboard courts, playgrounds, supervised recreation, picnic shelters, and a miniature train ride around the park.

Lake Jericho Recreation Area, 20 miles south of Carrollton, has a 426-acre play area. Lake Jericho, 138 acres, has been stocked for fishing. Facilities include campsites, bathhouse, boat rentals, dock, launching ramps, and picnic areas.

Churchill Downs, home of the Kentucky Derby, is located in Louisville, only 55 miles from Carrollton. Two thoroughbred racing meets and the world-famous Kentucky Derby are held there annually. Thoroughbred racing is also held at Miles Park in Louisville. Harness racing is offered at Louisville Downs in the spring and summer.

Both thoroughbred and harness racing are featured at Latonia Race Track, located at Florence, 43 miles northeast of Carrollton. Two meets for thoroughbreds and one for harness racing are held annually.

Proximity to Louisville, which is only 55 miles distant, provides the area with entertainment such as the Kentucky State Fair, Actor's Theatre, the Kentucky Opera Association, Louisville Ballet, Louisville Orchestra, as well as collegiate and professional sporting events.

Cultural and sporting events are also available at Cincinnati, Ohio, 55 miles away, which is the home of the Cincinnati Summer Opera, the Cincinnati Symphony Orchestra, the Cincinnati Reds baseball team, the Cincinnati Bengals football team, and the Cincinnati Swords hockey team.

THE LABOR MARKET

POPULATION TRENDS ^{1/}

Area	Population			Percent Change	
	1970	1960	1950	1960-70	1950-60
Carrollton	3,884	3,218	3,226	+20.7	- 0.2
Labor Market Area	36,386	36,171	38,784	+ 0.6	- 6.7
Carroll County	8,523	7,978	8,517	+ 6.8	- 6.3
Gallatin County	4,134	3,867	3,969	+ 6.9	- 2.6
Henry County	10,910	10,987	11,395	- 0.7	- 3.6
Owen County	7,470	8,237	9,755	- 9.3	-15.6
Trimble County	5,349	5,102	5,148	+ 4.8	- 0.9

GENERAL EMPLOYMENT CHARACTERISTICS, 1970 ^{2/}

Major Employment Group	Employment	
	Carroll County	Labor Market Area
TOTAL	3,400	11,100
Agricultural	500	3,700
Nonagricultural	2,900	7,400
Manufacturing	1,200	1,687
Trade and Services	1,156	2,040
Government	400	1,500
Other	144	2,173

MANUFACTURING EMPLOYMENT TRENDS BY INDUSTRY
SEPTEMBER 1971 AND 1961 ^{3/}

Industry	Carroll County			Labor Market Area		
	1971	1961	%Change	1971	1961	%Change
TOTAL	876	382	+129.3	1,384	539	+156.8
Food & kindred products	0	18	--	79	79	--
Tobacco	13	16	- 18.8	15	17	- 11.8
Apparel, textiles, leather	0	0	--	38	39	- 2.6
Lumber & furniture	56	137	- 59.1	73	163	- 55.2
Printing, publishing, paper	6	6	0	23	29	- 20.7
Chemicals, petroleum, coal, rubber	373	64	+482.8	387	64	+504.7
Stone, clay & glass	23	8	+187.5	23	15	+ 53.3
Primary metals	118	0	--	151	0	--
Machinery & metal products	287	133	+115.8	333	133	+150.4
Other	0	0	--	262	0	--

MAJOR CARROLLTON MANUFACTURING FIRMS,
THEIR PRODUCTS AND EMPLOYMENT ^{4/}

<u>Firm</u>	<u>Product</u>	<u>Employment</u>		
		<u>Total</u>	<u>Male</u>	<u>Female</u>
Carrollton Cabinet Co., Inc.	TV and radio cabinets, wood furniture	45	20	25
Consolidated Aluminum Corporation	Aluminum extrusion	114	112	2
Dow Corning Corp. Kawneer Co.	Silicones Aluminum appliance trim, auto parts	98 200	90 110	8 90
M & T Chemicals, Inc.	Tin organic chemicals, coatings	241	230	11
Rich Ladder Co.	Wood ladders	53	50	3
Teledyne Wirz	Metal collapsible tubes	134	34	100

WAGE RATES FOR SELECTED OCCUPATIONS
CARROLLTON, KENTUCKY ^{5/}

<u>Classification</u>	<u>Wages Per Hour</u>		
	<u>Starting</u>	<u>Maximum</u>	<u>Prevailing</u>
<u>Production Employees</u>			
Assembler	\$1.75	\$2.10	\$2.00
Production Laborer	1.75	2.75	2.25
Welder, Arc or Acetylene (Class-A)	2.00	2.50	2.25
<u>Service Employees</u>			
Laborer	\$1.60	\$1.85	\$1.75
Machinist	2.00	2.50	2.25
<u>Office Employees</u>			
File Clerk	\$1.60	\$2.25	\$2.00
Receptionist	1.60	2.15	1.90
Typist	1.60	2.00	1.80

LABOR ORGANIZATIONS

<u>Union</u>	<u>Representing workers at:</u>
United Mine Workers	Teledyne Wirz
United Auto Workers	Kawneer Company
Aluminum Workers International Union	Consolidated Aluminum Corp.

CURRENT AND FUTURE LABOR SUPPLY -
CARROLLTON LABOR MARKET AREA

<u>Area</u>	<u>Current Labor Supply, 1971^{6/}</u>			<u>Future Labor Supply by 1978^{7/}</u> <u>(Becoming 18 Years of Age)</u>		
	<u>Total</u>	<u>Male</u>	<u>Female</u>	<u>Total</u>	<u>Male</u>	<u>Female</u>
Labor Market Area	1,914	898	1,016	3,515	1,851	1,664
Carroll County	362	163	199	849	466	383
Gallatin County	267	105	162	411	206	205
Henry County	445	230	215	1,007	527	480
Owen County	532	311	221	711	383	328
Trimble County	308	89	219	537	269	268

TOTAL PERSONAL INCOME ^{8/}

<u>Area</u>	<u>1969</u>	<u>1959</u>	<u>% Change</u>
Carroll County	\$ 23,298,000	\$ 12,172,000	+91.4
Labor Market Area	83,969,000	44,757,000	+87.6
Kentucky	9,202,000,000	4,655,000,000	+97.6

PER CAPITA PERSONAL INCOME ^{9/}

<u>Area</u>	<u>1969</u>	<u>1959</u>	<u>% Change</u>
Carroll County	\$2,840	\$1,606	+76.8
Labor Market Area	\$1,600 - 2,840	\$974 - 1,606	N. A.
Kentucky	2,847	1,552	+83.4

EDUCATION

Public Schools

	<u>Carroll County</u>
Total Enrollment	1,850
Elementary	850
Junior High	500
High School	500
Student-Teacher Ratio	22-1
Elementary	22-1
Junior High	25-1
High School	19-1
State Rating of High School	Standard
Other Accreditations	Southern Association of Colleges and Schools
Percent High School Graduates to College	36.2
Current Expenditures Per Pupil	\$533.87
Bonded Indebtedness, June 30, 1971	\$3,837,000

Parochial School

Total Enrollment	52
Elementary	52
Student-Teacher Ratio	17-1
Elementary	17-1

Vocational Schools

Nearest Extension Center

Location	Carroll County Extension Center Carrollton
Curriculum	General Clerical, Secretarial-Steno, Air Conditioning and Refrigeration, Auto Mechanics, Carpentry, Electricity, Welding

Vocational Schools (continued)

	<u>Nearest Area School</u>
Location	Northern Kentucky Area Vocational School Covington
Miles Distant	54
Curriculum	Data Processing General Clerical Secretarial-Steno Distributive Education Practical Nursing Child Care Clothing Service Food Service Hospital Housekeeping Electronics (Technology) Air Conditioning and Refrigeration Auto Body Repair Auto Mechanics Carpentry Commercial Art Commercial Foods Cosmetology Drafting Electricity Machine Shop

Colleges and Universities

<u>Name</u>	<u>Area - Within 55 miles</u>		<u>Highest Degree Conferred</u>
	<u>Location</u>	<u>Enrollment</u>	
Kentucky State University	Frankfort	1,970	Masters
Northern Kentucky State College	Covington	3,065	Baccalaureate
Thomas More College	Fort Mitchell	1,812	Baccalaureate
Bellarmino College	Louisville	1,655	Baccalaureate
Spalding College	Louisville	1,067	Masters
University of Louisville	Louisville	10,468	Ph. D., M.D., D.M.D., J.D.
Jefferson Community College	Louisville	3,800	Associate

TRANSPORTATION

Rail

Line serving Carrollton - Carrollton Railroad (a subsidiary of the Louisville & Nashville Railroad)

Services - Freight, siding, switching. Piggyback facilities are available approximately 55 miles distant at either Louisville, Kentucky, or Cincinnati, Ohio.

RAILWAY TRANSIT TIME FROM CARROLLTON, KENTUCKY, TO: 10/

City	No. of Days CL	City	No. of Days CL
Atlanta, Ga.	3	Los Angeles, Calif.	5
Birmingham, Ala.	3	Louisville, Ky.	1
Chicago, Ill.	3	Nashville, Tenn.	2
Cincinnati, Ohio	1	New Orleans, La.	3
Cleveland, Ohio	3	New York, N. Y.	4
Detroit, Mich.	3	Pittsburgh, Pa.	3
Knoxville, Tenn.	2	St. Louis, Mo.	2

Truck Service

<u>Company</u>	<u>Home Office</u>
Huey Motor Express*	Cincinnati, Ohio
Kentucky Truck Lines, Inc. (Distillery products & suppliers only)	Frankfort, Kentucky
Miami Transportation Co., Inc.	Cincinnati, Ohio
O. K. Trucking Company	Cincinnati, Ohio
O'Nan Transportation Co.*	Carrollton, Kentucky
Owenton Express, Inc.	Owenton, Kentucky
Smith's Transfer Corporation of Virginia	Staunton, Virginia
United Parcel Service	Louisville, Kentucky

*Terminal located in Carrollton.

HIGHWAY MILES AND TRUCK TRANSIT TIME IN DAYS FROM
CARROLLTON, KENTUCKY, TO SELECTED MARKET CENTERS

City	Highway Miles	Delivery Time <u>11/</u>		City	Highway Miles	Delivery Time	
		LTL	TL			LTL	TL
Atlanta, Ga.	471	3	2	Los Angeles, Calif.	2,162	5	4
Birmingham, Ala.	409	3	2	Louisville, Ky.	55	1	1
Chicago, Ill.	344	2	1	Nashville, Tenn.	222	2	1
Cincinnati, Ohio	56	1	1	New Orleans, La.	764	4	3
Cleveland, Ohio	305	2	1	New York, N. Y.	712	4	3
Detroit, Mich.	319	2	1	Pittsburgh, Pa.	353	3	2
Knoxville, Tenn.	246	2	1	St. Louis, Mo.	319	2	1

Air

Nearest Commercial

Location:	Greater Cincinnati Airport Florence, Kentucky, 44 miles distant	Standiford Field Louisville, Kentucky, 55 miles distant
Runways:	3 paved	3 paved
Length:	5,500 ft.; 7,800 ft.; 9,500 ft.	5,000 ft.; 7,250 ft.; 7,800 ft.
Traffic Control:	Tower, approach and departure control, CVG, ILS system, ground control, guards	Control tower, approach control, ground control, guards, departure control
Lighting:	Beacon, high intensity runway approach slope, REIL, boundary, sequenced flashes and obstruction lights	Runways, obstructions, beacon and approach lights
Services:	TWA, Delta, American, Piedmont, Allegheny, Eastern, North Central Airlines; fuel 115/145 or lower; 650 turbine; storage; major A & E repairs; hotel; restaurant; limousine; taxi; Weather Bureau	TWA, American, Eastern, Delta, Piedmont, Ozark, Allegheny Airlines; 80, 100 115 octane; jet fuel; storage; major A & E repairs; car rental, restaurant, taxi; city bus

Water

Due to Carrollton's location at the confluence of the Ohio and Kentucky Rivers, river transportation is an important asset. A nine-foot navigation channel is maintained along the Ohio River. A six-foot navigation channel is maintained along the Kentucky River, and a nine-foot channel from backwater of the Ohio River is maintained for almost 5 miles.

Although port facilities have not yet been developed, the water transportation potential for Carrollton is excellent.

Bus

Southern Greyhound Bus Line

Taxi

12-hour service

Rental Services

U-Haul trailers

POWER AND FUEL

Electricity

Company serving Carrollton - Kentucky Utilities Company

Source of power - Kentucky Utilities Company

Total generating capacity - 1,215,000 KW

Industrial rates furnished by - Kentucky Utilities Company, Industrial Development Department, Lexington, Kentucky

Company serving Carroll County - Owen County RECC; Shelby County RECC

Source of power - East Kentucky Power Cooperative

Total generating capacity - 548,000 KW

Industrial rates furnished by - Owen County RECC, Owenton, Kentucky; Shelby County RECC, Shelbyville, Kentucky

Natural Gas

Company serving Carrollton - Carrollton Utilities Company

Source of supply - Texas Gas Transmission Corporation

Size of transmission lines - 36-inch (supplier); 6-inch (distributor)

Distribution lines - 6, 4, 3, and 2 inches

Btu content - 1,006 cubic feet; Specific gravity - .598

Distribution pressure - 60 to 125 psi

Rates - For industrial rates, contact the Carrollton Utilities Company, Carrollton, Kentucky.

WATER AND SEWERAGE

Water

Company serving Carrollton - Carrollton Utilities Company
 Source - wells
 Treatment plant capacity - 600,000 gpd
 Average daily consumption - 450,000 gallons
 Peak daily consumption - 560,000 gallons
 Type treatment - fluoridation, chlorination, alum, lime, softening
 Storage capacity - 975,000 gallons
 Size mains - 10, 8, 6, and 4 inches
 Average pressure - 125 psi
 Average temperature - 41 degrees F.

MONTHLY WATER RATES FOR WHOLESALE AND INDUSTRIAL CONSUMERS

First	1,000 gals.	\$2.00 (Minimum)
Next	4,000 gals.	.90 per M gals.
Next	15,000 gals.	.60 per M gals.
Next	20,000 gals.	.50 per M gals.
Next	60,000 gals.	.40 per M gals.
Next	300,000 gals.	.35 per M gals.
Next	600,000 gals.	.30 per M gals.
All over	1,000,000 gals.	.25 per M gals.

Name of water district - Carroll County Water District #1
 Area served - Portion of county east of Kentucky River
 Date when water district began operating - 1966
 Source of raw water - wells
 Capacity of treatment plant - 250,000 gpd
 Type of treatment - chlorination
 Average amount of water used in a 24-hour period - 100,000 gallons
 Peak amount of water used in a 24-hour period - 120,000 gallons
 Water district storage facilities and capacities -

<u>Facility</u>	<u>Capacity</u>
4 storage tanks	50,000 gallons each
1 clear well	22,000 gallons

Average pressure - 65 psi
 Size mains - 6 and 4 inches

Rates:

First	1,000 gals.	\$7.00
Next	9,000 gals.	1.50 per M gals.
Next	10,000 gals.	1.00 per M gals.
Next	20,000 gals.	.85 per M gals.
Next	20,000 gals.	.75 per M gals.
Next	20,000 gals.	.70 per M gals.
Next	20,000 gals.	.60 per M gals.
All over	100,000 gals.	.50 per M gals.

Surface water sources - Ohio and Kentucky Rivers

Average discharge - unlimited on Ohio River; Kentucky River at
Lock 2 at Lockport, 7,983 cfs (unadjusted, 45 years, USGS)

Expected ground water yield - 500 to 1,000 gpm adjacent to Ohio River
on northern border; 5 to 50 gpm adjacent to Kentucky River through
central part of county and southeastern border; 5 gpm or less over
remainder of county

Sewerage

Company serving Carrollton - Carrollton Utilities Company

Design capacity - 500,000 gpd

Average daily flow - 350,000 gallons

Treatment - primary

Type treatment - settling, drying beds

Treated effluent discharged into - Kentucky River

Size of sanitary mains - 15, 12, 10, 8, 6, and 4 inches

Size of storm mains - 24, 15, 12, 10, and 8 inches

Rates - based on water usage

In town:

First	1,000 gals.	\$2.40 per M gals.
Next	4,000 gals.	1.08 per M gals.
Next	15,000 gals.	.72 per M gals.
Next	20,000 gals.	.60 per M gals.
Next	60,000 gals.	.48 per M gals.
Next	300,000 gals.	.42 per M gals.
Next	600,000 gals.	.36 per M gals.
Next	1,000,000 gals.	.30 per M gals.

Out of town:

First	1,000 gals.	\$3.30 per M gals.
Next	4,000 gals.	1.32 per M gals.
Next	15,000 gals.	.96 per M gals.
Next	20,000 gals.	.72 per M gals.
Next	60,000 gals.	.60 per M gals.
Next	300,000 gals.	.54 per M gals.
Next	600,000 gals.	.46 per M gals.
Next	1,000,000 gals.	.30 per M gals.

LOCAL GOVERNMENT

City

Structure - Mayor - 4-year term; 6 councilmen - 2-year terms
 Budget 1971 - General Fund \$203,079; Water and Sewer Fund \$232,274;
 City Gas System \$692,991
 Annual fees and licenses - Occupational fees range from \$5 to \$125;
 city vehicle stickers \$7.50

County

Structure - County Judge - 4-year term; 3 magistrates - 4-year terms
 Budget 1971-72 - General Fund \$90,894; Road Fund \$47,900

Assessed Value of Property, 1971

<u>Classes of Property*</u>	<u>Carrollton</u>	<u>Carroll County</u>
Real Estate	\$20,326,562	\$48,993,448
Tangibles	5,930,000	33,134,688
Public Service	1,589,787	9,531,745 (1970)

Local General Property Tax Rates Per \$100 of Assessed Valuation, 1971 12/

<u>Taxing Unit**</u>	<u>Carrollton</u>	<u>Carroll County</u>
State	\$.015	\$.015
County	.260	.260
School	.654	.654
City	.270	
Total	\$1.199	\$.929

Utilities Gross Receipts Tax for Schools

Carroll County levies a three percent tax on utilities receipts for schools. This tax is paid by all consumers of utilities. Exempted are receipts from utilities services that are resold and the receipts from the sale of energy or energy producing fuels that exceed three percent of the cost of production in manufacturing, processing, mining or refining.

*Property assessed at 100% of fair value.

**Manufacturing machinery, raw materials inventories and goods in process inventories are not subject to local tax. State rate is only \$.15 per \$100.

Planning and Zoning

Agency - Carrollton Planning and Zoning Commission

Plans completed - Base Map, Existing Land Use Map, Zoning Ordinance

Safety

<u>Police</u>	<u>Carrollton</u>	<u>Carroll County</u>
Total staff	8	4
Radio-patrol cars	2	2

Fire

(Three Districts)

American Insurance Association Fire Rating	6	
Full-time staff	4	
Volunteers	23	84
Equipment:		
750 gpm pumpers	2	1
550 gpm pumpers	1	2
Tank truck with 150 gpm pumper		2

Rescue Service

I-71 CB & Rescue Squad

Number of volunteers - 22

Equipment - lights, emergency generator, boat and motor, dragging equipment, CB radio communications

Personnel training - fire training, first aid

Sanitation

	<u>Carrollton</u>	<u>Carroll County</u>
Type service	private	private
Cost:		
residential	\$2.75 per month	contract
business	negotiated	contract
Collection frequency:		
residential	weekly	when desired
business	as needed	when desired
Trash pickup	as needed	when desired
Disposal method	sanitary land fill	sanitary land fill

HEALTH

Hospital

<u>General Hospital</u>	<u>Location</u>	<u>Beds</u>
Carroll County Memorial Hospital	Carrollton	77

General hospital facilities - operating room, emergency room, obstetrical section, laboratory, X-ray, physical therapy, EKG

Medical staff - 5 doctors, 14 registered nurses, 8 licensed practical nurses

Nursing Homes

	<u>Number</u>	<u>Beds</u>
Extended care homes	1	27
Personal care homes	1	45

Public Health

Facility - Carroll County Health Department

Staff - Health officer (part-time), 2 nurses, 1 clerk, 1 sanitarian

Budget 1971-72 - \$35,404

OTHER LOCAL FACILITIES

Communications

Telephone - South Central Bell Telephone Company
Services - standard

Postal - U. S. Post Office
Class - first
Mail received - twice daily
Mail dispatched - twice daily

Newspaper - Carrollton News-Democrat
Weekly and circulation - 3,100
Other papers received from - Louisville, Kentucky; Cincinnati, Ohio;
and Madison, Indiana

Radio - WVCM - FM
Stations received from - Louisville and Lexington, Kentucky; Cincinnati,
Ohio; Indianapolis, Indiana

Television -
Cable service
Reception from - Louisville and Lexington, Kentucky; Cincinnati, Ohio
Kentucky Educational Television - Channel 52, Owenton transmitter

Library Services

Public library - Carroll County Public Library
Size collection - 4,000 volumes
Circulation, 1971 - 12,456 volumes
Services - Story hour, magazines, records

Religious Institutions

Number of churches - 21
Denominations - Apostolic, Baptist, Calvary Tabernacle, Catholic,
Christian, Church of Christ, Latter Day Saints, Methodist, Lutheran,
Pilgrim Holiness, Pentecostal, Presbyterian

Financial Institutions

<u>Bank</u>	<u>Statement as of December 31, 1971</u>	
	<u>Assets</u>	<u>Deposits</u>
First National Bank	\$8,524,208	\$7,706,342
Kentucky State Bank	6,017,360	5,372,113
<u>Savings and Loan Associations</u>	<u>Assets</u>	<u>Shared Accounts</u>
Carrollton Federal Savings and Loan Association	\$5,186,808	\$4,517,823

Hotels and Motels

Number - 5
Units - 121

Clubs and Organizations

Business and Civic - Jaycees, Carrollton-Carroll County Chamber of Commerce, Carroll County Safety Council, Kiwanis, Rotary, Business and Professional Women's Club, Port William Historical Society, Carroll County Industrial Development Foundation

Fraternal - Masonic, IOOF, American Legion, VFW, DAV, Moose

Women's - Eastern Star, Woman's Club, Younger Woman's Club, Garden Club, Homemakers, IOOF Auxiliary

Youth - Boy Scouts, Girl Scouts, Cub Scouts, Brownie Scouts, 4-H Club, FHA, FFA, Little League, Carroll County Youth Council, Key Club, Beta Club, Science Club, Drama Club, Art Club, Conservation Club

RECREATION

Local

Public Recreation Facilities

Supervised program - Carrollton Recreation Department

Park - 1

Playgrounds - 6

Swimming pool - Butler Park

Golf course - 1 (9-hole, Butler Park)

Tennis courts - Butler Park

Baseball diamond - 1

Football field - 1

Other - boat docks, youth center

Private Recreation Facilities

Movie theater - 1 indoor

Bowling alleys - 4

Other - boat docks

Tourist Attractions

General Butler home and museum - General Butler State Resort Park;
ferry boat across the Ohio

Area (Within 60 miles)

Big Bone Lick State Park

Louisville, Kentucky, and Cincinnati, Ohio, offer a wide variety of entertainment, recreation, cultural and sporting events.

AGRICULTURE - NATURAL RESOURCES - CLIMATE

Agriculture 13/

	<u>Carroll County</u>	<u>Labor Market Area</u>
Total land area (acres)	83,200	650,240
Percent of area in farm land	91.1	87.7
Number of farms	496	3,994
Average size of farms (acres)	152.9	142.7
1964 value of all farm products	\$3,009,710	\$23,278,796
Value per farm	6,068	5,828
Total crop sales	\$2,160,042	\$15,158,990
Total livestock & livestock products	849,463	8,069,494
1969 agricultural production included:		
Burley tobacco (lbs.)	3,720,000	27,324,000
Corn (bu.)	188,000	1,186,000
Cattle and calves (number)	10,100	89,800
Hogs and pigs (number)	3,600	28,000
Milk production (1968) (lbs.)	13,400,000	123,455,000

Natural Resources

Principal mineral resources	Sand and gravel
Other mineral resources	Limestone
Acres of commercial forest land	26,100
Most abundant tree species	White oak, hickory, red oak, ash, hard maple, red cedar, black walnut

Climate 14/

	<u>Carroll County</u>
Temperature	
Annual mean (30-year record)	55.7 degrees
Average annual 1971	56.5 degrees
Record highest July, 1966* (11-year record)	101 degrees
Record lowest January, 1963 (11-year record)	- 20.0 degrees
Seasonal heating degree-days (30-year record)	4,660
Precipitation	
Mean annual total (30-year record)	41.32 inches
Mean annual snow and sleet (24-year record)	18.60 inches
Total precipitation 1971	42.28 inches
Mean number days precipitation (24-year record) (.01 inch or more)	122
Average number days thunderstorms (24-year record)	44
Prevailing winds (15-year record)	south

*Also on earlier dates, months, or years.

HISTORY

Carroll County is situated in northcentral Kentucky and covers an area of 131 square miles. Its surface is predominantly hilly, its soil fairly fertile, and timber grows throughout its area. The Ohio River forms the northern boundary of the county, and the Kentucky River flows through the middle of the county. Carrollton, the county seat, is located at the point where the Kentucky River flows into the Ohio.

The first man to visit the Carroll County area was James McBride, who came down the Ohio River as early as 1754. Some thirty-one years later a settlement was begun on the point at the confluence of the Kentucky and Ohio Rivers, but it was destroyed in an Indian raid. Marauding Indians also forced Captain Ellison, who had built a blockhouse on the same site the next year, to abandon his home. Not until 1789, when General Charles Scott built a third blockhouse and fortified the site was a permanent settlement assured. This blockhouse was occupied until 1792 when the town of Port William (present-day Carrollton) was planned. Port William was incorporated in 1794. In 1838 Carroll County became the eighty-seventh county established in Kentucky; its territory was taken from Gallatin County.

Both Carroll County and Carrollton, the county seat, were named for Charles Carrollton of Carrollton, Maryland. He was a signer of the Declaration of Independence, and out-lived all of the others who affixed their signatures to the document.

Carroll County's population increased from 5,526 in 1850 to a high of 9,825 in 1900. From 1900 the population slowly decreased to 7,978 in 1960, but rose again to 8,533 in 1970.

Since 1961 manufacturing employment has increased by 130 percent and in 1970, 2,900 of the county's 3,400 workers were employed in nonagricultural jobs. In 1971, manufacturing provided 875 jobs. Major industrial products are furniture, metal products, and chemicals. Largest among Carrollton's industrial plants are: M & T Chemicals, Incorporated; Kawneer Company, which produces aluminum trim and auto parts; Teledyne Wirz, which makes metal collapsible tubing; and Consolidated Aluminum Corporation, which does aluminum extrusion.

Several important people have lived in Carroll County. General Percival Butler, a member of the family for whom Butler State Park was named, was a Revolutionary War soldier who was with Washington at Valley Forge, and later fought in the Battles of Monmouth and Yorktown. He migrated to Kentucky in 1792, settled first in present day Jessamine County, then after becoming adjutant-general of the state, moved to the mouth of the Kentucky River in 1796, and helped develop Port William into a thriving Ohio River town.

General William Orlando Butler, son of General Percival Butler, fought in the War of 1812 and in the Mexican War of 1846-48. In 1848, he succeeded General Winfield Scott in the Command of the Army in Mexico until a treaty of peace was signed. He was a losing candidate for the vice-presidency of the United States in 1848.

SOURCES OF INFORMATION

- 1/ U. S. Department of Commerce, Bureau of the Census, Census of Population, 1950, 1960, 1970.
- 2/ Kentucky Department of Economic Security, Division of Research and Statistics.
- 3/ Kentucky Department of Economic Security, Number of Workers in Manufacturing Industries Covered by Kentucky Unemployment Insurance Law Classified by Industry and County, September 1971, September 1961.
- 4/ Kentucky Department of Commerce, 1972 Kentucky Directory of Manufacturers and local manufacturing firms.
- 5/ Kentucky Department of Economic Security, Division of Employment Services, Covington Office.
- 6/ Kentucky Department of Economic Security, Kentucky Labor Supply Estimates by County, January 1971.
- 7/ Kentucky Department of Commerce, Future Labor Supply by 1978.
- 8/ University of Kentucky, Office of Development Services and Business Research, Total Personal Income for Kentucky.
- 9/ University of Kentucky, Office of Development Services and Business Research, Per Capita Income in Kentucky.
- 10/ Louisville & Nashville Railroad Company, Louisville, Kentucky.
- 11/ O'Nan Transportation Co., Inc., Carrollton, Kentucky.
- 12/ Kentucky Department of Revenue, Kentucky Property Tax Rates, 1971.
- 13/ U. S. Department of Commerce, Bureau of the Census, Census of Agriculture, 1964. U. S. Department of Agriculture and Kentucky Department of Agriculture, Kentucky Agricultural Statistics, 1969.
- 14/ U. S. Department of Commerce, Environmental Science Services Administration, Climatological Data, 1971.

All other information was obtained from governmental offices, local businesses and organizations.