

1973

Industrial Resources: Magoffin County - Salyersville

Kentucky Library Research Collection
Western Kentucky University, spcol@wku.edu

Follow this and additional works at: https://digitalcommons.wku.edu/magoffin_cty



Part of the [Business Administration, Management, and Operations Commons](#), [Growth and Development Commons](#), and the [Infrastructure Commons](#)

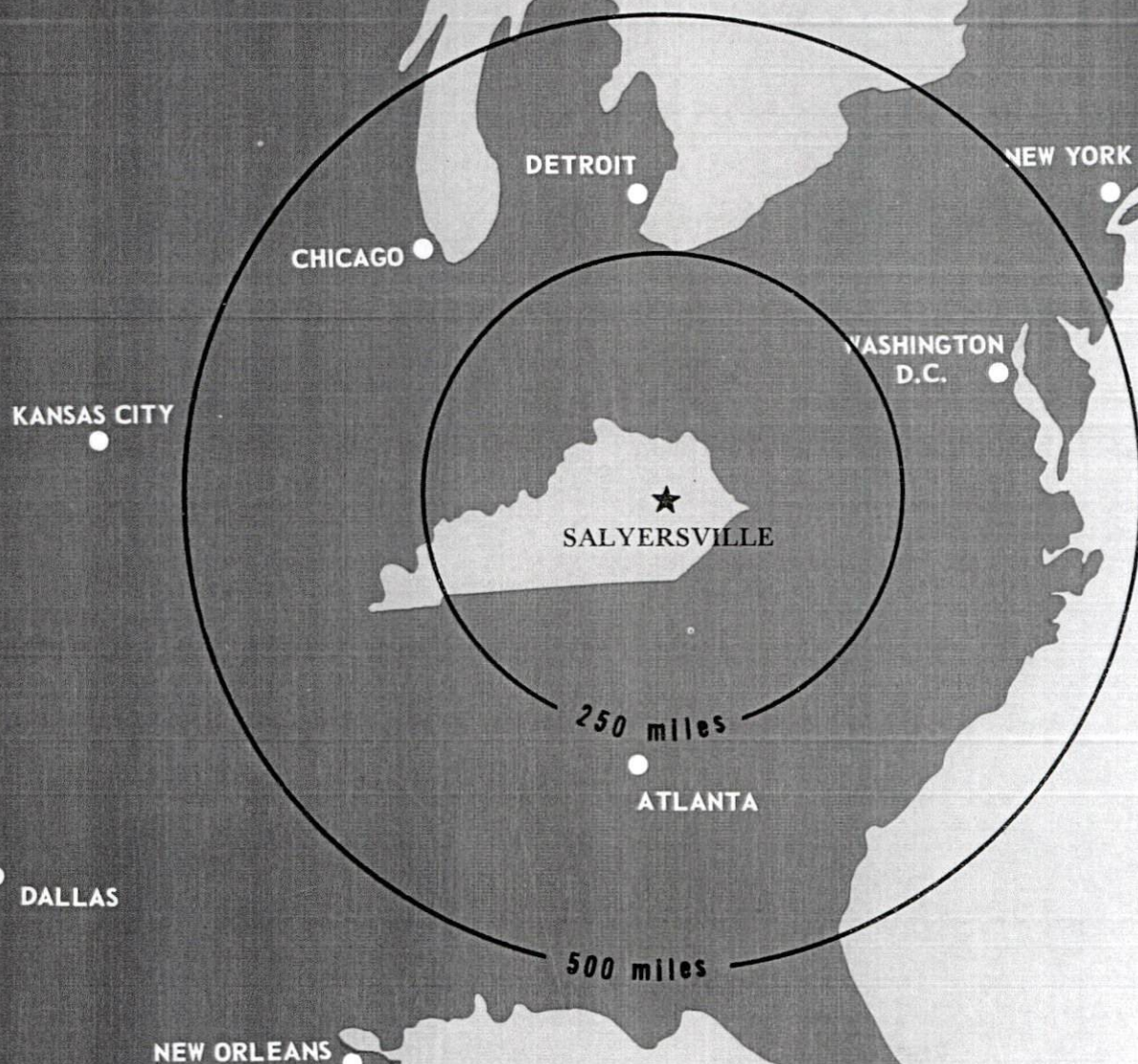
Recommended Citation

Kentucky Library Research Collection, "Industrial Resources: Magoffin County - Salyersville" (1973). *Magoffin County*. Paper 5.
https://digitalcommons.wku.edu/magoffin_cty/5

This Report is brought to you for free and open access by TopSCHOLAR®. It has been accepted for inclusion in Magoffin County by an authorized administrator of TopSCHOLAR®. For more information, please contact topscholar@wku.edu.

INDUSTRIAL RESOURCES

SALYERSVILLE ***KENTUCKY***



MAGOFFIN COUNTY, KENTUCKY

INDUSTRIAL RESOURCES
SALYERSVILLE, KENTUCKY

Prepared by
The Kentucky Department of Commerce
in cooperation with
The Magoffin County Industrial Foundation

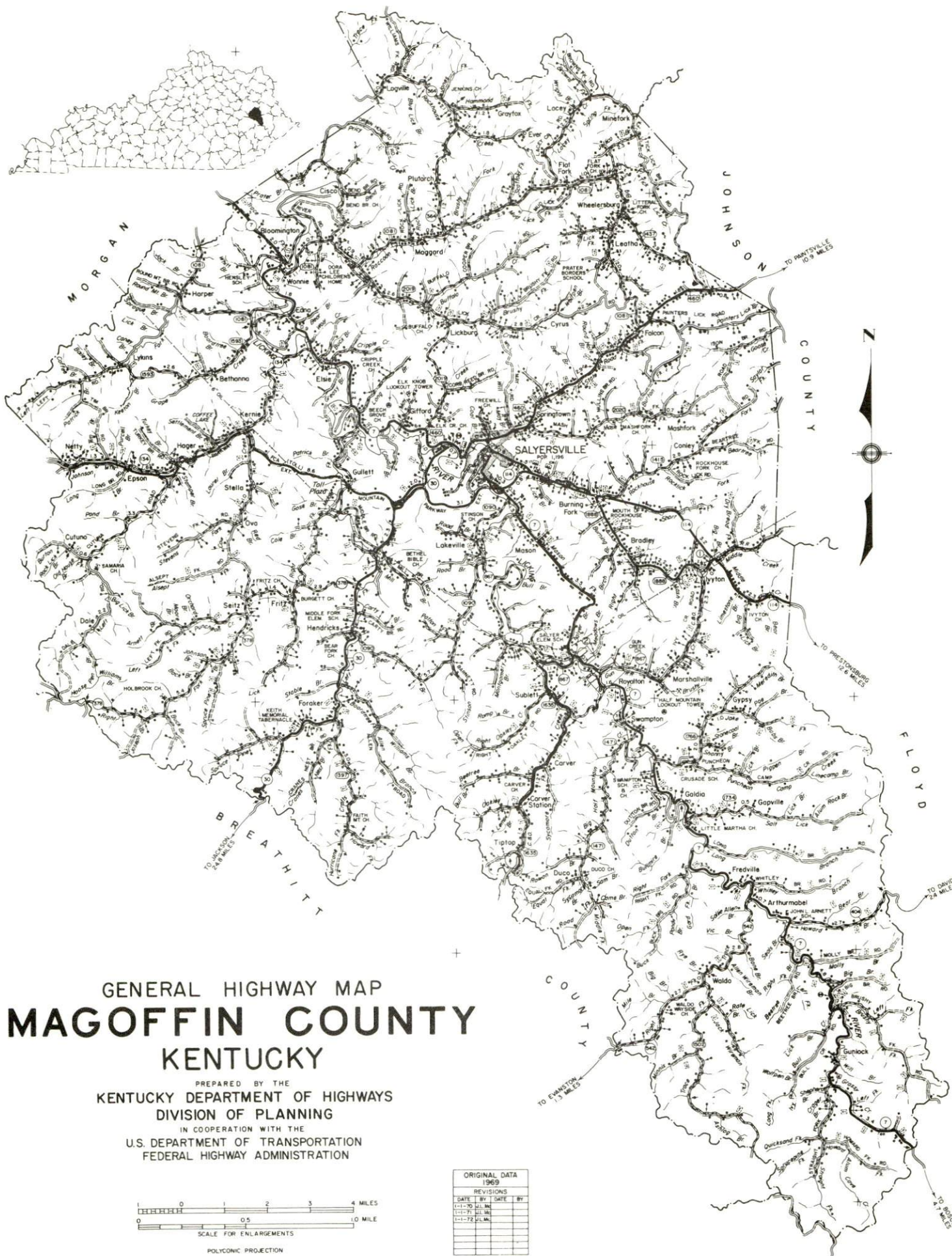
1973

TABLE OF CONTENTS

<u>Chapter</u>	<u>Page</u>
INDUSTRIAL SITES	i
SALYERSVILLE, KENTUCKY - A RESOURCE PROFILE	1
THE LABOR MARKET	3
Population Trends	3
General Employment Characteristics, 1971	3
Manufacturing Employment Trends by Industry.	3
Salyersville Manufacturing Firms,	
Their Products and Employment	4
Wages.	4
Labor Organizations	4
Current and Future Labor Supply.	4
Per Capita Personal Income.	4
EDUCATION	5
Public Schools	5
Vocational Schools	5
Colleges and Universities	6
TRANSPORTATION	7
Rail.	7
Truck Service	7
Air	8
Bus	8
Taxi	8
POWER AND FUEL	9
Electricity.	9
Natural Gas	9
Other Fuels	9
WATER AND SEWERAGE	10
Water	10
Sewerage	10

<u>Chapter</u>	<u>Page</u>
LOCAL GOVERNMENT	11
City	11
County	11
Assessed Value of Property, 1972.	11
Local General Property Tax Rates Per \$100 of Assessed Valuation, 1972	11
Safety	12
Police.	12
Fire	12
Sanitation.	12
HEALTH	13
Hospitals	13
Nursing Homes	13
Public Health	13
OTHER LOCAL FACILITIES.	14
Communications	14
Library Services	14
Religious Institutions.	14
Financial Institutions.	15
Hotels and Motels	15
Clubs and Organizations	15
RECREATION	16
Local.	16
Area	16
AGRICULTURE - NATURAL RESOURCES - CLIMATE	17
Agriculture	17
Natural Resources	17
Climate.	17
HISTORY	18

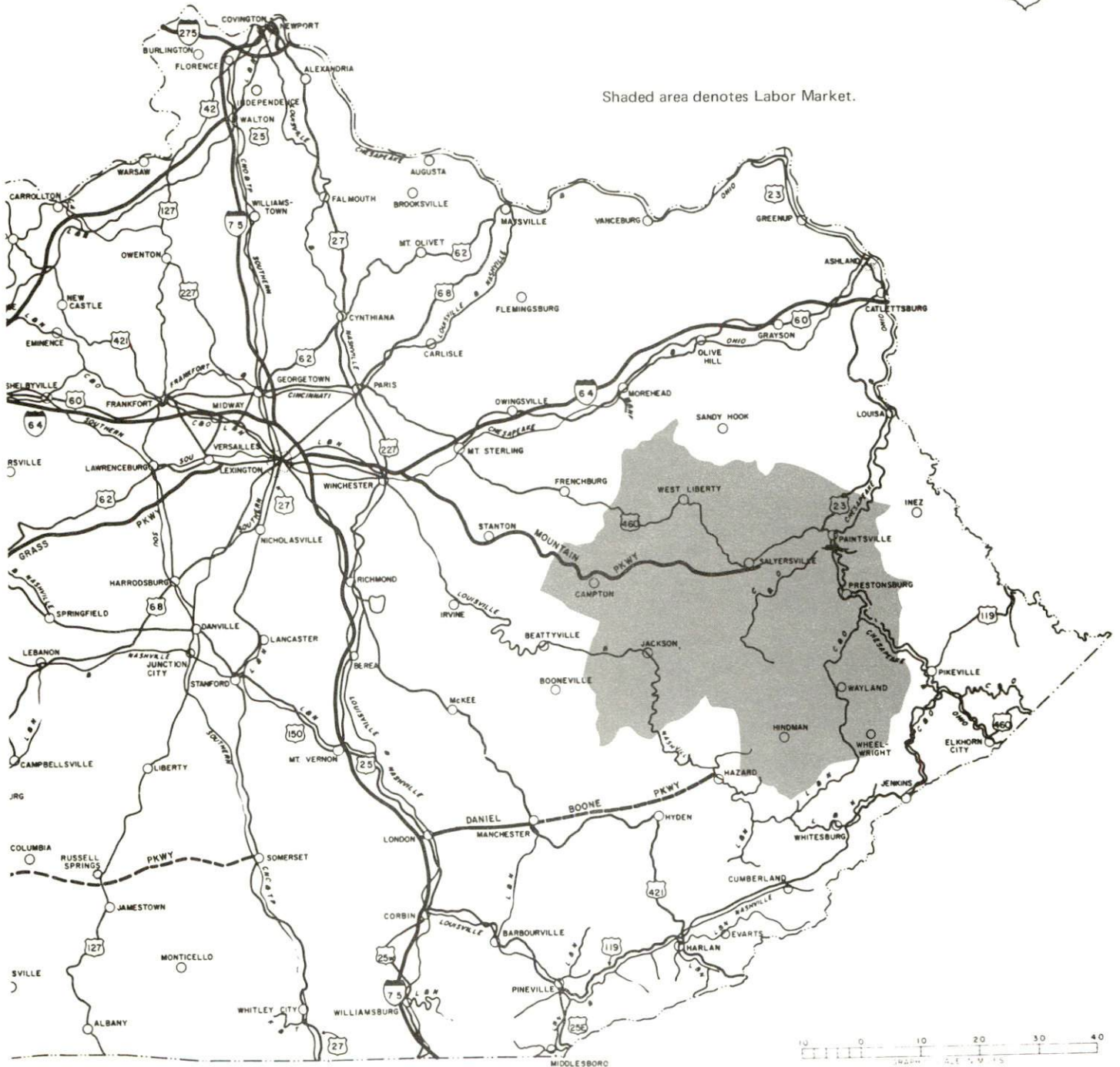
C O U N T Y



SALYERSVILLE LABOR MARKET AREA



Shaded area denotes Labor Market.



SALYERSVILLE, KENTUCKY - A RESOURCE PROFILE

Salyersville, the county seat of Magoffin County, is located in the central portion of eastern Kentucky, 180 miles east of Louisville, Kentucky, 180 miles southeast of Cincinnati, Ohio, and 265 miles northeast of Knoxville, Tennessee. The 1970 population of Salyersville was 1,196.

Magoffin County covers a land area of 303 square miles in Kentucky's Eastern Coal Field Region. Magoffin County had a 1970 population of 10,443.

The Economic Framework

Total employment in Magoffin County in 1971 averaged 1,370 with agriculture providing 270 jobs, manufacturing 80, trade and services 185, government 420 and mining and quarrying 95. The major industrial product is conveyer equipment.

Per capita income in the county in 1970 was \$1,161. Between 1960 and 1970, per capita personal income in the county increased 129 percent.

The Salyersville labor market area includes Magoffin and the six surrounding counties of Breathitt, Floyd, Johnson, Knott, Morgan and Wolfe. Area employment in 1971 averaged 22,920, with agriculture providing 2,540 jobs, manufacturing 1,695, trade and services 5,320, government 5,900, and mining and quarrying 3,355. Area manufacturing employment has increased approximately 221 percent or 1,120 jobs since 1961 with sharpest gains in the machinery and metal products industries.

Despite important industrial gains in recent years, the area still has a deficit of 8,177 manufacturing jobs when measured against the national industrial employment-population ratio. This indicates an area where the potential for additional manufacturing is excellent.

Resources for Growth

1. There is a current estimated labor supply of 15,345 men and 11,580 women available for industrial jobs in the labor market area. In addition 6,750 young men and 6,180 young women will become 18 years of age by 1978 and potentially available for employment.

2. The Chessie System has a line at Royalton, 7 miles from Salyersville, but main rail service is provided at Paintsville, 18 miles distant. U. S. Highway 460 passes through the city and county, and Salyersville is only 1-mile from the Mountain Parkway. The Combs Airport, 23 miles distant, has a 2,800-foot paved runway. Commercial air service is available at the Tri-State Airport (Walker Long Field), 78 miles away at Kenova, West Virginia.

3. Electric power is provided by the Kentucky Power Company and the Licking Valley RECC. The raw water supply is adequate for continued growth. Propane, butane, distillate fuel oil, and low sulphur content coal are available in the area.

4. Education - One school system operates in Magoffin County. Educational television is available. One university, one senior college, two junior colleges, and one community college are located within 50 miles of Salyersville.

The Mayo State Vocational-Technical School is located in Paintsville, 18 miles away, and offers 28 different courses,

Community Programs for Improvement

Salyersville's completed programs for improvement include: 41 units of low-rent housing, a new high school, 10 new commercial businesses, and a new bank.

Projects under way include: A \$360,000 community services facility, expansion of Continental Conveyor and Equipment Company, and a new building housing a supermarket and 12 apartments.

Planned projects include: A new gymnasium for the high school, and an indoor swimming pool at the community services facility.

Recreation, Entertainment, and Livability

Jenny Wiley State Resort Park, 25 miles distant, contains 1,700 acres and is located on Dewey Lake, surrounded by 12,000 acres of forest. Facilities include: lodge, cottages, camp sites, skylift, and amphitheater. Recreational activities include: boating, fishing, swimming, golfing, riding, picnicking, hiking, and shuffleboard.

Natural Bridge State Resort Park, 40 miles distant, has 1,500 acres. Facilities include: lodge, camp sites, and skylift. Recreational activities include: swimming, fishing, boating, hiking, riding and picnicking.

THE LABOR MARKET

POPULATION TRENDS ^{1/}

Area	Population			Percent Change	
	1970	1960	1950	1960-70	1950-60
Salyersville	1,196	1,173	1,174	+ 2.0	- 0.08
Labor Market Area	108,478	122,988	152,708	-11.8	-19.50
Magoffin County	10,443	11,156	13,839	- 6.4	-19.40
Breathitt County	14,221	15,490	19,964	- 8.2	-22.40
Floyd County	35,889	41,642	53,500	-13.8	-22.20
Johnson County	17,539	19,748	23,846	-11.2	-17.20
Knott County	14,698	17,362	20,320	-15.3	-14.60
Morgan County	10,019	11,056	13,624	- 9.4	-18.80
Wolfe County	5,669	6,534	7,615	-13.2	-14.20

GENERAL EMPLOYMENT CHARACTERISTICS, 1971 ^{2/}

Major Employment Group	Employment	
	Magoffin County	Labor Market Area
TOTAL	1,370	22,920
Agricultural	270	2,540
Nonagricultural	1,100	20,380
Manufacturing	80	1,695
Government	420	5,900
Trade and Services	187	5,322
Mining & Quarrying	94	3,357

MANUFACTURING EMPLOYMENT TRENDS BY INDUSTRY SEPTEMBER 1971 AND 1961 ^{3/}

Industry	Magoffin County			Labor Market Area		
	1971	1961	%Change	1971	1961	%Change
TOTAL	25	30	-16.7	1,629	508	+220.7
Food & Kindred Products	0	0	0	35	65	- 46.2
Apparel, Textiles, Leather	0	0	0	802	0	--
Lumber, Furniture	25	30	-16.7	166	309	- 46.3
Printing & Publishing,						
Paper	0	0	0	40	29	+ 38.0
Chemicals, Petroleum &						
Coal, Rubber	0	0	0	39	41	- 4.9
Stone, Clay & Glass	0	0	0	25	32	- 21.9
Machinery, Metal						
Products, Equipment	0	0	0	513	31	--
Other	0	0	0	9	1	--

SALYERSVILLE MANUFACTURING FIRMS,
THEIR PRODUCTS AND EMPLOYMENT ^{4/}

<u>Firm</u>	<u>Product</u>	<u>Employment</u>		
		<u>Total</u>	<u>Male</u>	<u>Female</u>
Continental Conveyor & Equipment Co.*	Conveyor equipment	65		
G. V. Joseph Lumber Co.	Lumber	12	12	0
Salyersville Independent	Newspaper, job printing	2	1	1

*Established in 1971.

WAGES

Wage information will be provided upon request by the Kentucky Department of Commerce, Division of Research and Planning.

LABOR ORGANIZATIONS

Presently, there are no unions representing manufacturing workers in Salyersville.

CURRENT AND FUTURE LABOR SUPPLY -
SALYERSVILLE LABOR MARKET AREA

<u>Area</u>	<u>Current Labor Supply, 1972 ^{5/}</u>			<u>Future Labor Supply by 1978 ^{6/}</u> <u>(Becoming 18 Years of Age)</u>		
	<u>Total</u>	<u>Male</u>	<u>Female</u>	<u>Total</u>	<u>Male</u>	<u>Female</u>
Labor Market Area	26,928	15,346	11,582	12,929	6,750	6,179
Magoffin	2,986	1,694	1,292	1,273	646	627
Breathitt	3,495	2,055	1,440	1,872	936	936
Floyd	8,463	4,601	3,862	4,156	2,187	1,969
Johnson	4,242	2,425	1,817	1,838	982	856
Knott	3,645	2,140	1,505	1,877	968	909
Morgan	2,572	1,554	1,018	1,152	616	536
Wolfe	1,525	877	648	761	415	346

PER CAPITA PERSONAL INCOME ^{7/}

<u>Area</u>	<u>1970*</u>	<u>1960</u>	<u>% Change</u>
Magoffin County	\$1,161	\$ 507	+129.0
Labor Market Area	\$1,161 to 1,973	\$507 to 1,207	N.A.
Kentucky	3,019	1,573	+ 91.9

*Unadjusted for commuting.

EDUCATION

Public Schools

Magoffin County

Total Enrollment	2,837
Elementary	2,230
High School	607
Student-Teacher Ratio	24-1
Elementary	25-1
High School	23-1
Percent High School Graduates to College	40.3
Current Expenditures Per Pupil	\$391.87
Bonded Indebtedness, June 30, 1972	\$1,120,000

Vocational Schools

Nearest State School

Location	Mayo State Vocational-Technical School
Miles Distant	Paintsville, Kentucky
Curriculum	18
	Accounting Jr. Management
	Data Processing
	Clerical, Secretarial
	Practical Nursing, Learning Lab
	Electronics (Communications)
	Electronics (Industrial)
	Electronics (Technology)
	Highway Technology
	Instrumentation
	Technical Drafting
	Tool and Die Design
	Auto Body Repair, Auto Mechanics
	Carpentry
	Commercial Art
	Commercial Foods
	Cosmetology
	Diesel Mechanics
	Drafting, Electricity
	Machine Shop, Mine Maintenance
	Printing, Radio and TV Repair
	Tool and Die Making, Welding

Arrangements can be made at Mayo State Vocational-Technical School to provide training in the specific production skills required by an industrial plant. Instruction may be conducted either in the vocational school or in the industrial plant, depending upon the desired arrangement and the availability of special equipment.

Colleges and Universities

<u>Name</u>	<u>Area - Within 50 miles</u>		<u>Highest Degree Conferred</u>
	<u>Location</u>	<u>Enrollment</u>	
Alice Lloyd College	Pippa Passes	280	Associate
Lees College	Jackson	352	Associate
Pikeville College	Pikeville	824	Baccalaureate
Prestonsburg Community College	Prestonsburg	457	Associate
Morehead State University	Morehead	6,455	Masters

TRANSPORTATION

Rail

Line serving Salyersville - The Chessie System, 18 miles distant, at Paintsville, Kentucky

For details on routing schedules, rates, and services, contact:

General Manager, Freight Service
The Chessie System
603 B & O Central Building
2 North Charles Street
Baltimore, Maryland 21201

Truck Service

<u>Company</u>	<u>Home Office</u>
Smith's Transfer Corporation of Virginia	Staunton, Virginia
Hogan Storage & Transfer Company (Irregular)	Williamson, West Virginia
Point Express, Inc.	Charleston, West Virginia
*United Parcel Service	St. Charles, Illinois

HIGHWAY MILES AND TRUCK TRANSIT TIME IN DAYS FROM SALYERSVILLE, KENTUCKY, TO SELECTED MARKET CENTERS

City	Highway Miles	Delivery Time <u>8</u> / TL		City	Highway Miles	Delivery Time TL	
Atlanta, Ga.	468	2nd		Los Angeles, Calif.	2,261	4 th	
Birmingham, Ala.	533	2nd		Louisville, Ky.	180	2nd	
Chicago, Ill.	470	2nd		Nashville, Tenn.	312	2nd	
Cincinnati, Ohio	180	1 st		New Orleans, La.	942	3rd	
Cleveland, Ohio	418	2nd		New York, N. Y.	717	3rd	
Detroit, Mich.	577	2nd		Pittsburgh, Pa.	277	2nd	
Knoxville, Tenn.	265	2nd		St. Louis, Mo.	413	2nd	

*Shipping center - Salyersville.

Air

Nearest Local

Combs Airport

Location: 5 miles southeast of Paintsville
23 miles from Salyersville

Runways: 1 paved

Length: 2,800 feet

Traffic

Control: Wind sock & tetrahedron

Lighting:

Services: 80-100 octane fuel; charter
flights; flight instructions;
courtesy car; tie down; air
ambulance

Nearest Commercial

Tri-State Airport

(Walker-Long Field)

Kenova, West Virginia - 78
miles from Salyersville

1 paved

5,280 feet

Tower

Beacon, runway

80/87, 100/130, jet fuel;

restaurant; storage; car

rentals; limousine and taxi;

Allegheny, Eastern, Piedmont,
and Wright Airlines

Bus

~~Southern~~ Greyhound Bus Lines

Taxi

7 companies

POWER AND FUEL

Electricity

Company serving Salyersville - Kentucky Power Company

Source of power - Kentucky Power Company

Total generating capacity - 1,080,000 KW

Industrial rates furnished by - Kentucky Power Company,
Ashland, Kentucky

Company serving Magoffin County - Licking Valley RECC

Source of power - East Kentucky Power Cooperative

Total generating capacity - 548,000 KW

Industrial rates furnished by - Licking Valley RECC, West Liberty,
Kentucky

Natural Gas

Natural gas service is not available.

Other Fuels

Propane and butane - Ashland Oil, Inc. - West Liberty; Hardware Charlie -
Salyersville; Farmers Supply, Doxol - Salyersville; Ideal Gas - Jackson

Fuel Oils -

Distillate fuel oil distributors - Ashland Oil, Inc. Bulk Plant - Falcon;
Somerset Oil Company - Salyersville; Texaco, Inc. - Salyersville;
Standard Oil Company - Salyersville

Residual fuel oil - arrangements must be made with the refinery

Low sulphur content coal - available locally

WATER AND SEWERAGE

Water

Company serving Salyersville - Salyersville Water & Sewerage Company

Source - 1 deep well

Treatment plant capacity - 200,000 gpd

Average daily consumption - 165,000 gallons

Peak daily consumption - At capacity

Type treatment - Aeration, chlorination, filtration

Storage capacity - 200,000 gallons

Size mains - 8, 6, and 4 inches

Average pressure - 135 psi

Average temperature - 60 degrees F.

MONTHLY WATER RATES FOR WHOLESALE AND INDUSTRIAL CONSUMERS

First	1,000 gallons	\$3.75
Next	2,000 gallons	1.24 per M gallons
Next	5,000 gallons	.75 per M gallons
All over	8,000 gallons	.56 per M gallons

Surface water sources - Licking River

Average discharge - Licking River near Salyersville 159 cfs (32 years, USGS)

Expected ground water yield - Entire county 50 to 200 gpm except small section in westcentral portion of county which yields 5 to 50 gpm

Sewerage

Company serving Salyersville - Salyersville Water & Sewerage Company

Design capacity - 120,000 gpd

Average daily flow - 80,000 gallons

Treatment - Primary

Type treatment - Aeration

Treated effluent discharged into - Licking River

Size of sanitary mains - 8, 6, and 4 inches

Size of storm mains - 24 and 36 inches

Rates - 60 percent of monthly water bill

LOCAL GOVERNMENT

City

Structure - Mayor - 4-year term; 6 councilmen - 2-year terms
Budget 1971 - General Fund \$32,412; Water and Sewer Fund \$57,973
Fees and licenses: Occupational License - Newspaper Printing- \$20
per year, Job Printing - \$10 per year; all other manufacturers one
cent per square foot of building floor space for first floor, 1/2 cent
per square foot for second floor - annually

County

Structure - County Judge - 4-year term; 3 magistrates - 4-year terms
Budget 1972-73 - General Fund \$87,682; Road Fund \$41,500

Assessed Value of Property, 1972

<u>Classes of Property*</u>	<u>Salyersville</u>	<u>Magoffin County</u>
Real Estate & Tangibles	\$7,184,942	
Real Estate		\$23,494,887
Tangibles		6,873,520
Public Service		4,390,214 (1971)

Local General Property Tax Rates Per \$100 of Assessed Valuation, 1972 ^{9/}

<u>Taxing Unit**</u>	<u>Salyersville</u>	<u>Magoffin County</u>
State	\$.015	\$.015
County	.361	.361
School	.408	.408
City	.170	
Total	\$.954	\$.784

*Property assessed at 100 percent of fair value.

**Manufacturing machinery, raw materials inventories and goods in process
inventories are not subject to local tax. State rate is only \$.15 per \$100.

SafetyPoliceSalyersvilleMagoffin County

Total staff

6

County Police - 4

Sheriff's office - 5

Radio-patrol cars

1

FireAmerican Insurance
Association Fire

Rating

8

Full-time staff

1

Volunteers

15

Equipment:

750 gpm pumpers

1

500 gpm pumpers

1

SanitationSalyersvilleMagoffin County

Type service

Private

Private

Fee charged:

residential

\$3 per month

\$3 per month

business

\$5 per month

\$5 per month

Collection frequency:

residential

Weekly

Weekly

business

Weekly

Weekly

Trash pickup

Weekly

Weekly

Disposal method

Landfill

Landfill

HEALTH

Hospitals

<u>General Hospital</u>	<u>Location</u>	<u>Beds</u>
Highlands Regional Medical Center	Prestonsburg, 25 miles away	150

General hospital facilities and services - 3 operating rooms, laboratory, recovery room, coronary care unit, intensive care unit, two delivery rooms, two labor rooms, premature infant nursery, physical therapy facility, X-ray facility, inhalation therapy facility, pediatrics department, urological surgery suite, outpatient clinic

Medical staff - 11 doctors, surgeon, urologist, pediatrician, obstetrician-gynecologist, anesthesiologist, orthopedic surgeon, ophthalmologist, general practitioner, internist

Nursing Homes

	<u>Number</u>	<u>Beds</u>
Personal care homes	1	31

Public Health

Facility - Magoffin County Health Department
Staff - Registered nurse, licensed practical nurse, administrative assistant and sanitarian, medical consultant, clerk
Budget 1972-73 - \$30,392

OTHER LOCAL FACILITIES

Communications

Telephone - Foothills Rural Telephone Cooperative Corporation, Inc.
Services - Standard

Telegraph - Western Union
Services - Telephone, mail

Postal - U. S. Post Office
Class - Second
Mail received - Twice daily
Mail dispatched - Once daily

Newspapers - Salyersville Independent
Weekly and circulation - 2,200
Other papers received from - Ashland, Paintsville, Lexington, and
Louisville, Kentucky; Huntington, West Virginia

Radio -
Stations received from - Ashland, Paintsville, Prestonsburg,
Pikeville, Lexington, and Louisville, Kentucky; Huntington,
West Virginia

Television -
Cable Service
Reception from - Huntington and Charleston, West Virginia
Kentucky Educational Television - Morehead Transmitter, Channel 38

Library Services

Public library - Magoffin County Public Library
Size collection - 17,577 volumes
Circulation, 1971-72 - 78,815 volumes
Services - Bookmobile, records, meeting area, record player,
films and film strips, film projectors

Religious Institutions

Number of churches - 5
Denominations - Baptist, Christian, Methodist

Financial Institutions

<u>Bank</u>	<u>Statement as of June 30, 1972</u>	
	<u>Assets</u>	<u>Deposits</u>
The Salyersville National Bank	\$7,561,079	\$6,871,729

Hotels and Motels

Total number - 3 Units - 65

Clubs and Organizations

Business and Civic - Kiwanis, PTA, Rural Development Corporation,
WOW, Jaycees

Fraternal - American Legion, Masonic Lodge

Women's - Woman's Club, Eastern Star, DAR

Youth - FHA, FFA, Little League, 4-H

Other - Sportsmen's Club

RECREATION

Local

Public Recreation Facilities

Supervised program - yes

Parks - 2

Baseball diamond - 1

Private Recreation Facilities

Movie theater - 1

Cultural Events

Jenny Wiley State Resort Park - Summer theater

Area (Within 50 miles)

Jenny Wiley State Resort Park

Dewey Lake

Natural Bridge State Resort Park

AGRICULTURE - NATURAL RESOURCES - CLIMATE

Agriculture 10/

	<u>Magoffin County</u>	<u>Labor Market Area</u>
Total land area (acres)	193,920	1,544,128
Percent of area in farm land	42.3	32.2
Number of farms	661	3,968
Average size of farms (acres)	124.0	125.3
1969 value of all farm products	\$ 944,061	\$ 7,155,884
Value per farm	1,428	1,803
Total crop sales	745,862	5,187,413
Total livestock & livestock products	193,779	1,896,502
1970 agricultural production included:		
Burley tobacco (lbs.)	1,575,000	9,014,000
Corn (bu.)	86,000	439,000
Cattle and calves (number)	3,900	24,700
Hogs and pigs (number)	1,600	11,200
Milk production, 1969 (lbs.)	7,150,000	26,785,000*

*Does not include production in Johnson and Knott Counties.

Natural Resources

Principal mineral resources	Coal and Petroleum
Other mineral resources	Natural gas
Acres of commercial forest land	159,400
Most abundant tree species	Red oak, white oak, yellow poplar, hickory, yellow pine, beech and soft maple

Climate 11/

	<u>Magoffin County</u>
Temperature	
Annual mean (30-year record)	56.8 degrees
Average annual 1971	57.0 degrees
Record highest, July, 1970* (10-year record)	95.0 degrees
Record lowest, January, 1966 (10-year record)	-15.0 degrees
Seasonal heating degree days (30-year record)	4,143
Precipitation	
Mean annual total (30-year record)	41.06 inches
Mean annual snow and sleet (34-year record)	16.70 inches
Total precipitation 1971	43.24 inches
Mean number days precipitation, (.01 inch or more) (26-year record)	133
Average number days thunderstorms (28-year record)	46
Prevailing winds (9-year record)	West-southwest

*Also on earlier dates, months or years.

HISTORY

Magoffin County, the one-hundred and eighth county formed in Kentucky, dates from 1860. Its 303 square miles of territory was taken from Floyd, Johnson, and Morgan Counties. Its topography is broken and hilly. The Licking River flows in a northwesterly direction through the county and almost bisects it into two equal parts. The bottom lands are rich and productive, but the hills are thin. There are several large tracts of timber in the region. The county is primarily a rural area.

The first settlers in the county came from South Carolina about 1800. They were the families of John Williams, Archibald Prather, Clayton Cook, and Ebenezer Hanna. By the time they arrived, the Indians had been pushed from Ohio by the Treaty of Greenville (1795), thus making it possible for settlements to be established without serious danger of attack. The newcomers had little difficulty in building a fort and a few houses about one mile below present-day Salyersville at Licking Station. The Licking River flows in a great semi-circle around the site which made it admirably suited for settlement. The level land was fertile, and when it was cleared of trees, abundant crops of corn and vegetables were produced. The fort was built in the center of the open area and it was easily defended.

There are rich oil deposits in the county. Natural gases escaped from the ground at a spot some four miles from Salyersville during the 1860's and burned when a spark of fire ignited them. The burning fields presented an odd scene before wells were drilled and the gases harnessed for domestic uses.

The people in Magoffin County suffered during the Civil War Period. On October 30, 1863, Lieutenant Colonel Orlando Brown, Jr., Commander of the Fourteenth Kentucky Infantry, and Major Stephen M. Ferguson, leader of the Thirty-Ninth Kentucky Infantry, with 160 men, repulsed Colonel Clarence Prentice's Confederate Cavalry at Salyersville and captured 50 prisoners. One month later, Captain Peter Everett of General John Hunt Morgan's Cavalry, with about 200 Confederate soldiers surprised a company of Federals, killed a lieutenant, wounded several privates, and captured 25 prisoners and a number of horses which were needed badly.

Magoffin County was named in honor of Beriah Magoffin, a native of Harrodsburg. He married Anna Shelby, a granddaughter of former Governor Issac Shelby, was appointed police judge of Harrodsburg, elected to the Kentucky Senate in 1850, was defeated for the lieutenant-governorship in 1855, and was elected Governor of the State in 1859.

Salyersville, the county seat, is 875 feet above sea level. It was first known as Adamsville for Uncle Billy Adams, a respected pioneer who lived in the area. In 1860, its name was changed to Salyersville in honor of Samuel Salyers, the district's representative in Frankfort who was responsible for the creation of Magoffin County. The first day of each Circuit Court term is called "Jockey Day," when citizens of the county come to town to trade and swap items and have a good time.

The 1860 population of Magoffin County was 3,485. There was a steady increase in the population until the county reached its high of 17,490 in 1940. Since 1940 there has been a slow steady decrease in population to its 1970 level of 10,443.

Agriculture accounted for 270 of the county's 1,370 employed in 1971 with corn, burley tobacco, cattle and hogs the principal products.

The largest manufacturing firm in Salyersville is Continental Conveyor & Equipment Company, which produces conveyor equipment.

SOURCES OF INFORMATION

- 1/ U. S. Department of Commerce, Bureau of the Census, Census of Population, 1950, 1960, 1970.
- 2/ Kentucky Department of Economic Security, Division of Research and Statistics.
- 3/ Kentucky Department of Economic Security, Number of Workers in Manufacturing Industries Covered by Kentucky Unemployment Insurance Law Classified by Industry and County, September 1971 and September 1961.
- 4/ Kentucky Department of Commerce, 1973 Kentucky Directory of Manufacturers.
- 5/ Kentucky Department of Economic Security, Kentucky Labor Supply Estimates by County, January 1972.
- 6/ Kentucky Department of Commerce, Future Labor Supply by 1978.
- 7/ University of Kentucky, Office of Development Services and Business Research, Per Capita Income in Kentucky.
- 8/ Point Express, Inc., Charleston, West Virginia.
- 9/ Kentucky Department of Revenue, Kentucky Property Tax Rates, 1972.
- 10/ U. S. Department of Commerce, Bureau of the Census, Census of Agriculture, 1969. U. S. Department of Agriculture and Kentucky Department of Agriculture, Kentucky Agricultural Statistics, 1971.
- 11/ U. S. Department of Commerce, Environmental Science Services Administration, Climatological Data, 1971.

All other information was obtained from governmental offices, local businesses and organizations.