

1974

Industrial Resources - Cumberland County

Kentucky Library Research Collections
Western Kentucky University, spcol@wku.edu

Follow this and additional works at: https://digitalcommons.wku.edu/cumberland_cty

 Part of the [Business Administration, Management, and Operations Commons](#), [Growth and Development Commons](#), and the [Infrastructure Commons](#)

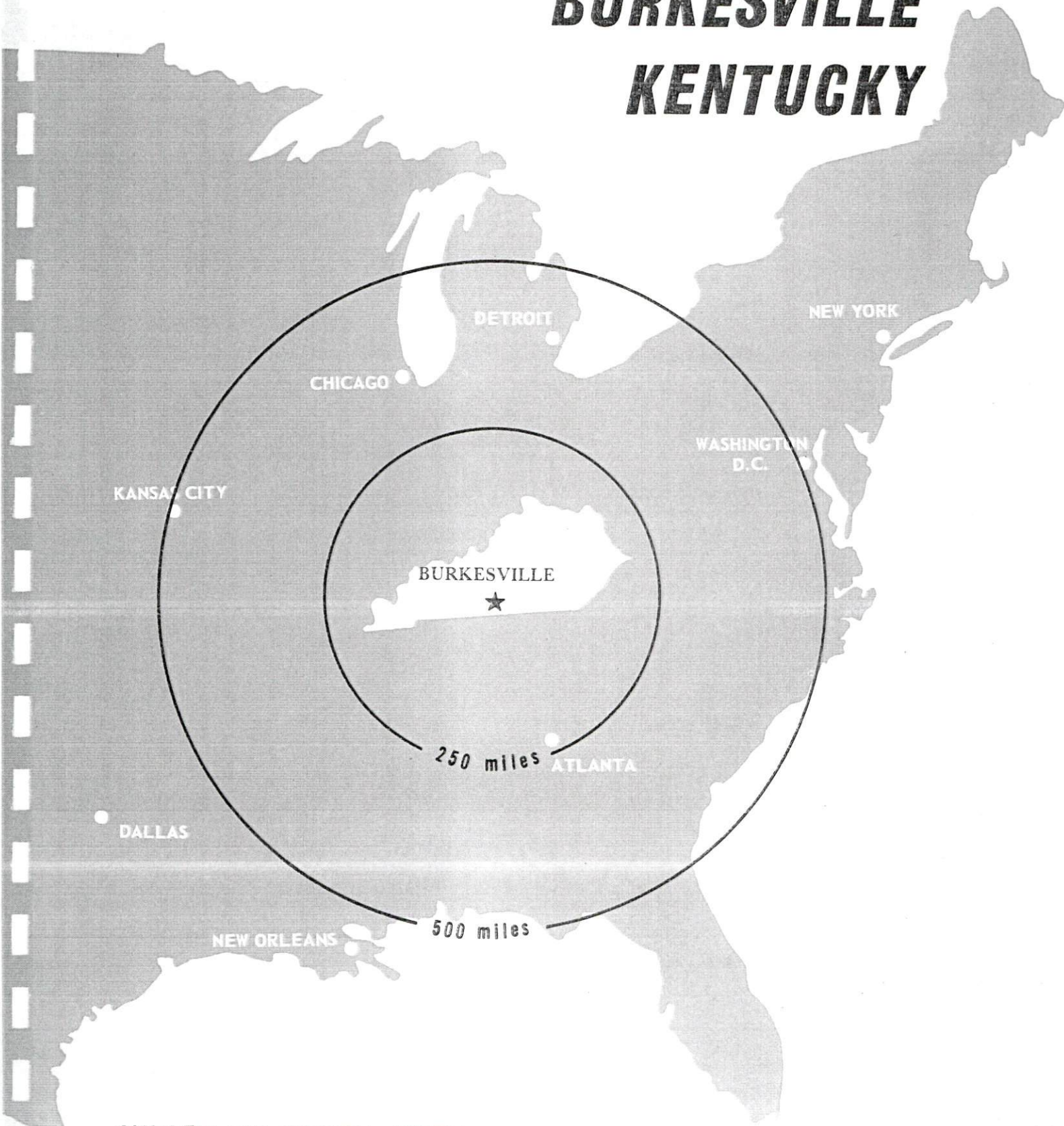
Recommended Citation

Kentucky Library Research Collections, "Industrial Resources - Cumberland County" (1974). *Cumberland County*. Paper 9.
https://digitalcommons.wku.edu/cumberland_cty/9

This Report is brought to you for free and open access by TopSCHOLAR®. It has been accepted for inclusion in Cumberland County by an authorized administrator of TopSCHOLAR®. For more information, please contact topscholar@wku.edu.

INDUSTRIAL RESOURCES

BURKESVILLE KENTUCKY



CUMBERLAND COUNTY, KENTUCKY

BURKESVILLE INDUSTRIAL SITES

1974

BURKESVILLE INDUSTRIAL SITES

For more information about the following sites, contact Mr. Troy Spear, Burkesville, Kentucky, 42717; or the Kentucky Department of Commerce, Capital Plaza Office Tower, Frankfort, Kentucky.

SITE #2: ACREAGE: 14 acres
LOCATION: Within eastern city limits
ZONING: Industrial
HIGHWAY ACCESS: Paved city street at northwest boundary of site
RAILROAD: Not rail served
WATER: Burkesville Municipal Water Works and Sewer System
SIZE LINE: 6-inch line approximately 250 feet northwest of site
GAS: Natural gas service not available
ELECTRICITY: Tri-County Electric Membership Corporation
SEWERAGE: Burkesville Municipal Water Works and Sewer System
SIZE LINE: 8-inch line approximately 200 feet northeast of site
OWNERSHIP: Private

SITE #3: ACREAGE: 76 acres
LOCATION: Within northeast city limits
ZONING: Residential
HIGHWAY ACCESS: Unpaved access road leading to paved city street
RAILROAD: Not rail served
WATER: Burkesville Municipal Water Works and Sewer System
SIZE LINE: 6-inch line approximately 700 feet southwest of site
GAS: Natural gas service not available
ELECTRICITY: Tri-County Electric Membership Corporation
SEWERAGE: Burkesville Municipal Water Works and Sewer System
SIZE LINE: 8-inch line approximately 800 feet south of site
OWNERSHIP: Private

SITE #4: ACREAGE: 53 acres
LOCATION: Partially within southern city limits
ZONING: Industrial
HIGHWAY ACCESS: Kentucky Highways 90 and 61 along northern and western borders
RAILROAD: Not rail served
WATER: Burkesville Municipal Water Works and Sewer System
SIZE LINE: 6-inch line approximately 250 feet from north corner of site across Kentucky 90
GAS: Natural gas service not available
ELECTRICITY: Tri-County Electric Membership Corporation
SEWERAGE: Burkesville Municipal Water Works and Sewer System
SIZE LINE: 8-inch line adjacent to north corner of site across Kentucky 61
OWNERSHIP: Private

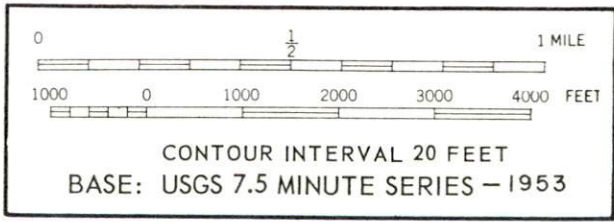
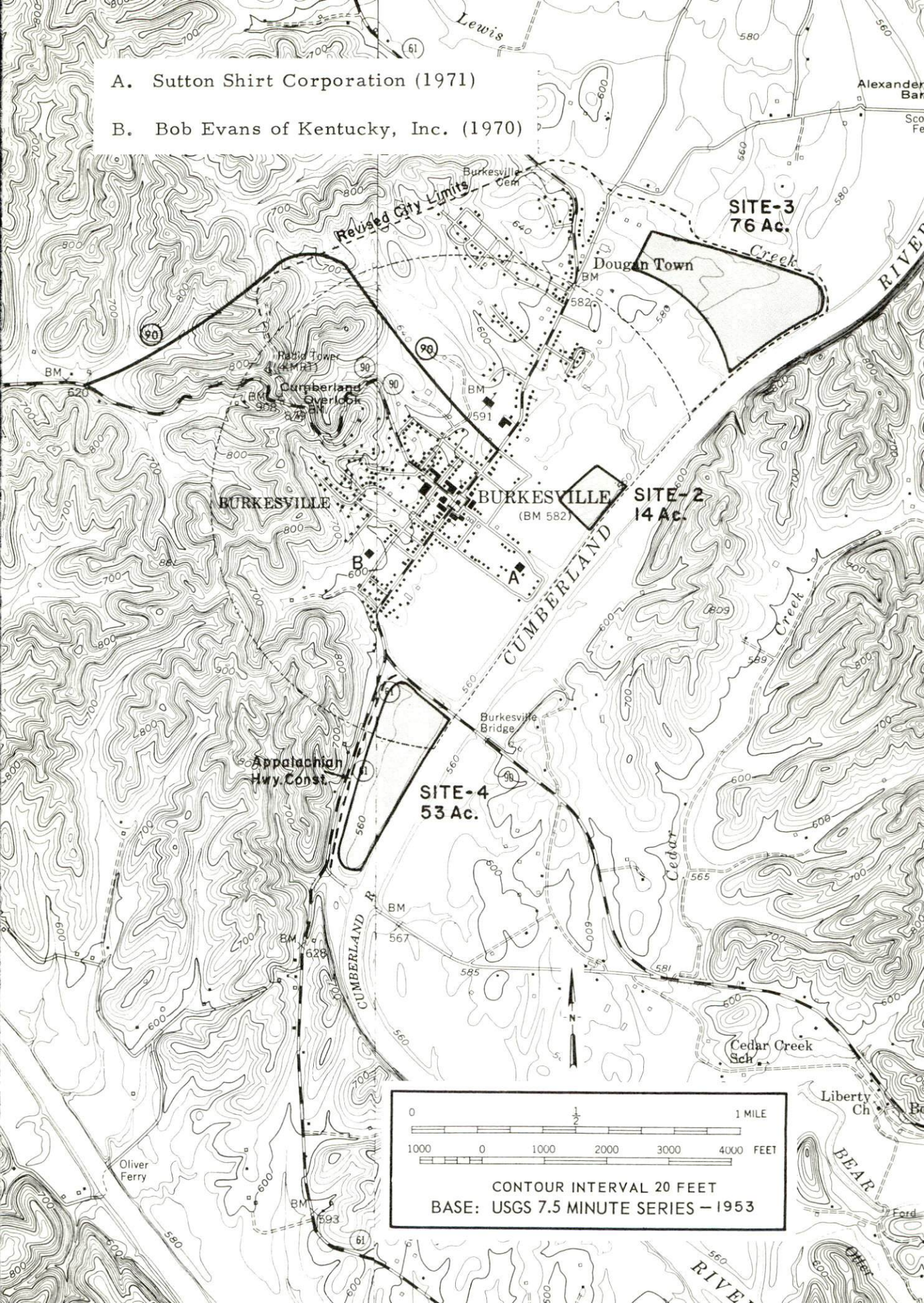
NOTE:

1. The highest river stage at Burkesville since Wolf Creek Dam went into operation is an elevation of 555.2 feet which occurred on March 22, 1952.
2. The Intermediate Regional Flood would reach an elevation of 567.9 feet. The elevation of this flood was determined from an analysis of past floods and includes the effects of Wolf Creek Dam and the proposed Celina Project. ^{1/}

1/ Flood Plain Information, Cumberland River, Burkesville, Kentucky; prepared by Nashville District, Corps of Engineers, Nashville, Tennessee, June 1971.

A. Sutton Shirt Corporation (1971)

B. Bob Evans of Kentucky, Inc. (1970)



INDUSTRIAL RESOURCES
BURKESVILLE, KENTUCKY

Prepared by

The Kentucky Department of Commerce

in cooperation with

The Burkesville-Cumberland County Chamber of Commerce

1974

This copy has been prepared by the Kentucky Department of Commerce,
Division of Research and Planning, and the cost of printing paid from
state funds.

TABLE OF CONTENTS

<u>Chapter</u>	<u>Page</u>
INDUSTRIAL SITES	i
BURKESVILLE, KENTUCKY - A RESOURCE PROFILE	1
THE LABOR MARKET.	4
Population Trends.	4
General Employment Characteristics, 1972	4
Manufacturing Employment Trends by Industry.	5
Burkesville Manufacturing Firms, Their Products and Employment	5
Wages	6
Labor Organizations.	7
Estimated Male Labor Supply.	7
Estimated Female Labor Supply	7
Per Capita Personal Income	8
TRANSPORTATION	9
Rail	9
Truck Service	9
Air	10
Taxi.	11
Rental Services.	11
POWER AND FUEL	12
Electricity	12
Natural Gas	12
Other Fuels	12
WATER AND SEWERAGE	13
Water	13
Sewerage.	14
LOCAL GOVERNMENT	15
City	15
County.	15

<u>Chapter</u>	<u>Page</u>
Assessed Value of Property, 1973	15
Property Taxes	15
Local Property Tax Rate Per \$100 of	
Assessed Valuation, 1973	16
Planning and Zoning	16
Safety.	16
Police	16
Fire	16
Rescue Service	16
Sanitation	17
 EDUCATION.	 18
Public Schools	18
Vocational Schools	18
Colleges and Universities	19
 HEALTH	 20
Hospitals	20
Public Health	20
 OTHER LOCAL FACILITIES	 21
Communications	21
Library Services.	21
Religious Institutions	22
Financial Institutions	22
Hotels and Motels	22
Clubs and Organizations.	22
 RECREATION	 23
Local.	23
Area	23
 AGRICULTURE-NATURAL RESOURCES-CLIMATE	 24
Agriculture	24
Natural Resources	24
Climate	25
 HISTORY	 26

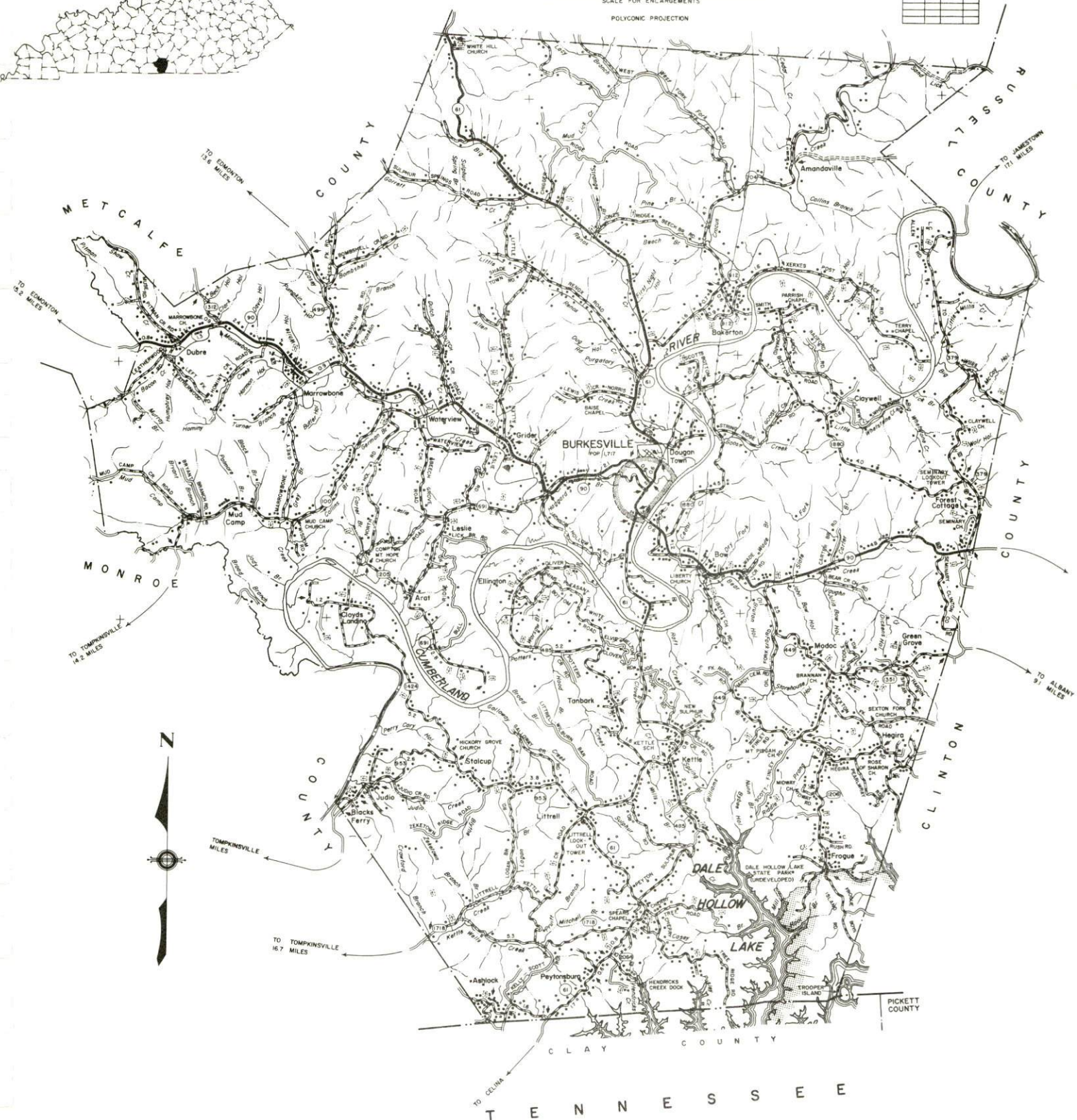
GENERAL HIGHWAY MAP CUMBERLAND COUNTY KENTUCKY

PREPARED BY THE
KENTUCKY DEPARTMENT OF HIGHWAYS
DIVISION OF PLANNING
IN COOPERATION WITH THE
U.S. DEPARTMENT OF TRANSPORTATION
FEDERAL HIGHWAY ADMINISTRATION

ORIGINAL DATA 1970		
REVISIONS		
DATE	BY	DATE
1-1-72	SLM	



POLYCONIC PROJECTION



TO EMMOTON
1.6 MILES

TO JAMESTOWN
17.1 MILES

TO EMMOTON
5.2 MILES

TO TOMPSONVILLE
14.2 MILES

TO ALBANY
9.1 MILES

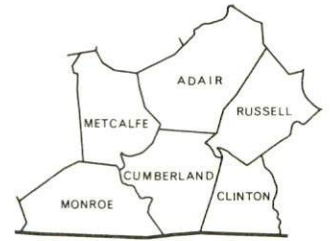
TOMPSONVILLE
MILES

TO TOMPSONVILLE
16.7 MILES

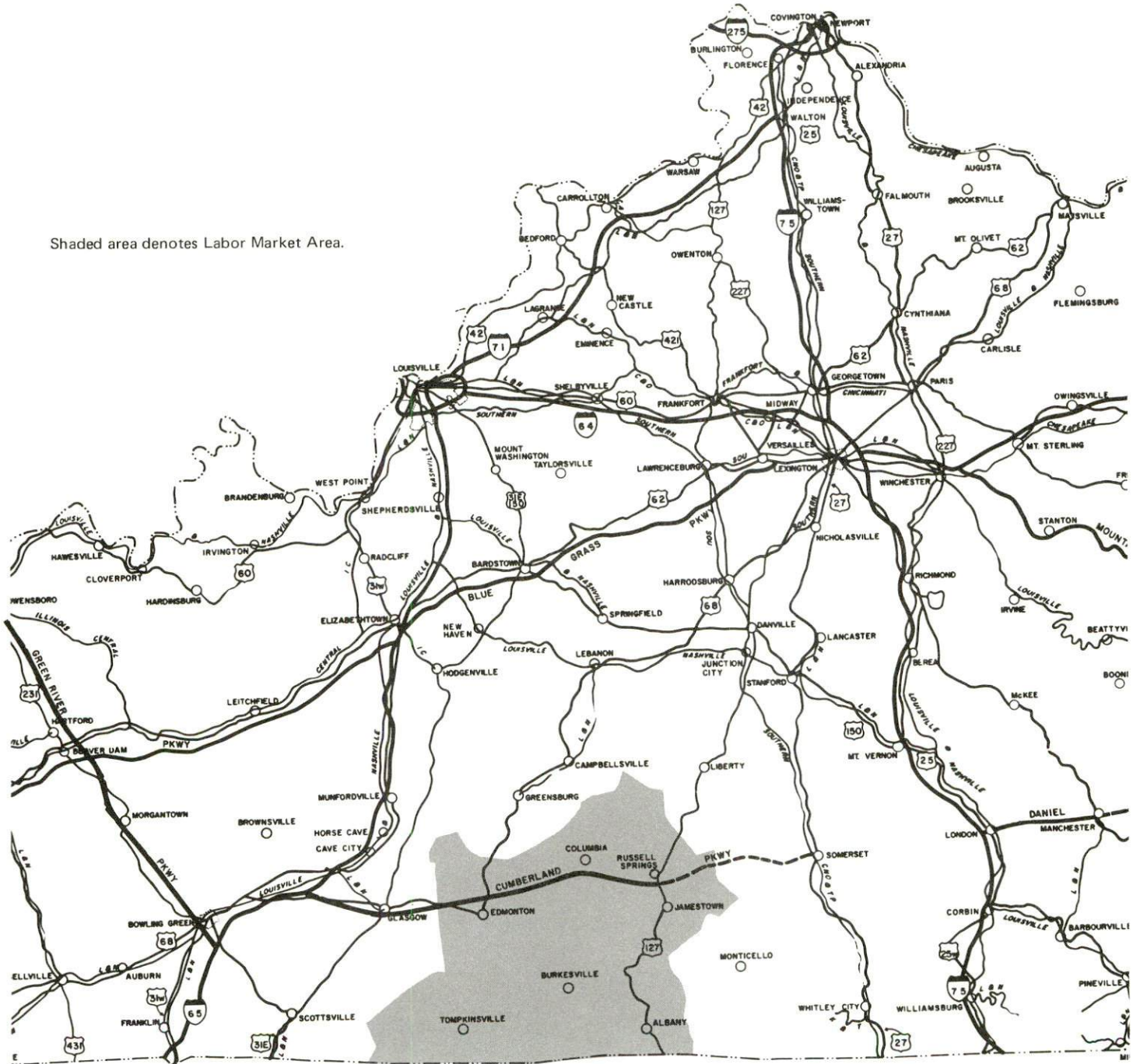
PICKETT COUNTY

T E N N E S S E E

BURKESVILLE LABOR MARKET AREA



Shaded area denotes Labor Market Area.



BURKESVILLE, KENTUCKY - A RESOURCE PROFILE

Burkesville, the county seat of Cumberland County, is a small quiet river town located in the southcentral part of Kentucky and is situated near the lake country -- Lake Cumberland and Dale Hollow Reservoir are both within a few minutes driving distance. Burkesville is 129 miles south of Louisville; 149 miles northwest of Knoxville, Tennessee; and 128 miles northeast of Nashville, Tennessee.

The population of Burkesville in 1970 was 1,717, while the population of Cumberland County was 6,850. The land area of Cumberland County is 313 square miles.

The Economic Framework

The economy of Cumberland County is influenced heavily by agriculture. Total employment in the county in 1972 was 2,300 with agriculture providing 820 jobs, government 220 jobs, trade and services 265 jobs, and manufacturing 350 jobs. Industrial employment is heaviest in the apparel industry.

Per capita personal income in the county in 1971 was \$1,835, an increase of 105.5 percent in the past decade.

The Burkesville labor market area includes Cumberland County and its five surrounding Kentucky counties. Additional workers could be expected to commute from Clay County, Tennessee. The Burkesville labor market area employment, measured in 1972, totaled 21,550 including 6,140 in agriculture, 2,620 in government, 2,462 in trade and services, and 3,760 in manufacturing. Area manufacturing employment has increased by over 136 percent since 1962 with the sharpest gains in the apparel industry.

This area has a deficit of 1,554 manufacturing jobs when measured against the national industrial employment-population ratio. This indicates an area with a potential for additional manufacturing production.

Resources for Growth

1. There is a current estimated labor supply of 6,970 men and 5,010 women available for industrial jobs in the labor market area. In addition 2,980 young men and 2,800 young women will become 18 years of age by 1979 and potentially available for work. Also the labor supply would be increased by the number of men and women in Clay County, Tennessee, who are available for work.

2. The local transportation capability is good. Burkesville is 13 miles from U. S. 127 and 49 miles east of Interstate 65, via Kentucky 90. The new Cumberland Parkway from Somerset to Bowling Green has been completed and passes approximately 28 miles north of Burkesville. The new Appalachian Highway System is now under construction through Burkesville and will connect with Interstate 75 when completed in 1975. There is one truckline serving the Burkesville area with a terminal located in Burkesville. The nearest rail service is at Glasgow, 38 miles distant, and the nearest commercial airports are at Nashville, Tennessee, and Louisville, Kentucky; 128 and 129 miles distant, respectively. The nearest local airport is at Albany, Kentucky, 17 miles distant.

3. Electricity is supplied to Burkesville and Cumberland County by the Tri-County Electric Membership Corporation which receives its power from the Tennessee Valley Authority. The Blue Flame Gas Company of Horse Cave, Kentucky, provides Burkesville with liquefied petroleum and there are two distillate fuel oil distributors in Burkesville. The local raw water supply from Cumberland River is more than adequate for continued growth.

4. There is one consolidated school system in Cumberland County. Within a 50-mile radius of Burkesville is one university, one senior college, and one junior college. The Bowling Green State Vocational-Technical School offering 23 courses and the Somerset State Vocational-Technical School offering 13 courses are the nearest vocational-technical schools, each 70 miles distant. The nearest area vocational education center, Clinton County Area Vocational Education Center is in Albany, Kentucky, 17 miles distant.

Community Programs for Improvement

Recent community improvements include a new Cumberland-Clinton County Solid Waste Disposal System which was opened in September, 1973; and a remodeled building which now houses the Town and Country Music Hall featuring country, gospel, folk, and rock music.

Community improvements underway include: six-inch water lines extending to city limit boundaries; plans drawn on South Cumberland Water District and the extension and enlarging of lines near Summer Shade and Marrowbone; a new 50-unit intermediate care nursing home to be completed in 1974; and a log cabin that is being restored and converted into a museum.

Recreation, Entertainment and Livability

Burkesville has a supervised recreation program during the summer months. In the city park an old log cabin has been restored for community affairs. Another city building has been remodeled and is now the Town and Country Music Hall featuring country music, gospel music, folk and rock.

Water sports and fishing are enjoyed at Dale Hollow Reservoir, 7 miles distant. Hendricks Creek Resort, 14 miles distant, features swimming, fishing, boating, and playground activities, and provides cabin and houseboat rentals. Sulphur Creek Marina has houseboat rentals, picnic tables and grills, and camping grounds.

Lure Lodge in Lake Cumberland State Resort Park near Jamestown, 35 miles distant, is a modern, air-conditioned complete facility perched on a high bluff above the lake. The park also offers two swimming pools, deluxe cottages, tent and trailer camp sites, riding stable, a nine-hole par-three golf course, rental boats and a launching ramp.

THE LABOR MARKET

POPULATION TRENDS

Area	Population				Percent Change	
	1972*	1970	1960	1950	1960-70	1950-60
Burkesville	N.A.	1,717	1,688	1,278	+ 1.7	+32.1
Labor Market Area	60,400	58,422	62,662	74,855	- 6.8	-16.3
Cumberland County	6,500	6,850	7,835	9,309	-12.6	-15.8
Adair County	13,700	13,037	14,699	17,603	-11.3	-16.5
Clinton County	8,400	8,174	8,886	10,605	- 8.0	-16.2
Metcalfe County	8,100	8,177	8,367	9,851	- 2.3	-15.1
Monroe County	12,400	11,642	11,799	13,770	- 1.3	-14.3
Russell County	11,300	10,542	11,076	13,717	- 4.8	-19.3

*Provisional estimates.

Sources: U. S. Department of Commerce, Bureau of the Census, Census of Population, 1970, 1960, 1950. U. S. Bureau of the Census, Current Population Reports, Series P-26, June 1973.

GENERAL EMPLOYMENT CHARACTERISTICS, 1972

Major Employment Group	Employment	
	Cumberland County	Labor Market Area
TOTAL	2,300	21,550
Agricultural	820	6,140
Nonagricultural	1,480	15,410
Manufacturing	350	3,762
Government	220	2,620
Trade and Services	266	2,462
Other	644	6,566

Source: Kentucky Department of Economic Security, Division of Research and Statistics.

MANUFACTURING EMPLOYMENT TRENDS BY INDUSTRY
MARCH 1973 AND 1963

Industry	Cumberland County			Labor Market Area		
	1973	1963	% Change	1973	1963	% Change
TOTAL	363	185	+ 96.2	3,955	1,675	+136.1
Food & Kindred Products	0	0	0	149	106	+ 40.6
Apparel, Textiles, Leather	304	150	+102.8	3,148	1,244	+153.1
Lumber, Furniture	56	35	+ 60.0	511	308	+ 65.9
Printing & Publishing, Paper	3	0	--	75	9	+733.3
Stone, Clay & Glass	0	0	0	30	8	+275.0
Machinery, Metal Products, Equipment	0	0	0	42	0	--

Source: Kentucky Department of Economic Security, Number of Workers in Manufacturing Industries Covered by Kentucky Unemployment Insurance Law Classified by Industry and County, March 1973, March 1963.

BURKESVILLE MANUFACTURING FIRMS,
THEIR PRODUCTS AND EMPLOYMENT

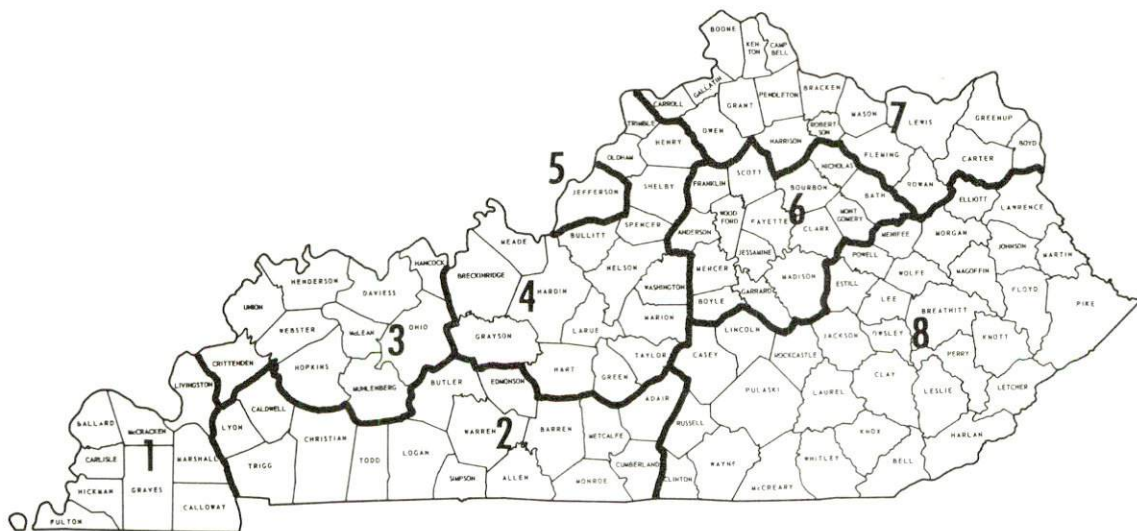
Firm (Establishment date)	Product	Employment		
		Total	Male	Female
Cumberland County Publishing Company (1920)	Newspaper, job printing	5	3	2
Bob Evans of Kentucky, Inc. (1970)	Men's and women's uniforms	300		
Farmers Feed Mill (1956)	Feed	2	2	0
Stalcup Turning Company (1965)	Furniture squares, flat dimension	2	1	1
Sutton Shirt Corporation (1971)	Shirts	80	4	76

Source: Kentucky Department of Commerce, Research and Planning Division.

WAGES

Occupational wage rates for specific industries are usually not available to most government agencies, and wage data furnished to state employment agencies by industrial employers is protected from disclosure by federal law. The most reliable up-to-date wage information can be obtained by direct contact with local employers.

Associated Industries of Kentucky, a voluntary organization of Kentucky businesses, regularly collects occupational wage rates and fringe benefits data from participating member firms. Data is compiled for over 130 clearly defined office, production, and service occupations. Tabulations are published for eight regions of Kentucky, as shown on the map below. It should be noted that the data may be weighted by the preponderance of firms in the larger cities and may be somewhat higher than the rates paid in the smaller communities. Data from these tabulations are available, upon request, from the Kentucky Department of Commerce, Frankfort, Kentucky 40601.



Associated Industries of Kentucky Area Wage Surveys

LABOR ORGANIZATIONS

Workers in Burkesville's industries are currently not represented by unions.

ESTIMATED MALE LABOR SUPPLY BURKESVILLE LABOR MARKET AREA

Area	Current			Future	
	Total	Not in Labor Force	Unemployed	Under employed	
				Reaching 18 yrs. of age by 1979	
Labor Market					
Area	6,973	3,456	922	2,595	2,983
Cumberland	905	454	83	368	390
Adair	1,341	720	121	500	597
Clinton	1,348	591	204	553	425
Metcalfe	613	233	128	252	410
Monroe	1,296	609	191	496	644
Russell	1,470	849	195	426	517

Sources: Kentucky Department of Economic Security, Kentucky Labor Supply Estimates by County, 1972. Kentucky Department of Commerce, Future Labor Supply by 1979.

ESTIMATED FEMALE LABOR SUPPLY BURKESVILLE LABOR MARKET AREA

Area	Current			Future	
	Total	Not in Labor Force	Unemployed	Under employed	
					Reaching 18 yrs. of age by 1979
Labor Market					
Area	5,010	2,412	528	2,070	2,796
Cumberland	515	206	47	262	328
Adair	1,042	627	69	346	606
Clinton	726	200	116	410	387
Metcalfe	632	390	72	170	414
Monroe	899	338	109	452	557
Russell	1,196	651	115	430	504

Sources: Kentucky Department of Economic Security, Kentucky Labor Supply Estimates by County, 1972. Kentucky Department of Commerce, Future Labor Supply by 1979.

PER CAPITA PERSONAL INCOME

<u>Area</u>	<u>1971</u>	<u>1961</u>	<u>% Change</u>
Cumberland County	\$1,835*	\$ 893	+105.5
Labor Market Area			
Range	\$2,472 - 1,835*	\$894 - 792	N. A.
Kentucky	3,310	1,677	+ 97.3
U. S.	4,164	2,265	+ 83.8

*Unadjusted for commuting.

Sources: University of Kentucky, Office of Development Services and Business Research, Per Capita Income in Kentucky. U. S. Department of Commerce, Bureau of Economic Analysis, Survey of Current Business, August 1973.

TRANSPORTATION

Rail

Louisville & Nashville Railroad located 39 miles distant in Glasgow provides the nearest rail service.

Services at Glasgow - 1 eastbound and 1 westbound freight daily, switching, siding space for 80 cars, private sidings, piggyback facilities

For details on routing, schedules, rates, and services, contact:

Manager of Industrial Development
Louisville & Nashville Railroad Company
908 West Broadway
Louisville, Kentucky 40203

Truck Service

Company

Home Office

Manning Motor Express, Inc. *

1203 South Green Street
Glasgow, Kentucky 42141

Other Freight Services

Nearest Shipping Center

United Parcel Service**

Campbellsville, 48 miles distant

*Local terminal.

**For regular scheduled pickups or for occasional pickups, arrangements must be made with the Louisville office of U. P. S.

HIGHWAY MILES AND TRUCK TRANSIT TIME IN DAYS FROM BURKESVILLE, KENTUCKY, TO SELECTED MARKET CENTERS

City	Delivery		City	Delivery	
	Highway Miles	Time TL		Highway Miles	Time TL
Atlanta, Ga.	380	2	Los Angeles, Calif.	2,186	6
Birmingham, Ala.	315	2	Louisville, Ky.	129	1
Chicago, Ill.	430	3	Nashville, Tenn.	128	1
Cincinnati, Ohio	242	2	New Orleans, La.	658	2
Cleveland, Ohio	483	2	New York, N. Y.	898	4
Detroit, Mich.	504	2	Pittsburgh, Pa.	523	3
Knoxville, Tenn.	149	2	St. Louis, Mo.	393	2

Source: Delivery time only - Manning Motor Express, Inc., 1203 South Green Street, Glasgow, Kentucky 42141.

Air

	<u>Local</u>	<u>Nearest Commercial</u>
	Albany Airport	Metropolitan Nashville Airport
Location:	Albany, Kentucky, 17 miles east	Nashville, Tennessee, 128 miles southeast
Runways:	1 turf	3 paved
Length:	2,400 ft.	8,500 ft., 7,700 ft., 4,025 ft.
Traffic Control:	Wind sock	FAA control, control tower, approach and ground con- trol, departure control, guards
Lighting:	None	High intensity for instrument runway, medium intensity for other runways, obstruc- tions, beacon and approach lights
Services:	Tie-down, 80 octane gasoline if emergency exists	80, 91, 100 and 115 octane, jet fuel, major A & E repairs, storage, taxi and rental car service, city bus service, restaurant, hotel, FFA Flight Service Station; American, Ozark, Braniff, Eastern, Piedmont, Allegheny, Delta, TWA and Southern Airways
Air Freight Service:		Air freight terminal

Air (continued)

Nearest Commercial

Standiford Field
Location: Louisville, Kentucky, 129 miles distant
Runways: 3 paved
Length: 7,800 ft. , 7,250 ft. , 5,000 ft.
Traffic
Control: Control tower, approach control, ground control,
guards, Radar Service, departure control
Lighting: Runways, obstructions, beacon and approach lights,
center line on runway
Services: 80, 100, 115 octane, jet fuel, storage, major
A & E repairs: TWA, American, Eastern, Delta,
Piedmont, Ozark and Allegheny Airlines, Hertz
and Avis, National rent-a-car service, res-
taurant, taxi and city bus service

Taxi - One company - 24-hour service

Rental Services - Trailer rentals

POWER AND FUEL

Electricity

Company serving Burkesville and Cumberland County - Tri-County
Electric Membership Corporation
Source of power - Tennessee Valley Authority
Total generating capacity - 19,400,000 KW
For industrial rates contact:

Tri-County Electric Membership Corporation
Columbia Road
Burkesville, Kentucky 42717

Natural Gas

There is no natural gas service in Burkesville at this time.

Other Fuels

Propane and butane - Blue Flame Gas Company
North Highway U. S. 31 West
Horse Cave, Kentucky

Fuel Oils -

Distillate fuel oil - Ashland Oil and Refining Company
Celina Road
Burkesville, Kentucky

Standard Oil Company
High Street
Burkesville, Kentucky

Residual fuel oil - arrangements must be made with the refinery.

Low sulphur content coal - Available from eastern Kentucky

WATER AND SEWERAGE

Water

Company serving - Burkesville Municipal Water Works and Sewer System
Source - Cumberland River
Treatment plant capacity - 500,000 gpd
Average daily consumption - 140,000 gallons
Peak daily consumption - 180,000 gallons
Type treatment - Filtration, chlorination and fluoridation
Storage capacity - 523,000 gallons
Size lines - 6, 8 and 10 inches *
Average pressure - 80 psi
Average temperature - 44 degrees F.

MONTHLY WATER RATES FOR WHOLESALE AND INDUSTRIAL CONSUMERS

2,000 gallons	\$ 3.00
4,000 gallons	4.70
6,000 gallons	6.15
8,000 gallons	7.35
10,000 gallons	8.55
15,000 gallons	11.05
20,000 gallons	13.30
30,000 gallons	17.80
45,000 gallons	23.80 plus .40 per M gallons over

Name of water district - Marrowbone Water District
Area served - Marrowbone Valley and Summer Shade
Date when water district began operating - December 1968
Source of raw water - Cumberland River
Capacity of treatment plant - 8,400 gallons per hour
Type of treatment - Sand filters
Average amount of water used in a 24-hour period - 40,000 gallons
Peak amount of water used in a 24-hour period - 45,000 gallons
Storage capacity - 180,000 gallons
Average pressure - 90 psi
Average temperature - 60 degrees F.
Size lines - 6 and 8 inches**
Rates - \$5.00 minimum

*Six-inch water lines are being extended to city limit boundaries.

**Line now under construction at Summer Shade.

Surface water sources - Cumberland River
Average discharge - Cumberland River near Rowena (in adjoining Russell
County), 8591 cfs (30-year record USGS)
Expected ground water yield - 5 gpm or less over entire county

Sewerage

Company serving - Burkesville Municipal Water Works and Sewer
System
Design capacity - 250,000 gpd
Average daily flow - 80,000 gallons
Treatment - Primary
Type treatment - Aeration, clarifier (contact treatment)*
Treated effluent discharged into - Cumberland River
Size of sanitary mains - 8 and 10 inches
Size of storm mains - 24 and 36 inches
Rates - 50 cents less than the monthly water bill

*Drying beds are being considered for sewage treatment.

LOCAL GOVERNMENT

City

Structure - Mayor - 4-year term; 6 councilmen - 2-year terms

Budget 1972-73 - General Fund \$64,880.94

Water and Sewer Fund 93,383.57

Fees and licenses - Business licenses range from \$10 to \$150 annually.

County

Structure - County Judge - 4-year term; 8 magistrates - 4-year terms

Budget 1972-1973 - General Fund \$56,177; Road Fund \$35,395

Assessed Value of Property, 1973

<u>Classes of Property</u>	<u>Burkesville</u>	<u>Cumberland County</u>
Real Estate and Tangibles	\$7,089,950	
Real Estate		\$22,528,405
Tangibles		5,059,464
Public Service		2,769,076

Property Taxes

Land and buildings are taxed by the state and may be taxed by local jurisdictions. The state rate is \$0.015 per \$100 of assessed valuation.

Tangible personal property owned by manufacturers (automobiles, trucks, finished goods, office furniture, office equipment) is taxed by the state at \$0.15 per \$100 and may be taxed by local jurisdictions.

Manufacturing machinery, raw materials inventories, and goods in process inventories are not subject to local taxation. The state rate is \$0.15 per \$100.

Property stored in public warehouses is not subject to local taxation. The state rate is only \$0.015 per \$100.

All property is assessed at 100 percent of fair cash value.

Local Property Tax Rate Per \$100 of Assessed Valuation, 1973*

<u>Taxing Jurisdiction</u>	<u>Burkesville</u>	<u>Cumberland County</u>
County	\$.260	\$.260
School	.450	.450
City	.276	

Planning and Zoning

City agency - Burkesville Planning and Zoning Commission
 Zoning enforced - Within the city limits
 Subdivision regulations enforced - In city and one mile beyond city limits
 Local codes enforced - Building and housing
 Mandatory state codes enforced - Plumbing, National Fire Protection Association Code, National Building Code (for major buildings and residential construction containing more than 12 bedrooms per building)
 Other programs - Include low-rent housing and housing for the elderly

Safety

<u>Police</u>	<u>Burkesville</u>	<u>Cumberland County</u>
Total-staff	4	3
Radio-patrol cars	1	1
Other equipment	1 plain car	

Fire

American Insurance Association Fire Rating 7
 Volunteers 16 16
 Equipment:
 750 gpm pumpers 1 1
 700 gpm pumper 1
 500 gpm pumper 1
 Utility truck 1
 Other Burkesville has a 20-hour fire school training program

Rescue Service

Cumberland County Rescue Squad:
 Number of volunteers - 17
Equipment - One panel truck, ambulance, boat, generators

*Kentucky Department of Revenue.

Sanitation

Burkesville

Cumberland County

Type service

Private

Each individual is responsible for disposing of waste as needed in jointly owned Cumberland-Clinton County landfill

Fee charged:
residential
business

\$2.00 per month
According to amount collected

Collection frequency:
residential
business

Once weekly
Twice weekly or when desired

Trash pickup
Disposal method

When desired
Landfill

EDUCATION

Public Schools

	<u>Cumberland County</u>
Total Enrollment (Fall 1973)	1,448
Elementary	1,020
High School	428
Student-Teacher Ratio	17-1
Elementary	18-1
High School	17-1
Percent High School Graduates to College	23.6
Expenditures Per Pupil (1971-72)	\$524.53
Bonded Indebtedness, June 30, 1972	\$987,000

Vocational Schools

Nearest State School

Location	Clinton County Area Vocational Education Center	
	Albany, Kentucky	
Miles Distant	17 miles	
Curriculum	Clerical	
	Secretarial	
	Auto Mechanics	
	Carpentry	
	Electricity	
	Welding	

Nearest Area Education Centers

	Bowling Green State Vocational- Technical School	Somerset State Vocational- Technical School
Location	Bowling Green	Somerset
Miles Distant	17 miles	70 miles
Curriculum	Marketing and Distributive Education	Data Processing Clerical
	Dental Assistant	Secretarial
	Dental Technician	Marketing & Distributive Education
	Health Careers	Health Careers
	Nurse Aide	Learning Lab
	Practical Nursing	

Nearest Area Education Centers (continued)

Curriculum	Surgical Nursing	Electronics (Technology)
	Ward Clerk	Aircraft Maintenance
	Electronics (Technology)	Technology
	Highway Technology	Appliance Repair
	Technical Drafting	Auto Mechanics
	Air Conditioning & Refrigeration	Drafting
	Auto Body Repair	Machine Shop
	Auto Mechanics	Printing
	Carpentry	
	Commercial Foods	
	Drafting	
	Electricity	
	Machine Shop	
	Printing	
	Radio & T. V. Repair	
	Tool and Die Making	
	Welding	

Arrangements can be made to provide training in the specific production skills required by an industrial plant. Instruction may be conducted either in the vocational school or in the industrial plant, depending upon the desired arrangement and the availability of special equipment.

Colleges and Universities

<u>Name</u>	<u>Area - Within 50 miles</u>		<u>Highest Degree Conferred</u>
	<u>Location</u>	<u>Enrollment (Fall 1972)</u>	
Western Kentucky University	Bowling Green	11,329	Masters, Ph.D.*
Campbellsville College	Campbellsville	743	Baccalaureate
Lindsey Wilson Junior College	Columbia	306	Associate

*Cooperative program with the University of Kentucky, Lexington, for a Ph.D. in Education only.

HEALTH

Hospitals

<u>General Hospital</u>	<u>Location</u>	<u>Beds</u>
Cumberland County Hospital	Burkesville	28

General hospital facilities - Operating room, emergency room, intensive care unit, X-ray, laboratory, OB section

Medical staff - 3 doctors, 6 registered nurses, 9 licensed practical nurses

Public Health

Facility - Cumberland County Health Center*

Staff - Nurse, Clerk, sanitarian, health service aide, and part-time health officer

Budget 1971-72 - Total for the district \$303,675.93

*Part of a five-county district health department (Lake Cumberland District Health Department) including Clinton, Cumberland, McCreary, Pulaski and Wayne Counties. Total 1971-72 budget for the district \$303,675.93.

OTHER LOCAL FACILITIES

Communications

Telephone - General Telephone Company
Services - Standard

Telegraph - Western Union Telegraph
Services - By telephone to Glasgow

Postal - U. S. Post Office
Class - Second
Mail received - Twice daily
Mail dispatched - Twice daily
Receipts - \$56,233

Newspapers - The Cumberland County News
Weekly and circulation - 2,600
Other papers received from - Louisville and Glasgow, Kentucky

Radio -
Stations received from - Albany, Bowling Green, Columbia, Glasgow
and Louisville, Kentucky; and Nashville, Tennessee

Television -
Cable service
Reception from - Bowling Green and Louisville, Kentucky; Nashville,
Tennessee

Kentucky Educational Television - Somerset, Kentucky - Channel 29

Library Services

Public library - The Cumberland County Library
Size collection - 28,093 volumes
Circulation, 1972-73 - 32,147; Bookmobile - 68,507
Services - Bookmobile, pictures, films, story hour, magazines,
film strips, photo-copier, micro-film reader with 72 films, community
room, and show films to the elderly at the housing project monthly

Religious Institutions

Number of churches - 8
Denominations - Baptist
 Catholic
 Christian
 Church of God
 Church of Christ
 Methodist
 Nazarene

Nearest Synagogues - Nashville, Tennessee - 128 miles
Congregations - Sherith Israel (orthodox)
 Ohabai Shalom (reform)
 West End Synagogue (conservative)

Financial Institutions

<u>Banks</u>	<u>Statement as of June 30, 1973</u>	
	<u>Assets</u>	<u>Deposits</u>
Bank of Cumberland	\$8,867,945.56	\$7,807,987.27
Bank of Marrowbone	3,240,346.08	2,964,542.42

Hotels and Motels

Total number - 2
Units - 58

Clubs and Organizations

Business and Civic - Lions, Jaycees, Cumberland County Development Association, Burkesville-Cumberland County Chamber of Commerce, Junior Chamber of Commerce

Fraternal - Masons, VFW, American Legion

Women's - Eastern Star, Women's Club, VFW Auxiliary

Youth - Boy Scouts, Cub Scouts, Little League, FFA, FTA, FHA, FBLA, 4-H and Beta Club

Other - Salvation Army

RECREATION

Local

Public Recreation Facilities

- Supervised program - Cumberland County Summer Recreation Program
- Park - 1
- Playgrounds - 4
- Swimming pool - 1
- Golf course - 1 (18-hole)
- Tennis courts - 2
- Baseball diamond - 1
- Football field - 1
- Basketball courts - 4

Private Recreation Facilities

- Country clubs - 76 Falls Country Club, 15 miles from Burkesville.
Membership open to residents of Cumberland and Clinton Counties.
Golf course, tennis courts, and swimming pool are available.

Area (Within 25 miles)

- Dale Hollow Reservoir and State Park
- Hendricks Creek Resort
- Sulphur Creek Marina
- Lake Cumberland Resort State Park
- KOA Campgrounds

AGRICULTURE - NATURAL RESOURCES - CLIMATE

Agriculture*

	<u>Cumberland County</u>	<u>Labor Market Area</u>
Total land area (acres)	198,208	1,112,000
Percent of area in farm land	78.7	81.1
Number of farms	1,000	8,706
Average size of farms (acres)	156.0	103.6
1969 value of all farm products	\$ 3,840,280	\$ 33,815,153
Value per farm	3,840	3,884
Total crop sales	1,563,430	13,606,674
Total livestock & livestock products	2,236,595	19,739,322
1970 agricultural production included:		
Burley tobacco (lbs.)	2,433,000	20,416,000
Corn (bu.)	189,000	2,299,000
Cattle and calves (number)	16,600	148,500
Hogs and pigs (number)	9,800	71,700
Milk production, 1969 (lbs.)	15,080,000	187,270,000

Natural Resources

Principal mineral resources	Petroleum and stone
Other mineral resources	Sand and gravel deposits, natural gas has been encountered
Acres of commercial forest land	118,700 (60% of land area)
Most abundant tree species	White oak, red oak, hickories, yellow poplar, beech, hard maple, and yellow pines

*U. S. Department of Commerce, Bureau of the Census, Census of Agriculture, 1969. U. S. Department of Agriculture and Kentucky Department of Agriculture, Kentucky Agricultural Statistics, 1971.

Climate*

Cumberland County

Temperature

Annual mean (30-year record)	59.6 degrees
Average annual 1972	58.1 degrees
Record highest, August, 1968 (12-year record)	99.0 degrees
Record lowest, January, 1966 (12-year record)	- 9.0 degrees
Normal heating degree days (30-year record)	3,494
(Heating degree day totals are the sums of negative departures of average daily temperatures from 65 degrees F.)	

Precipitation

Mean annual total (30-year record)	45.85 inches
Mean annual snow and sleet (30-year record)	13.00 inches
Total precipitation 1972	58.01 inches
Mean number days precipitation (.01 inch or more) (30-year record)	128
Average number days thunderstorms (30-year record)	48

Prevailing winds (14-year record) Northeast

*U. S. Department of Commerce, Environmental Science Services Administration, Climatological Data, 1972. Station of record: Knoxville, Tennessee.

HISTORY

Cumberland County lies in the southcentral part of Kentucky in the state's Southern Cumberlands region, and is bordered to the south by Tennessee. The Cumberland River meanders through the 313 square-mile county, and a portion of Dale Hollow Reservoir, a large man-made lake, lies in its southern part. The land surface is hilly and broken and the soil is fertile. About 60 percent of the county's area is forested.

The first pioneers entered Cumberland County in 1776. During the next few years many military claims were staked out in the vicinity, and a little town called Cumberland Crossing was formed. Some years later the town's name was changed to Burkesville for Ishum Burkes, who gave land for the townsite in 1798.

Cumberland became Kentucky's thirty-second county in 1798. Its territory was taken from Green County, and it was named for the Cumberland River. Burkesville became the county seat and has had four courthouses built since 1800.

Three miles up the river from Burkesville is the site of an early oil well tapped accidentally by salt borers. The well, which was drilled in 1829, was named the American Oil Well and served as a source of a rather sizable oil production (the oil was originally sold for medicinal purposes). At the turn of the century Thomas Lincoln, father of Abraham Lincoln, became a constable in the Marrowbone Creek vicinity of Cumberland County, and was a landowner there.

In 1800, two years after its formation, Cumberland County had 3,284 inhabitants. The figure had reached 9,309 by 1950. There has subsequently been a significant decline to 7,835 in 1960, and 6,850 in 1970. Burkesville had a population of 1,717 in 1970.

The county is predominantly agricultural, with farming employing 820 of a total 2,300 employed in 1972. Manufacturing employment has increased 96 percent since 1963 and accounted for 363 jobs in 1973. The two largest manufacturing firms in the county are Sutton Shirt Corporation and Bob Evans of Kentucky, Inc.

With the recreational opportunities afforded by Dale Hollow and Lake Cumberland, just east of Cumberland County, tourism has become an important aspect of the economy.