

1976

Industrial Resources - Gallatin County - Warsaw, Sparta and Glencoe

Kentucky Library Research Collections
Western Kentucky University, spcol@wku.edu

Follow this and additional works at: https://digitalcommons.wku.edu/gallatin_cty

 Part of the [Business Administration, Management, and Operations Commons](#), [Growth and Development Commons](#), and the [Infrastructure Commons](#)

Recommended Citation

Kentucky Library Research Collections, "Industrial Resources - Gallatin County - Warsaw, Sparta and Glencoe" (1976). *Gallatin County*. Paper 7.
https://digitalcommons.wku.edu/gallatin_cty/7

This Report is brought to you for free and open access by TopSCHOLAR®. It has been accepted for inclusion in Gallatin County by an authorized administrator of TopSCHOLAR®. For more information, please contact topscholar@wku.edu.

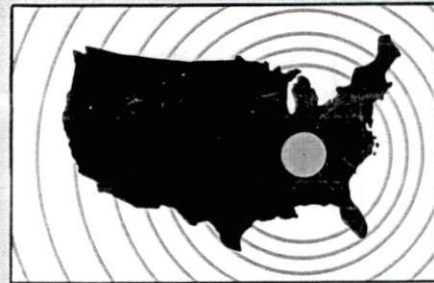
INDUSTRIAL RESOURCES

WARSAW

SPARTA

GLENCOE

**Kentucky
first**



DEPARTMENT OF COMMERCE

INDUSTRIAL RESOURCES

WARSAW, SPARTA AND GLENCOE, KENTUCKY

Prepared by
The Kentucky Department of Commerce
Division of Research and Planning
in cooperation with
The City of Warsaw
The City of Sparta
The City of Glencoe

1976

Production supervisor: Patsy Wallace; research: Pamela Riley;
clerical: Dorothy Tierney; graphics: N. C. Montague, Frank Ferrante,
Tony Cecconi; cartography: Site Development Section. Cost of printing
paid from state funds.

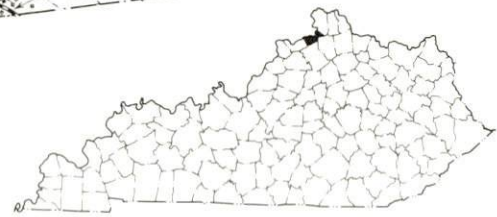
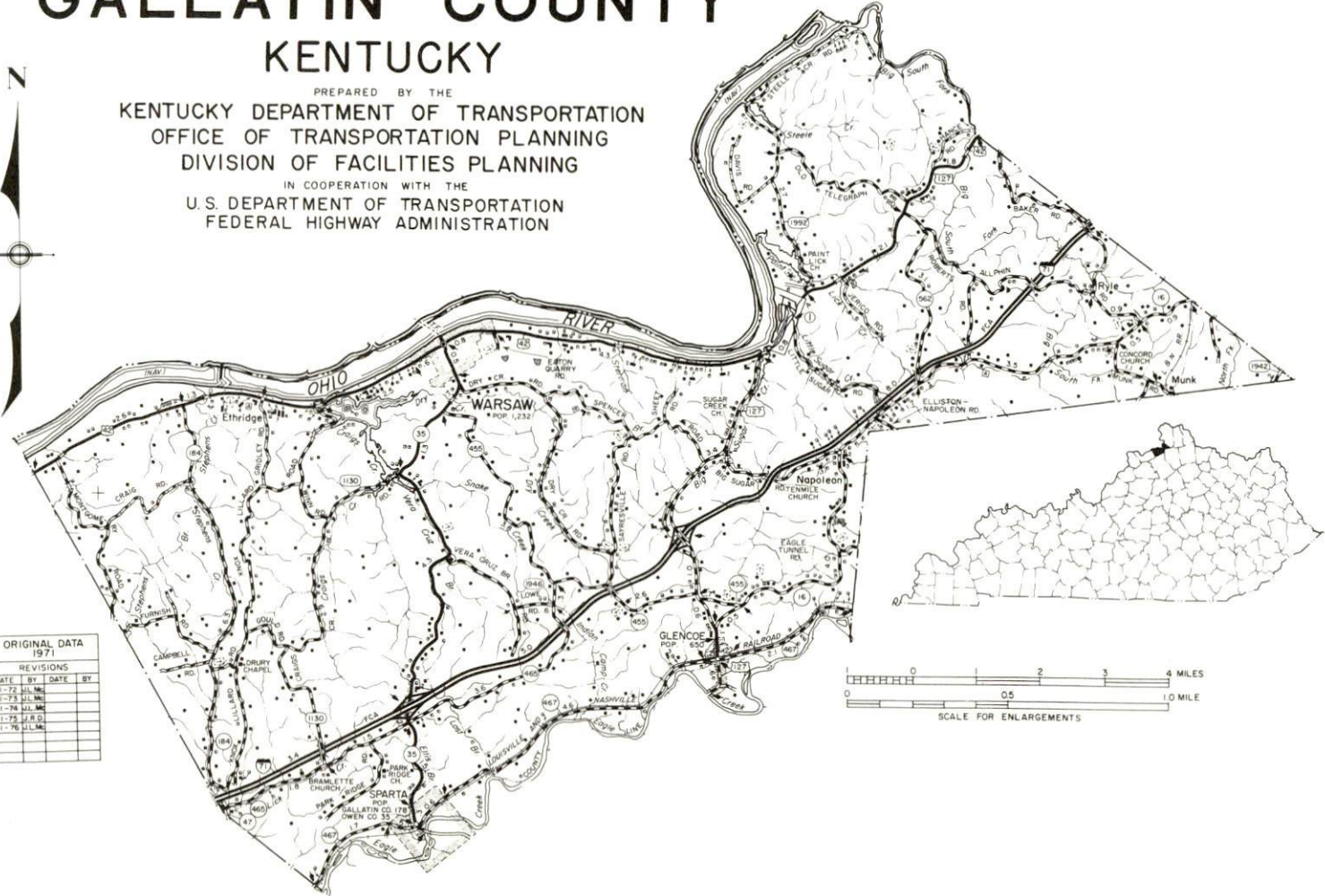
TABLE OF CONTENTS

<u>Chapter</u>	<u>Page</u>
INDUSTRIAL SITES	i
WARSAW, SPARTA AND GLENCOE, KENTUCKY - A RESOURCE PROFILE	1
THE LABOR MARKET AREA	3
Population.	3
General Employment Characteristics, 1974	3
Manufacturing Employment by Industry	4
Warsaw Manufacturing Firms, Their Products and Employment	4
Labor Organizations	4
Estimated Male Labor Supply	5
Estimated Female Labor Supply	5
Wages	6
Per Capita Personal Income.	7
TRANSPORTATION	8
Rail	8
Highways	8
Truck Service	8
Air	9
Bus.	9
Rental Services	9
Water.	9
POWER AND FUEL	10
Electricity.	10
Natural Gas	11
Other Fuels	11
WATER AND SEWERAGE	13
Water.	13
Sewerage	15
CLIMATE	16


<u>Chapter</u>	<u>Page</u>
LOCAL GOVERNMENT	17
City	17
County	17
Assessed Value of Property, 1975	17
Property Taxes	18
Local Property Tax Rate Per \$100 of Assessed Valuation, 1975	18
Planning and Zoning	18
Safety	19
Police	19
Fire	19
Rescue Service	19
Solid Waste	19
EDUCATION	20
Public Schools	20
Area Colleges and Universities	21
Vocational Schools	22
HEALTH	23
Local Medical Personnel	23
Hospitals	23
Ambulance Service	23
Nursing Homes	23
Public Health	23
OTHER LOCAL FACILITIES	24
Communications	24
Religious Institutions	24
Financial Institutions	25
Hotels and Motels	25
Clubs and Organizations	25
RECREATION	26
COMMUNITY IMPROVEMENTS	27
HISTORY	29

GENERAL HIGHWAY MAP GALLATIN COUNTY KENTUCKY

PREPARED BY THE
KENTUCKY DEPARTMENT OF TRANSPORTATION
OFFICE OF TRANSPORTATION PLANNING
DIVISION OF FACILITIES PLANNING
IN COOPERATION WITH THE
U.S. DEPARTMENT OF TRANSPORTATION
FEDERAL HIGHWAY ADMINISTRATION



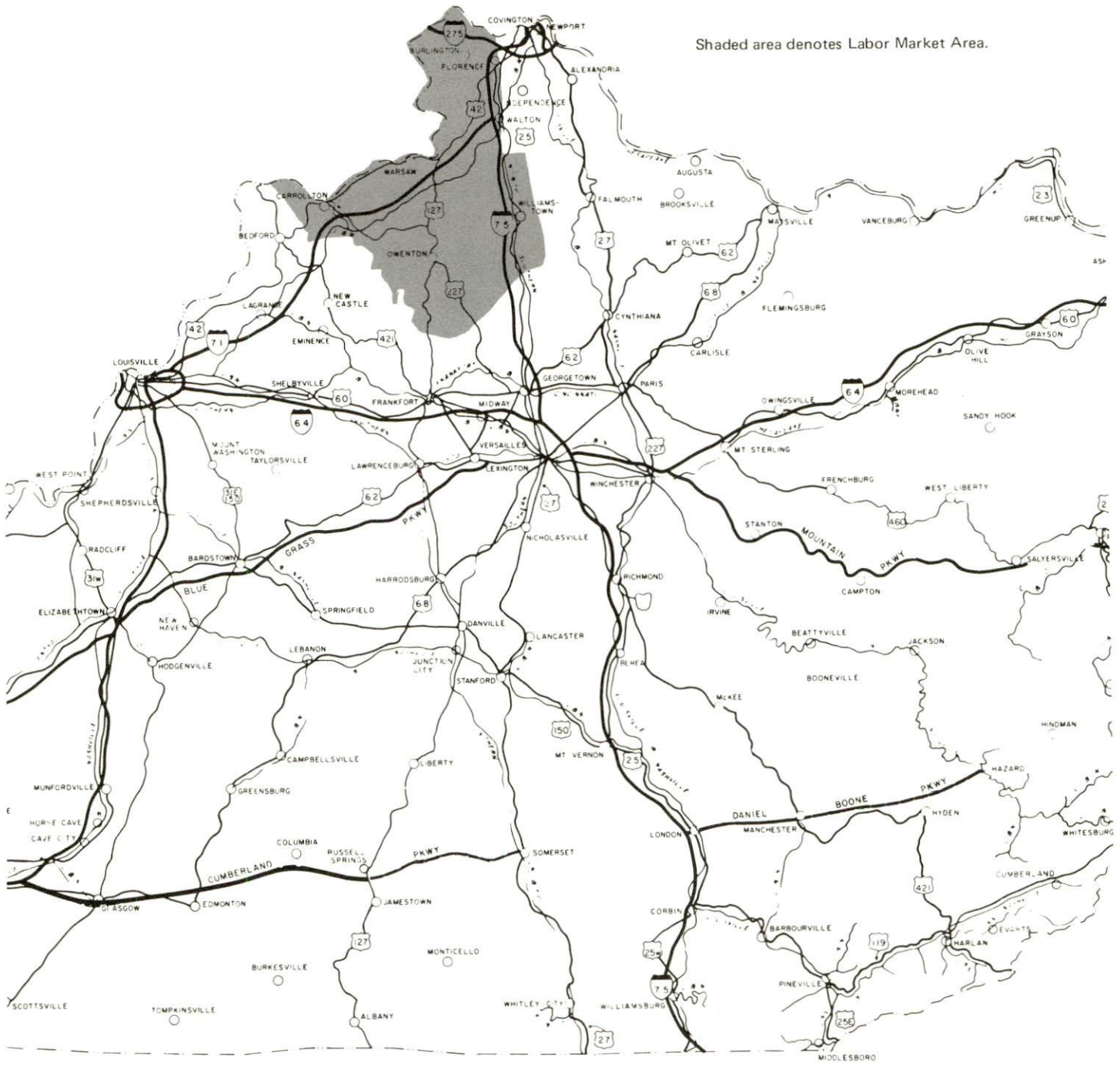
ORIGINAL DATA 1971			
REVISIONS			
DATE	BY	DATE	BY
1-1-72	JLL/ML		
1-1-73	JLL/ML		
1-1-74	JLL/ML		
1-1-75	JLR/D		
1-1-76	JLL/ML		



WARSAW, SPARTA & GLENCOE LABOR MARKET AREA



Shaded area denotes Labor Market Area.



WARSAW, SPARTA AND GLENCOE, KENTUCKY - A RESOURCE PROFILE

Warsaw, the county seat of Gallatin County, is a small river community situated in a beautiful and highly productive valley. Located in the north central portion of the county, Warsaw is 39 miles southwest of Cincinnati, Ohio; 61 miles northeast of Louisville, Kentucky; 228 miles northeast of Nashville, Tennessee; and 325 miles east of St. Louis, Missouri. In 1973, Warsaw had an estimated population of 1,323.

Sparta, located in the southwestern part of the county, had a 1973 estimated population of 214. Glencoe is located in the south central part of the county and had a 1973 estimated population of 256.

Gallatin County, with a land area of 100 square miles, is located in the north central portion of Kentucky. The Ohio River forms the entire northern boundary of the county. In 1975, Gallatin County's population was estimated to be 4,400.

The Economic Framework

The total number of Gallatin County residents employed in 1974 averaged 1,260, including 235 in agriculture and 200 in government. Manufacturing employers in the county reported 40 workers; trade and services firms employed 200. The major industrial product is wood household furniture.

Total unemployment in Gallatin County averaged 4.3 percent of the labor force in 1974.

Per capita personal income in the county in 1974 was \$3,767, an increase of 55.7 percent since 1970.

The Warsaw, Sparta and Glencoe labor market area includes Gallatin and the four adjoining counties. The total number of residents of the labor market area employed in 1974 averaged 25,760, including 3,080 in agriculture and 3,880 in government. Manufacturing employers in the labor market area reported 6,145 workers; trade and services firms employed 6,150.

Resources for Growth

1. Labor Supply - There is a current labor supply of 1,690 men and 2,290 women available for industrial jobs in the labor market area. In addition, 3,440 young men and 3,250 young women in the area will become 18 years of age before 1982 and potentially available for work.

2. Transportation - The Louisville and Nashville Railroad serves Sparta and Glencoe. Interstate 71 is routed through Gallatin County with two interchanges located in the county. This major highway extends from Louisville to Cincinnati and connects with the north-south Interstate 75 in Boone County, Kentucky. U. S. Highways 42 and 127 and Kentucky Highways 16, 35, 184, 455, and 465 also serve Gallatin County. Two truck lines serve Gallatin County. Commercial air service is available at the Greater Cincinnati Airport, 35 miles from Warsaw. The Ohio River forms the northern boundary of Gallatin County and affords the county with water transportation capabilities.

3. Utilities and Fuel - Warsaw, Sparta, and Glencoe are supplied electric power by the Kentucky Utilities Company. Owen County RECC serves most of Gallatin County, with the Kentucky Utilities Company serving the remaining part of the county. Union Light, Heat and Power Company provides natural gas service to Warsaw and Glencoe. Natural gas service is not available in Sparta. There are four distributors of propane and seven distributors of distillate fuel oil serving Gallatin County.

4. Education - One public school system - the Gallatin County School System - operates in the county. Four universities, nine senior colleges, and one community college are located within 60 miles of Warsaw. The Northern Kentucky State Vocational-Technical School, 37 miles from Warsaw, offers training in twenty course areas. The Carroll County Area Vocational Education Center, 17 miles from Warsaw, offers six courses.

THE LABOR MARKET AREA

POPULATION

<u>Area</u>	<u>1975*</u>	<u>1970</u>	<u>Percent Nonwhite</u>
			<u>1970</u>
Warsaw	1,323**	1,232	6.2
Sparta	214**	213	N. A.
Glencoe	256**	250	N. A.
Labor Market Area	69,700	62,938	
Gallatin County	4,400	4,134	2.6
Boone County	37,100	32,812	0.6
Carroll County	8,600	8,523	2.6
Grant County	11,700	9,999	0.7
Owen County	7,900	7,470	3.6

*Provisional Estimates.

**1973 Population Estimates.

Sources: U. S. Department of Commerce, Bureau of Census, Census of Population, 1970; Current Population Reports, Series P-25, No. 562, June 1975; Series P-26, No. 75-17, May 1976.

GENERAL EMPLOYMENT CHARACTERISTICS, 1974

<u>Major Employment Group</u>	<u>Employment by Place of Residence of Workers</u>	
	<u>Gallatin County</u>	<u>Labor Market Area</u>
	Total Employment	1,262
Agriculture	235	3,081
Government	201	3,879

	<u>Employment by Location of Jobs</u>	
	<u>Gallatin County</u>	<u>Labor Market Area</u>
	Manufacturing	36
Trade and Services	202	6,154

Sources: Kentucky Department for Human Resources, Bureau for Administration and Operations. Kentucky Department of Commerce, 1975 Kentucky Directory of Manufacturers.

MANUFACTURING EMPLOYMENT BY INDUSTRY
SEPTEMBER 1975

<u>Industry</u>	<u>Gallatin County</u>	<u>Labor Market Area</u>
TOTAL	38	5,531
Food & Kindred Products	0	71
Tobacco	0	10
Apparel, Textiles, Leather	0	269
Lumber, Furniture	27	1,004
Printing & Publishing, Paper	3	546
Chemicals, Petroleum & Coal, Rubber	1	1,050
Stone, Clay & Glass	0	86
Primary Metals	0	35
Machinery, Metal Products, Equipment	7	2,191
Other	0	269

Source: Kentucky Department for Human Resources, Number of Workers in Manufacturing Industries Covered by Kentucky Unemployment Insurance Law Classified by Industry and County, September, 1975.

WARSAW MANUFACTURING FIRMS,
THEIR PRODUCTS AND EMPLOYMENT

<u>Firm (Establishment date)</u>	<u>Product</u>	<u>Employment</u>		
		<u>Total</u>	<u>Male</u>	<u>Female</u>
Gallatin County Farm Supply (1951)	Prepared animal feed	9	5	4
Gallatin County News (1880)	Newspaper	3	1	2
The Warsaw Furniture Company (1902)	Wood household furniture	29	17	12

Source: Kentucky Department of Commerce, Division of Research and Planning.

LABOR ORGANIZATIONS

There are no labor unions representing manufacturing workers in Gallatin County.

ESTIMATED MALE LABOR SUPPLY
WARSAW, SPARTA AND GLENCOE LABOR MARKET AREA

Area	Current			Future	
	Total Labor Force	Not in Unemployed	Under- employed	Reaching 18 yrs. of age before 1982	
Labor Market					
Area	1,690	60	560	1,070	3,442
Gallatin	140	60	30	50	205
Boone	850	0	310	540	1,984
Carroll	210	0	70	140	449
Grant	250	0	80	170	470
Owen	240	0	70	170	334

Sources: Kentucky Department for Human Resources, Kentucky Labor Supply Estimates by County, 1975. Kentucky Department of Commerce, Future Labor Supply before 1982.

ESTIMATED FEMALE LABOR SUPPLY
WARSAW, SPARTA AND GLENCOE LABOR MARKET AREA

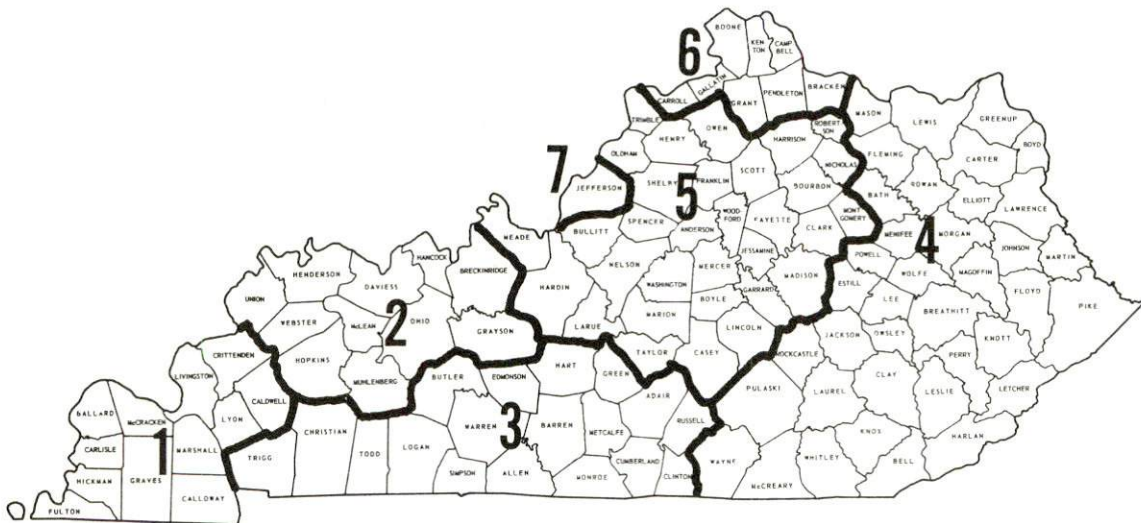
Area	Current			Future	
	Total Labor Force	Not in Unemployed	Under- employed	Reaching 18 yrs. of age before 1982	
Labor Market					
Area	2,290	550	390	1,350	3,251
Gallatin	380	250	20	110	192
Boone	940	0	220	720	1,886
Carroll	360	100	50	210	389
Grant	240	0	50	190	463
Owen	370	200	50	120	321

Sources: Kentucky Department for Human Resources, Kentucky Labor Supply Estimates by County, 1975. Kentucky Department of Commerce, Future Labor Supply before 1982.

WAGES

Occupational wage rates for specific industries are usually not available to most government agencies, and wage data furnished to state employment agencies by individual industrial employers is protected from disclosure by federal law. The most reliable up-to-date wage information can be obtained by direct contact with local employers.

Associated Industries of Kentucky, a voluntary organization of Kentucky businesses, regularly collects occupational wage rates and fringe benefits data from participating member firms. Data is compiled for over 127 clearly defined office, production, and service occupations. Tabulations are published for seven regions of Kentucky, as shown on the map below. It should be noted that the data may be weighted by the preponderance of firms in the larger cities and may be somewhat higher than the rates paid in the smaller communities. Data from these tabulations are available, upon request, from the Kentucky Department of Commerce, Frankfort, Kentucky 40601.



Associated Industries of Kentucky Area Wage Surveys

PER CAPITA PERSONAL INCOME

<u>Area</u>	<u>1974</u>	<u>1970</u>	<u>Percent Change</u>
Gallatin County	\$3,767	\$2,420	55.7
Labor Market Area Range	\$3,767 - 4,754	\$2,420 - 3,488	N.A.
Kentucky	4,442	3,112	42.7
U. S.	5,448	3,966	37.4

Sources: U. S. Department of Commerce, Bureau of Economic Analysis, Survey of Current Business, August 1975. U. S. Department of Commerce, Bureau of Economic Analysis, March 1976.

TRANSPORTATION

Rail

Line serving Sparta and Glencoe - Louisville & Nashville Railroad
Services - Daily freight service northbound and southbound on alternating days; 3 northbound and 3 southbound through freights daily; team tracks with space for 10 cars at Sparta and 7 cars at Glencoe; siding space for 40 cars at Sparta; nearest piggyback facilities at Latonia, Kentucky, 40 miles from Sparta

For details on routing, schedules, rates, and services, contact:

Manager of Industrial Development
Louisville & Nashville Railroad Company
908 West Broadway
Louisville, Kentucky 40203
(502) 587-5000

Highways

Gallatin County's location places it within easy access to four major interstate highways. Interstate 71 is routed through Gallatin County with two interchanges located in the county. This major highway extends from Louisville to Cincinnati and connects with the north-south Interstate 75 in Boone County, Kentucky. Interstate 71 also connects with Interstate 64 and Interstate 65 at Louisville.

Gallatin County is also served by U. S. Highway 42 and 127 and Kentucky Highways 16, 35, 184, 455, and 465.

A bridge is under construction over the Ohio River at the site of the Markland Dam. The bridge will connect U. S. 42 in Kentucky with state highway 156 in Indiana and is scheduled for completion in June 1978.

Truck Service

Company

Lee Way Motor Freight, Inc.

O'Nan Transportation Company

Other Freight Services

United Parcel Service

Home Office

P. O. Box 82488

Oklahoma City, Oklahoma 73108

Carrollton, Kentucky 41008

Shipping Center

Louisville, 61 miles from Warsaw

HIGHWAY MILES AND TRUCK TRANSIT TIME IN DAYS FROM
WARSAW, KENTUCKY, TO SELECTED MARKET CENTERS

City	Delivery		City	Delivery	
	Highway Miles	Time TL		Highway Miles	Time TL
Atlanta, Ga.	438	3	Los Angeles, Calif.	2,168	4
Birmingham, Ala.	427	3	Louisville, Ky.	61	1
Chicago, Ill.	332	1	Nashville, Tenn.	228	1
Cincinnati, Ohio	39	1	New Orleans, La.	771	3
Cleveland, Ohio	283	1	New York, N. Y.	698	3
Detroit, Mich.	304	1	Pittsburgh, Pa.	323	2
Knoxville, Tenn.	244	1	St. Louis, Mo.	325	1

Source: Delivery Time Only - O'Nan Transportation Company, Inc.,
Carrollton, Kentucky 41008.

Air

Nearest Commercial

Greater Cincinnati Airport

Location: 35 miles northeast of Warsaw

Runways: 3 paved

Length: 5,500, 7,800, and 9,500 feet

Traffic

Control: Tower, guards, ground control, clearance delivery,
approach control, departure control

Lighting: Beacon, VASI, REIL, MALS-RAIL, ALS-SFL, HIRL,
Red T-Bar, CL and TDZ

Services: TWA, Delta, American, Piedmont, Allegheny, North
Central and Air Kentucky Airlines; Fuel 100; Jet A-50,
650 turbine; storage; major A & E repairs; hotel and
restaurant; airport limousine and taxi; freight handling

Air Freight

Service: Air freight terminal regularly serviced by freight
carrying airlines

Bus - Southern Greyhound Bus Line serves Warsaw.

Rental Services - Car, truck, and trailer rentals are available at
at Florence, 26 miles from Warsaw.

Water

Economic bulk transportation possibilities are offered on the
Ohio River which constitutes the entire northern boundary of Gallatin
County.

POWER AND FUEL

Electricity

Company serving Warsaw, Sparta, Glencoe and part of Gallatin County -

Kentucky Utilities Company

Source of power - Kentucky Utilities Company

Total generating capacity - 1,065,000 KW

For industrial rates contact:

Industrial Development Department
Kentucky Utilities Company
120 South Limestone Street
Lexington, Kentucky 40507
(606) 255-1461

Company serving Gallatin County - Owen County RECC

Source of power - East Kentucky Power Cooperative

Total generating capacity - 496,000 KW

For industrial rates contact:

Industrial Development Division
East Kentucky Power Cooperative
P. O. Box 707
Winchester, Kentucky 40391
(606) 744-4812

and/or

Owen County RECC
Owenton, Kentucky 40359
(502) 484-3471

Natural Gas

Company serving Warsaw and Glencoe - Union Light, Heat and Power Company

Source of supply - Columbia Gas Transmission Corporation

Size of transmission mains - 2 to 24 inches (supplier);
2 to 24 inches (distributor)

Distribution mains - 2 to 24 inches

Distribution pressure - Up to 60 psi

Btu content - 1,060 per cubic foot

Specific gravity - .60

For rates and supplies contact:

Union Light, Heat and Power Company
107 Brent Spence Square
Covington, Kentucky 41011
(606) 381-4100

Natural gas service is not available in Sparta.

Other Fuels

Propane

Crouch Gas Service, Inc.
Howard Street, Glencoe

Williams Energy Company (Doxol Propane)
11 West Market Street, Warsaw

Southern States Owenton Cooperative, Inc.
North Main Street, Owenton

Suburban Propane
1417 North Main Street, Williamstown

Fuel Oils

Distillate fuel oil -

Ashland Petroleum Company
East Main Street, Warsaw

Elmo Baker & Sons Union 76
Main Street, Warsaw

Davis & Craig Marathon Distributor
U. S. 42-E, Ghent

Cecil Dorton Oil Company (Gulf)
Worthville Road, Carrollton

WPB Oil Company (Shell)
Worthville Road, Carrollton

L. D. Chapman Distributor, Inc. (Standard)
614 Park Avenue, Carrollton

Grant Oil Company (Sunoco)
200 North Main Street, Williamstown

Residual fuel oil - Arrangements must be made with the refinery.

Low sulphur content coal - Available in Kentucky.

WATER AND SEWERAGE

Water

Company serving Warsaw - Warsaw Water Works and Sewer System
P. O. Box 945
Warsaw, Kentucky 41095
(606) 567-5931

Source - 2 artesian wells
Treatment plant capacity - 300,000 gpd
Average daily consumption - 130,000 gallons
Peak daily consumption - 146,000 gallons
Type treatment - Chlorine
Storage capacity - 150,000 gallons
Size lines - 6, 4, and 2 inches
Average pressure - 45 psi
Average temperature - 50 degrees F.

MONTHLY WATER RATES FOR WHOLESALE AND INDUSTRIAL CONSUMERS

First	2,000 gallons	\$3.50 (Minimum)
Next	8,000 gallons	1.30 per M gallons
Next	10,000 gallons	1.10 per M gallons
Next	20,000 gallons	1.00 per M gallons
All over	40,000 gallons	.90 per M gallons

Tap-on charge: \$300

Name of water district - Tri-Village Water District
Owenton, Kentucky 40359
(502) 484-5774

Area served - Part of Owen, Grant, and Gallatin Counties including the cities of Sparta and Glencoe

Date when water district began operating - June, 1961

Source of supply of treated water - Owenton City Water Works

Average amount of water used in a 24-hour period - 204,631 gallons

Peak amount of water used in a 24-hour period - 226,439 gallons

Storage capacity - 280,000 gallons

Average pressure - 50 psi

Size lines - 2 through 6 inches

Monthly rates -

Class "A" Customers

First	25,000 gallons	\$25.00 (Minimum)
All over	25,000 gallons	1.00 per M gallons

Class "B" Customers

First	6,000 gallons	\$10.00 (Minimum)
Next	4,000 gallons	1.35 per M gallons
All over	10,000 gallons	1.15 per M gallons

Class "C" Customers

First	1,250 gallons	\$ 6.00 (Minimum)
Next	3,750 gallons	1.85 per M gallons
All over	5,000 gallons	1.35 per M gallons

Tap-on charge:

Class "A" Connection - \$450

Class "B" Connection - 325

Class "C" Connection - 200

Surface water sources - Ohio River and Eagle Creek

Average discharge - Ohio River at Markland Dam, Kentucky 130,500 cfs (5 years, USGS); Eagle Creek at Glencoe, Kentucky 564 cfs (43 years, USGS)

Expected ground water yield - 500 to 1,000 gpm along Ohio River; 5 to 50 gpm along Eagle Creek; 5 gpm or less over remainder of county

Sewerage

Company serving Warsaw - Warsaw Water Works and Sewer System*
P. O. Box 945
Warsaw, Kentucky 41095
(606) 567-5931

Design population - 1,660
Average daily flow - 60,000 gallons
Treatment - Primary
Type treatment - Lagoons
Size of sanitary mains - 6 to 8 inches
Size of storm mains - 10 to 30 inches
Rates - 50 percent of monthly water bill
Tap-on charge: \$200

The cities of Sparta and Glencoe do not have municipal sewerage systems. Septic tanks are used for sewage disposal.

*A grant has been received to conduct a 201 Facilities Plan. The study is designed to determine what improvements are needed to upgrade the sewerage system and is scheduled to begin in September of 1976.

CLIMATE

Gallatin County

Temperature

Annual mean (30-year record)	54.0 degrees
Average annual 1975	54.9 degrees
Record highest, August, 1962 (14-year record)	102.0 degrees
Record lowest, January, 1963 (14-year record)	-19.0 degrees
Normal heating degree days (30-year record)	5,070
(Heating degree day totals are the sums of negative departures of average daily temperatures from 65 degrees F.)	

Precipitation

Mean annual total (30-year record)	39.04 inches
Mean annual snowfall (29-year record)	23.20 inches
Total precipitation 1975	44.23 inches
Mean number days precipitation (.01 inch or more) (28-year record)	129
Average number days thunderstorms (28-year record)	44

Prevailing Winds (16-year record)

South southwest

Relative Humidity (13-year record)

1 a. m.	77 percent
7 a. m.	81 percent
1 p. m.	59 percent
7 p. m.	63 percent

Source: U. S. Department of Commerce, Environmental Science Services Administration, Climatological Data, 1975. Station of record: Cincinnati, Ohio - Greater Cincinnati Airport.

LOCAL GOVERNMENT

City

Warsaw

Structure - Mayor - 4-year term; 6 councilmen - 2-year terms
 Budget 1976 - General Fund \$84,832
 Water and Sewer Fund 46,587
 Fees and licenses - Occupational license taxes range from \$5 to \$150 annually depending on the type of business

Sparta

Structure - Five-member Board of Trustees - 2-year terms
 Fees and licenses - Truck licenses - \$10 to \$15 annually

Glencoe

Structure - Five-member Board of Trustees - 2-year terms
 Budget 1975-76 - General Fund \$ 5,250
 Fees and licenses - Business license fees - \$5 to \$45 annually

County

Structure - County Judge - 4-year term; 4 magistrates - 4-year terms
 Budget 1975-76 - General Fund \$146,966; Road Fund \$93,656

Assessed Value of Property, 1975

<u>Classes of Property</u>	<u>Warsaw</u>	<u>Sparta</u>	<u>Glencoe</u>	<u>Gallatin County</u>
Real Estate and Tangibles		\$783,919		
Real Estate	\$6,350,874		\$1,140,826	\$29,423,962
Tangibles	2,191,292			8,159,124

Property Taxes

Land and buildings are taxed by the state and may be taxed by local jurisdictions. The state rate is \$0.015 per \$100 of assessed valuation.

Tangible personal property owned by manufacturers (automobiles, trucks, finished goods, office furniture, office equipment) is taxed by the state at \$0.15 per \$100 and may be taxed by local jurisdictions.

Manufacturing machinery, raw materials inventories, pollution control equipment, and goods in process inventories are not subject to local taxation. The state rate is \$0.15 per \$100.

Property stored in public warehouses in a transit status is not subject to local taxation. The state rate is only \$0.015 per \$100.

All property is assessed at 100 percent of fair cash value.

Local Property Tax Rate Per \$100 of Assessed Valuation, 1975*

<u>Taxing Jurisdiction</u>	<u>Warsaw</u>	<u>Sparta</u>	<u>Glencoe</u>	<u>Gallatin County</u>
County	\$.204	\$.204	\$.204	\$.204
School	.557	.557	.557	.557
City	.300	.350	.300	

Special (not county wide): Fire Protection - \$.003

Planning and Zoning

City agency - Warsaw Planning Commission

Zoning enforced - City of Warsaw only

Subdivision regulations enforced - City of Warsaw and 3 miles beyond the city limits

Local codes enforced - Building and housing

Mandatory state codes enforced - Plumbing, National Fire Protection Association Code, National Building Code (for major buildings and residential construction containing more than 12 bedrooms per building)

City agency - Sparta Planning Commission

Zoning enforced - City of Sparta only

Mandatory state codes enforced - Plumbing, National Fire Protection Association Code, National Building Code (for major buildings and residential construction containing more than 12 bedrooms per building)

*Kentucky Department of Revenue, Kentucky Property Tax Rates, 1975.

Safety

<u>Police</u>	<u>Warsaw</u>	<u>Sparta</u>	<u>Glencoe</u>	<u>Gallatin County</u>
Total staff	3	1	1	3
Radio-patrol cars	1			1

Fire

American Insurance Association Fire Rating	7			
Volunteers	25	12	22	25

Rescue Service

Gallatin County Metro Ambulance Service
Number of volunteers - 25
Equipment - 2 ambulances, jeep, fire truck, response truck
Personnel training - Advanced First Aid, 20 certified Emergency
Medical Technicians

Solid Waste

	<u>Warsaw</u>	<u>Sparta</u>	<u>Glencoe</u>	<u>Gallatin County</u>
Type service	Municipal	Private	Private	Private
Fee charged:				
residential	\$2.50 per month	\$3.00 per month	\$3.00 per month	\$3.00 per month
business	\$3 to \$30 per month	\$5 to \$7 per month	\$5 to \$7 per month	\$5 to \$7 per month
industrial	\$3 to \$30 per month			
Collection frequency:				
residential	Weekly	Weekly	Weekly	Weekly
business	2 to 4 times per week	Weekly	Weekly	Weekly
industrial	2 to 4 times per week			
Trash pickup	Same as above	Weekly	Weekly	Weekly
Disposal method	Landfill	Landfill	Landfill	Landfill

EDUCATION

Public Schools

	<u>Gallatin County</u>
Total Enrollment (June, 1976)	1,023
Elementary	755
High School	268
Student-Teacher Ratio	22-1
Elementary	28-1
High School	13-1
Percent High School Graduates to College	30.6
Expenditures Per Pupil (1974-75)	\$640.43
Bonded Indebtedness, June 30, 1975	\$660,000

Area Colleges and Universities

<u>Name</u>	<u>Location (Miles distant)*</u>	<u>Enrollment (Fall, 1975)</u>	<u>Highest Degree Conferred</u>
Thomas More College	Fort Mitchell (33)	1,352	Baccalaureate
Northern Kentucky State College	Covington (37)	6,041	Masters, J. D. **
College of Mt. St. Joseph on the Ohio (women)	Cincinnati, Ohio (39)	886	Baccalaureate
Edgecliff	Cincinnati, Ohio (39)	930	Baccalaureate
Hebrew Union College	Cincinnati, Ohio (39)	216	Masters, Ph. D.
University of Cincinnati	Cincinnati, Ohio (39)	38,841	Academic and Professional
Xavier University	Cincinnati, Ohio (39)	6,265	Masters
Hanover College	Hanover, Indiana (46)	999	Baccalaureate
Kentucky State University	Frankfort (51)	2,246	Masters
Georgetown College	Georgetown (56)	1,062	Masters
University of Louisville	Louisville (61)	15,781	Ph. D., M. D., D. M. D., J. D.
Bellarmino-Ursuline College	Louisville (61)	1,561	Baccalaureate
Spalding College	Louisville (61)	1,141	Masters
Jefferson Community College	Louisville (61)	6,107	Associate

*Mileage from Warsaw.

**Salmon P. Chase College of Law is part of Northern Kentucky State College.

Vocational Schools

	<u>Nearest State School</u>	<u>Nearest Area Education Center</u>
	Northern Kentucky State Vocational- Technical School	Carroll County Area Vocational Education Center
Location	Covington	Carrollton
Miles Distant	37 miles from Warsaw	17 miles from Warsaw
Curriculum	Clerical Data Processing Secretarial Child Care Services Clothing Services Commercial Foods Food Services Cosmetology Practical Nursing Industrial Education Air Conditioning and Heating Auto Body Repair Auto Mechanics Carpentry Commercial Art Drafting Electronics (Technology) Graphic Arts (Printing) Machine Shop Radio and TV Repair Welding	Business and Office Industrial Education Air Conditioning Auto Mechanics Carpentry Industrial Electricity Welding

Arrangements can be made to provide training in the specific production skills required by an industrial plant. Instruction may be conducted either in the vocational school or in the industrial plant, depending upon the desired arrangement and the availability of special equipment.

HEALTH

Local Medical Personnel

Physicians - 1
Dentists - 1

Hospitals

<u>Nearest General Hospital</u>	<u>Location</u>	<u>Beds</u>
Carroll County Memorial Hospital	Carrollton, 17 miles from Warsaw	80

General hospital facilities - Operating room, recovery room, emergency room, X-ray, laboratory, OB section, nursery, blood bank, physical therapy, electrocardiography, cardiac monitors, respiratory therapy, and skilled nurse facility for long term care

Medical staff- 5 doctors, 16 registered nurses, 11 graduate licensed practical nurses, 1 medical technologist, 3 X-ray technicians, respiratory therapist, physical therapist, and 2 medical records technicians

Ambulance Service

Name - Gallatin County Metro Ambulance Service
Staff - 25 volunteers (20 are certified Emergency Medical Technicians)
Service - 24-hour, county-wide
Equipment - 2 ambulances

Nursing Homes

	<u>Nearest Location</u>	<u>Number</u>	<u>Beds</u>
Extended care home	Carrollton, 17 miles from Warsaw	1	26
Nursing home	Carrollton, 17 miles from Warsaw	1	27

Public Health

Facility - Three Rivers District Health Department, Gallatin County Health Center
Staff - Full-time: Registered nurse, clerk
Part-time: Doctor, nutritionist

OTHER LOCAL FACILITIES

Communications

Telephone - Cincinnati Bell, Inc. serves Warsaw, Sparta, and Glencoe
Services - Standard

Telegraph - No local service

Postal - U. S. Post Office

Class - Warsaw - Second; Sparta and Glencoe - Third

Mail received - Warsaw - Twice daily; Sparta and Glencoe - Once daily

Mail dispatched - Warsaw - Twice daily; Sparta and Glencoe - Once daily

Newspapers - Gallatin County News

Weekly and circulation - 2,000

Other papers received from - Louisville and Lexington, Kentucky;
Cincinnati, Ohio; Madison, Indiana

Radio -

Stations received from - Louisville, Lexington, Covington, and
Carrollton, Kentucky; Cincinnati, Ohio; Madison and Vevay, Indiana

Television -

Reception from - Louisville and Lexington, Kentucky; Cincinnati, Ohio
Kentucky Educational Television - Owenton transmitter - Channel 52

Religious Institutions

Number of churches in Gallatin County - 17

Denominations - Baptist, Catholic, Christian, Church of Christ,
Methodist, Pentecostal

Nearest synagogues - Cincinnati, Ohio, 39 miles from Warsaw

Congregations - 16 synagogues (orthodox, reform, traditional and
conservative)

Financial Institutions

<u>Banks</u>	<u>Assets</u>	<u>Deposits</u>	<u>Statement Date</u>
<u>Warsaw</u>			
Farmers State Bank	\$5,673,000.00	\$4,996,000.00	6/30/76
<u>Sparta</u>			
Sparta-Sanders State Bank	\$4,501,435.81	\$3,639,765.16	6/30/76

Hotels and Motels

Total number - 2
Total units - 18

Clubs and Organizations

Warsaw

Business and Civic - Lions, Jaycees, Ministerial Association, P. T. A.,
Historical Society

Fraternal - American Legion, Masonic Lodge, VFW

Women's - Woman's Club, Homemaker's, Eastern Star, Women's
Auxiliary to the Fire Department

Youth - Boy Scouts, Beta Club, FFA, FHA, 4-H Club, FTA, Little
League baseball, T-ball, Youth Baseball League

Other - Gallatin County Fish and Game Club, Northern Kentucky Coon
Hunters, Northern Kentucky Bobwhite Club, Art Club

Glencoe

Fraternal - Masonic Lodge

Women's - Women's Auxiliary to the Fire Department

Youth - 4-H, softball leagues

Other - Glencoe Croquet Club

RECREATION

Local

Public recreational facilities in Warsaw include two baseball diamonds, a tennis court, a playground, a volleyball court, and a horse-shoe pitching complex. Four boat docks and ramps are located on the Ohio River in Gallatin County. Warsaw has several supervised baseball leagues including T-ball, Little League, and Youth League. In addition, the Junior and Senior Youth Softball Tournaments and the Women's District Softball Tournament are held in Warsaw. Sparta and Glencoe each have a basketball court, a baseball diamond, and supervised ball leagues.

Tourist attractions in Gallatin County include the Regional United Powerboat Association races each August, the Annual Water Festival, the Markland Dam, and ferry rides across the Ohio River.

Area (Within 60 miles)

General Butler State Resort Park, 17 miles from Warsaw, is an 809-acre park located near the confluence of the Ohio and Kentucky Rivers. The park offers lodge and cottage accommodations and camping sites. Recreational facilities include a 25-acre lake, a swimming pool, a dock, riding stables, hiking trails, a miniature golf course, and a 9-hole golf course. A main attraction at the park is the Butler Mansion, a museum of Ohio River lore.

Big Bone Lick State Park, 15 miles from Warsaw, is the site of an ancient salt sulphur spring used by prehistoric animals. The park museum has exhibits of many bones and teeth of mammoth elephant and mastodon. Facilities are available for camping, swimming, and picnicking.

Kincaid Lake State Park, near Falmouth, is a 446-acre park located on the 175-acre Kincaid Lake. The park provides facilities for camping, boating, swimming, hiking, shuffleboard, badminton, and miniature golf.

With easy access to Interstate 71, Louisville, Kentucky, and Cincinnati, Ohio, can be reached in less than an hour's driving time. These metropolitan areas offer the full spectrum of sophisticated entertainment, cultural and sporting events.

COMMUNITY IMPROVEMENTS

Warsaw

In 1975, Warsaw was named an "All-Kentucky City," an award granted for outstanding achievement in community development.

Warsaw received a grant from the U. S. Environmental Protection Agency to conduct a 201 Facilities Plan. The study, which is designed to determine what improvements are needed to upgrade the sewerage system, is to begin in September of 1976.

The storm sewer system in the downtown area has been upgraded.

A \$14,000 street resurfacing project has been completed.

The city purchased a new radio-patrol car and two walkie-talkies for the police department and new service truck for the water department.

Local merchants participated in a facelifting project to improve the storefronts in the downtown business district.

The Gallatin County News purchased new compugraphic equipment to set headlines and columns.

Two new subdivisions are being developed.

Sparta

A volunteer fire department has been organized and a pumper and other fire equipment has been purchased. There are plans to construct a fire station.

The Sparta-Sanders State Bank built a new board room which is also used for civic functions.

The Baptist Church constructed a new building.

The city plans to apply for funds for the development of a recreation area.

Glencoe

Two residential streets are being upgraded and additional street lighting is being installed.

There are plans to develop a community Little League ball field.

The city plans to purchase a police cruiser.

Gallatin County

Cleanco Terminals, a facility which transfers coal from rail cars to barges, is now in operation.

Beatty, Inc., a river salvage operation, recently located in Gallatin County.

The Kentucky Utilities Company power plant near Gallatin County will have a new 511 MW unit on line early in 1977.

The Gallatin County High School has been remodeled at a cost of \$700,000. Phase Elective English and Social Studies have been incorporated into the high school curriculum and plans are underway to include career education and consumer education in the high school program. The school system plans to build a vocational agricultural shop, an elementary library, an elementary physical education area, and five to seven additional classrooms.

A bridge is under construction over the Ohio River at the site of the Markland Dam. When completed in June, 1978, the bridge will connect U. S. 42 in Kentucky with state highway 156 in Indiana.

The Gallatin County Fire Department has a new 1,000 gpm pumper.

HISTORY

Gallatin County, the thirty-third county formed in the state, dates from 1798. It was taken from Franklin and Shelby Counties. Several years after its establishment portions of Gallatin County were given up to help form three additional counties: Owen in 1819, Trimble in 1836, and Carroll in 1838. Gallatin borders on the Ohio River for several miles on its northwestern side. Since the Kentucky state line follows the northern or Indiana shore line of the river, there have been slight fluctuations in Gallatin County's size caused by sand bars filling in or by washing away.

The surface of Gallatin County is generally hilly, and is influenced by the escarpment which separates the higher ground from the Ohio River Flood Plain. The soil is usually productive, especially in the river and creek bottoms.

Gallatin County was named for Albert Gallatin, American statesman and financier who became a member of the United States Senate before he reached his fortieth birthday. Gallatin also served as Secretary of the Treasury under Thomas Jefferson and as minister to France and Great Britain.

Warsaw, the county seat, is located on the Ohio River in a beautiful and highly productive valley. It was settled around 1800 and was called "The Ohio River Landing." Later, it was called Fredericksburg in honor of the most energetic and enterprising townsman, Adolph Frederick. In 1831, the name was changed again because another town had a similar name. Captain John Blair Summons suggested the name "Warsaw" after the book entitled, Thaddeus Warsaw.

Warsaw was once a prominent river port. Today it depends on its position as the county seat and a rural trading center for a livelihood.

Other towns in the county include Sparta, Glencoe, and Napoleon. Sparta was once famous for fine beverages. Glencoe prospered as a railroad town, and Napoleon, once prosperous to the degree of being incorporated by the state legislature in 1841, reached the peak of its importance a hundred years ago, then slowly declined.

Gallatin County reached its peak in population in 1820, with 7,075 people. The population then fluctuated over the next eight decades and had declined to 5,163 by 1900. By 1960, the population showed a further decline to 3,867 with a slight increase to 4,134 by 1970. In 1975, the population was estimated to be 4,400.

In 1973, Warsaw had an estimated population of 1,323, Sparta had 214, and Glencoe had 256.

The total number of Gallatin County residents employed in 1974 averaged 1,260, including 235 in agriculture and 200 in government. Manufacturing employers in the county reported 40 workers and trade and services firms employed 200. The major industrial product is wood household furniture.

**Kentucky Department of Commerce
Capital Plaza Tower
Frankfort, Kentucky 40601**

**Industrial Development Division
(502) 564-7140**

**Community Services Division
(502) 564-4300**

**Business Development Division
(502) 564-3862**

**Research and Planning Division
(502) 564-4886**

**Office of Minority Business Enterprise
(502) 564-4270**

**Map Sales Office
133 Holmes Street
(502) 564-4715**

**International Trade & Investment
Promotion Division
(502) 564-2170**

**Agri-Business Division
(502) 564-7140**

**Industrial Development Finance Authority
(502) 564-4554**