

1971

Industrial Resources: Marshall County

Kentucky Library Research Collections
Western Kentucky University, spcol@wku.edu

Follow this and additional works at: https://digitalcommons.wku.edu/marshall_cty



Part of the [Business Administration, Management, and Operations Commons](#)

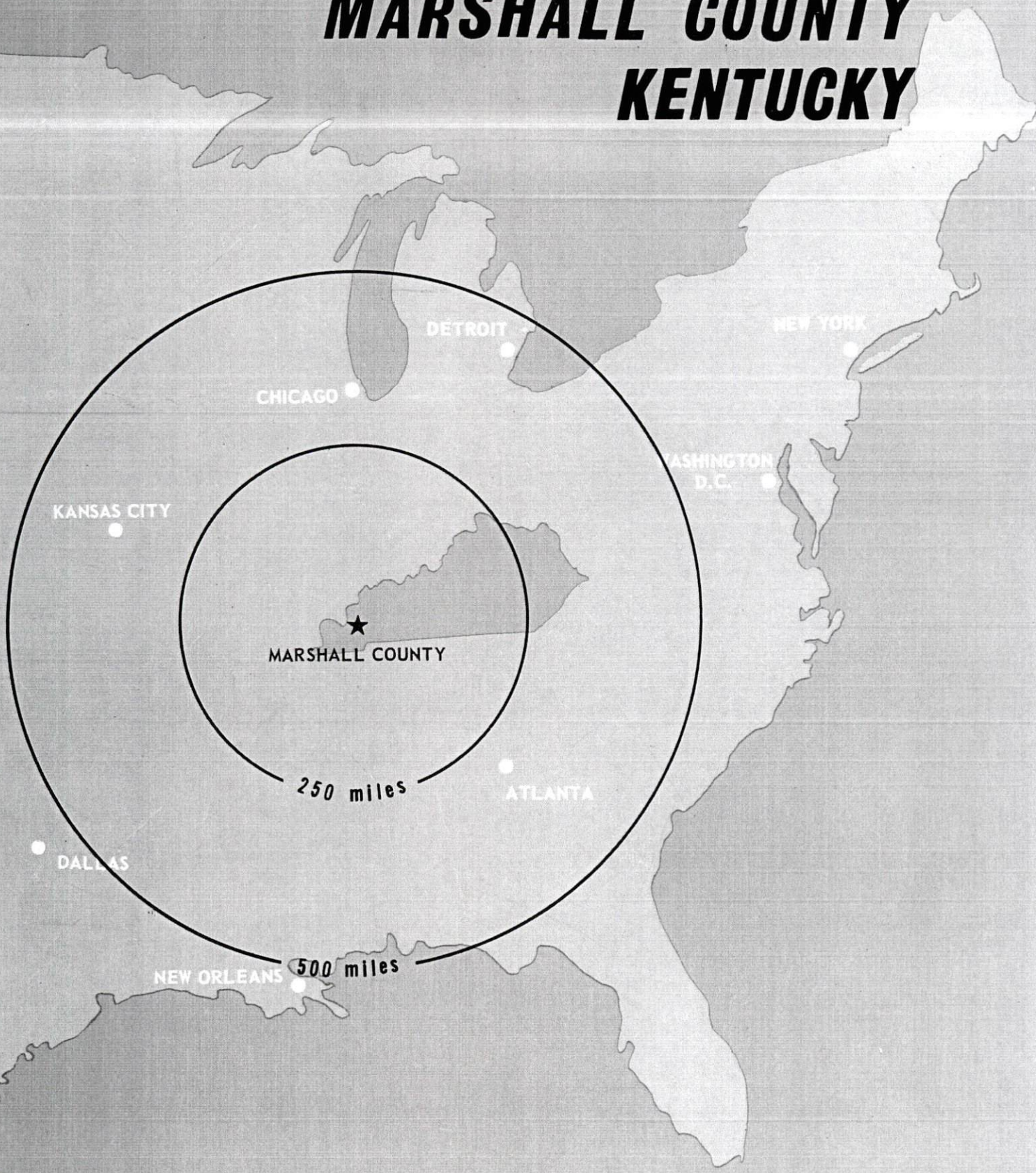
Recommended Citation

Kentucky Library Research Collections, "Industrial Resources: Marshall County" (1971). *Marshall County*. Paper 13.
https://digitalcommons.wku.edu/marshall_cty/13

This Report is brought to you for free and open access by TopSCHOLAR®. It has been accepted for inclusion in Marshall County by an authorized administrator of TopSCHOLAR®. For more information, please contact topscholar@wku.edu.

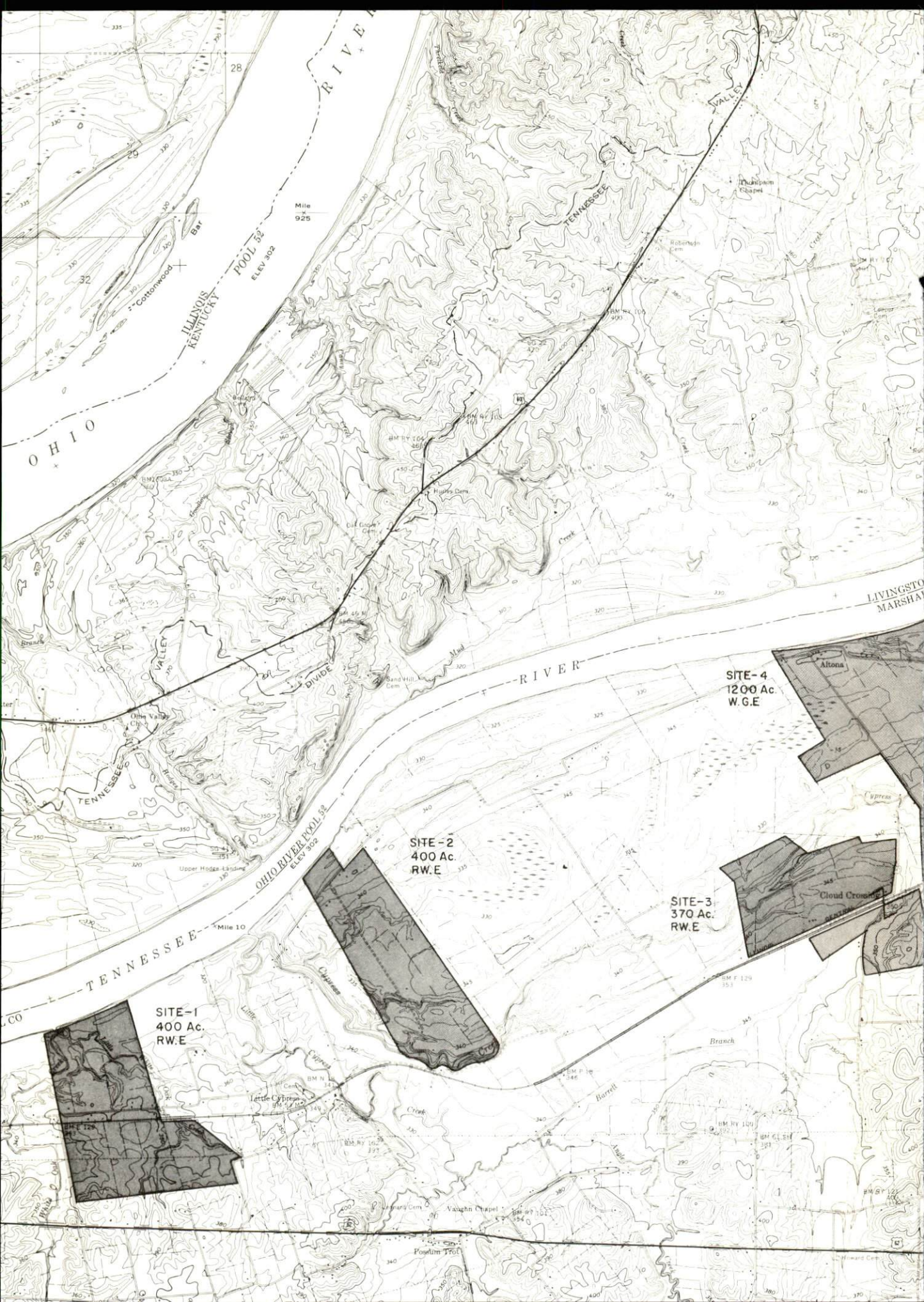
INDUSTRIAL RESOURCES

MARSHALL COUNTY KENTUCKY



MARSHALL COUNTY INDUSTRIAL SITES

1971



SITE-1
400 Ac.
R.W.E.

SITE-2
400 Ac.
R.W.E.

SITE-3
370 Ac.
R.W.E.

SITE-4
1200 Ac.
W.G.E.



LEGEND

UTILITIES AVAILABLE

W- WATER
RW-RAW WATER
G- GAS
E-ELECTRICITY
S-SEWERAGE

0 1000 2000 3000 4000 FEET

0 1 2 3 4 MILE

CONTOUR INTERVAL 10 FEET
BASE: USGS 7.5 MINUTE SERIES -1958

MARSHALL COUNTY INDUSTRIAL SITES

1971

For more detailed information concerning the following sites, contact Mr. R. C. Riley, Jr., Chairman, Industrial Development Commission, Benton, Kentucky; Mr. Gene Ray, GAF Corporation, Calvert City, Kentucky; Mr. Jerry Lovett, Hardin, Kentucky; or the Kentucky Department of Commerce, Frankfort, Kentucky.

Calvert City

- SITE # 1: ACREAGE: 400 acres
LOCATION: 4 miles west of Calvert City
ZONING: Industrial
HIGHWAY ACCESS: Paved road along western boundary leads to U.S. 62, approximately 600 feet from site.
RAILROADS: Illinois Central Railroad bisects the site
WATER: Raw water available from Tennessee River
ELECTRICITY: Jackson Purchase RECC
SEWERAGE: Package plant is necessary
OWNERSHIP: Private
- SITE # 2: ACREAGE: 400 acres
LOCATION: 3 miles west of Calvert City
ZONING: Industrial
HIGHWAY ACCESS: County road to U.S. 62
RAILROADS: Illinois Central Railroad is adjacent to site.
WATER: Raw water available from Tennessee River
ELECTRICITY: Jackson Purchase RECC
SEWERAGE: Package plant is necessary
OWNERSHIP: Private
- SITE # 3: ACREAGE: 370 acres
LOCATION: One mile west of Calvert City
ZONING: Industrial
HIGHWAY ACCESS: East-West Loop
RAILROADS: Illinois Central Railroad traverses the site.
WATER: Calvert City Municipal Water Company
SIZE LINE: 6-inch line one-half mile from site.
GAS: Western Kentucky Gas Company
SIZE LINE: 4-inch main 1 mile from site
ELECTRICITY: Tennessee Valley Authority
SEWERAGE: Package plant necessary
OWNERSHIP: Private
- SITE # 4: ACREAGE: 1,200 acres
LOCATION: One-half mile northwest of Calvert City
ZONING: Industrial
HIGHWAY ACCESS: Fronts on East-West loop which connects with U.S. 62.
RAILROADS: Illinois Central Railroad along southern boundary
WATER: Calvert City Municipal Water Company
SIZE LINE: 6-inch line adjacent to site.
GAS: Western Kentucky Gas Company
SIZE LINE: 4-inch main adjacent to site.
ELECTRICITY: Tennessee Valley Authority
SEWERAGE: Package plant is necessary
OWNERSHIP: Private

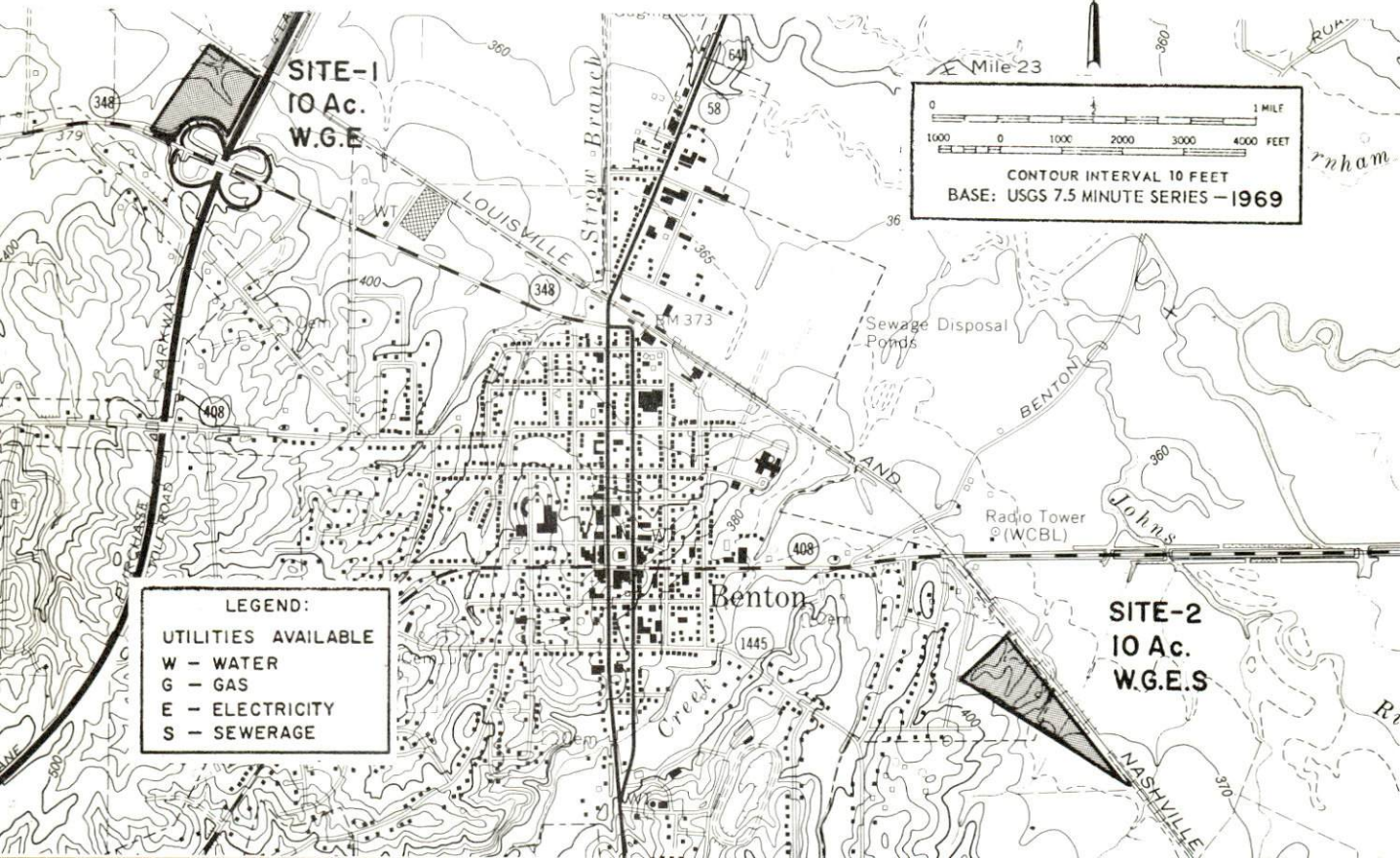
- SITE # 5: ACREAGE: 125 acres
LOCATION: Adjacent to north city limits
ZONING: Industrial
HIGHWAY ACCESS: Fronts on paved road leading to Kentucky 95
RAILROADS: Illinois Central industrial spur touches the northwestern corner of site.
WATER: Calvert City Municipal Water Company
SIZE LINE: 6-inch line on site
GAS: Western Kentucky Gas Company
SIZE LINE: 4-inch main on site
ELECTRICITY: Tennessee Valley Authority
SEWERAGE: Calvert City Municipal Sewerage Department
OWNERSHIP: Private
- SITE # 6: ACREAGE: 9.5 acres
LOCATION: Adjacent to northern city limits of Calvert City
ZONING: Industrial
HIGHWAY ACCESS: Fronts on Kentucky 282 and Kentucky 95
WATER: Calvert City Municipal Water Company
SIZE LINE: 6-inch line on site
GAS: Western Kentucky Gas Company
SIZE LINE: 2-inch main on site
ELECTRICITY: Tennessee Valley Authority
SEWERAGE: Calvert City Municipal Sewerage Department
OWNERSHIP: Private
- SITE # 7: ACREAGE: 187 acres
LOCATION: Adjacent to northern city limits
ZONING: Industrial
HIGHWAY ACCESS: Kentucky 282 borders site on north
RAILROADS: Illinois Central along southern boundary
WATER: Gilbertsville Water District
SIZE LINE: 3-inch line on site
GAS: Western Kentucky Gas Company
SIZE LINE: 2-inch main adjacent to site
ELECTRICITY: Tennessee Valley Authority
SEWERAGE: Package plant necessary
OWNERSHIP: Texas Gas Transmission Corporation
- SITE # 8: ACREAGE: 110 acres
LOCATION: Approximately one-half mile north of Calvert City
ZONING: Industrial
HIGHWAY ACCESS: Fronts on East-West Loop
RAILROADS: Illinois Central Railroad spur 2,500 feet from site
WATER: Raw water available from Tennessee River
GAS: Western Kentucky Gas Company
SIZE LINE: Nearest line 4,000 feet from site
ELECTRICITY: Tennessee Valley Authority
SEWERAGE: Package plant necessary
OWNERSHIP: Private

- SITE # 9: ACREAGE: 490 acres
LOCATION: Approximately one-half mile northeast of Calvert City
ZONING: Industrial
HIGHWAY ACCESS: Site fronts on Kentucky 282
WATER: Gilbertsville Water District
SIZE LINE: 3-inch line across road from site
GAS: Western Kentucky Gas Company
SIZE LINE: Nearest line approximately 1 mile from site
ELECTRICITY: Tennessee Valley Authority
SEWERAGE: Package plant necessary
OWNERSHIP: Texas Gas Transmission Corporation

Benton

SITE # 1: ACREAGE: 10 acres
LOCATION: One-fourth mile from northwest city limits
ZONING: Industrial
HIGHWAY ACCESS: Fronts on Kentucky 348 at interchange to Purchase Parkway.
RAILROADS: Louisville & Nashville Railroad borders site on north
WATER: Benton Water and Sewer Company
SIZE LINE: 6-inch line on site
GAS: Union Gas Company of Kentucky
SIZE LINE: 6-inch main adjacent to site
ELECTRICITY: Benton Electric Plant Board
SEWERAGE: Benton Water and Sewer Company
OWNERSHIP: Private

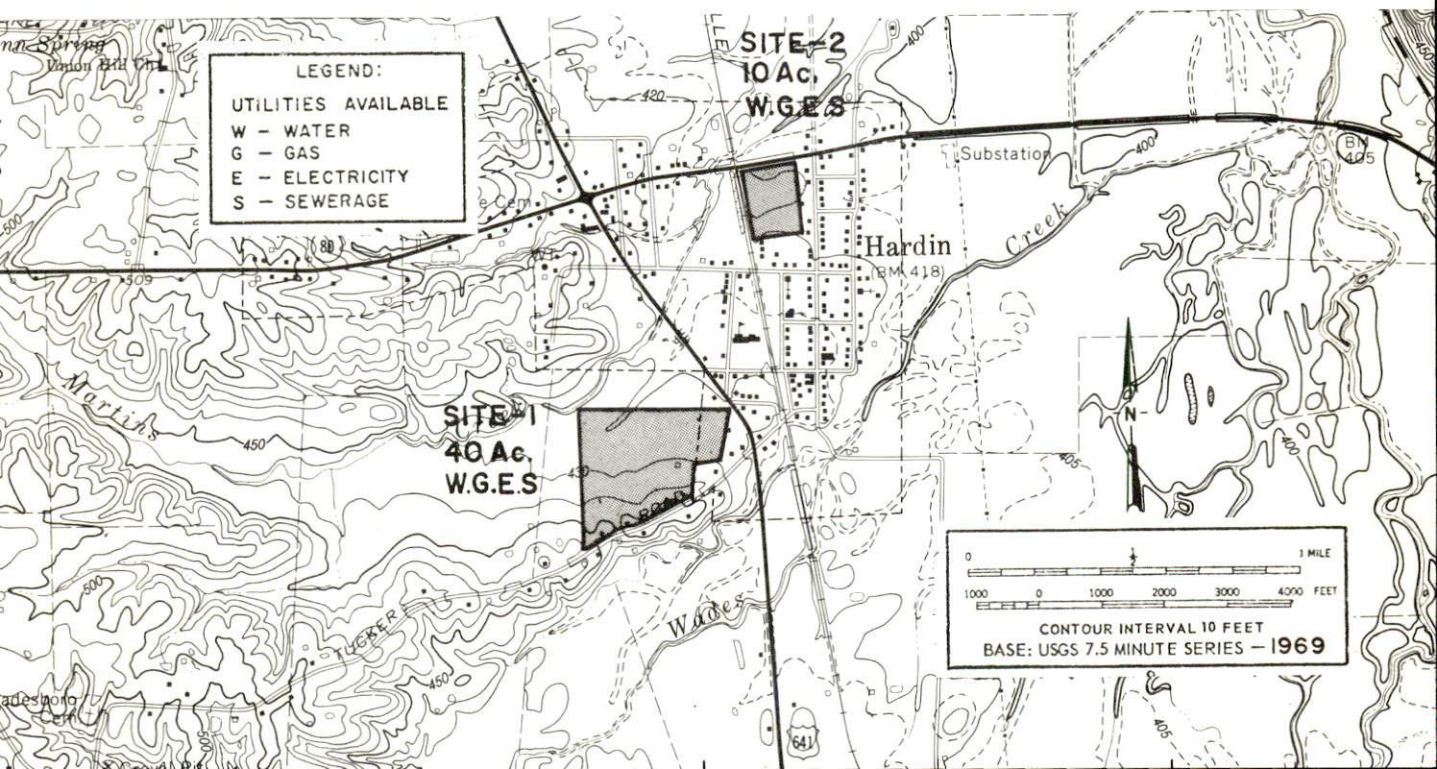
SITE # 2: ACREAGE: 10 acres
LOCATION: East of Benton, partially within city limits
ZONING: Industrial
HIGHWAY ACCESS: Paved street on west corner
RAILROADS: Louisville & Nashville Railroad borders site on east
WATER: Benton Water and Sewer Company
SIZE LINE: 6-inch line on site
GAS: Union Gas Company of Kentucky
SIZE LINE: 6-inch main adjacent to site
ELECTRICITY: Benton Electric Plant Board
SEWERAGE: Benton Water and Sewer Company
OWNERSHIP: Private



Hardin

SITE # 1: ACREAGE: 40 acres
LOCATION: Partially inside southwestern city limits
ZONING: Industrial
HIGHWAY ACCESS: U.S. 641 touches northeast corner of site; Tucker Road along southern boundary
RAILROADS: Louisville & Nashville Railroad approximately 500 feet east of site across U.S. 641
WATER: Hardin Water System
SIZE LINE: 6-inch line adjacent to site
GAS: Hardin Gas Company
SIZE LINE: 4-inch main adjacent to site
ELECTRICITY: West Kentucky RECC
SEWERAGE: Hardin Sewerage System
OWNERSHIP: Private

SITE # 2: ACREAGE: 10 acres
LOCATION: Within city limits
ZONING: Industrial
HIGHWAY ACCESS: Site fronts on Kentucky 80
RAILROADS: Louisville & Nashville Railroad along west border
WATER: Hardin Water System
SIZE LINE: 6-inch line on site
GAS: Hardin Gas Company
SIZE LINE: 2-inch main on site
ELECTRICITY: West Kentucky RECC
SEWERAGE: Hardin Sewerage System
OWNERSHIP: Private



INDUSTRIAL RESOURCES
MARSHALL COUNTY, KENTUCKY

Prepared by
The Kentucky Department of Commerce
in cooperation with
The Marshall County Chamber of Commerce

1971

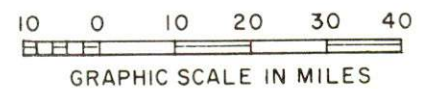
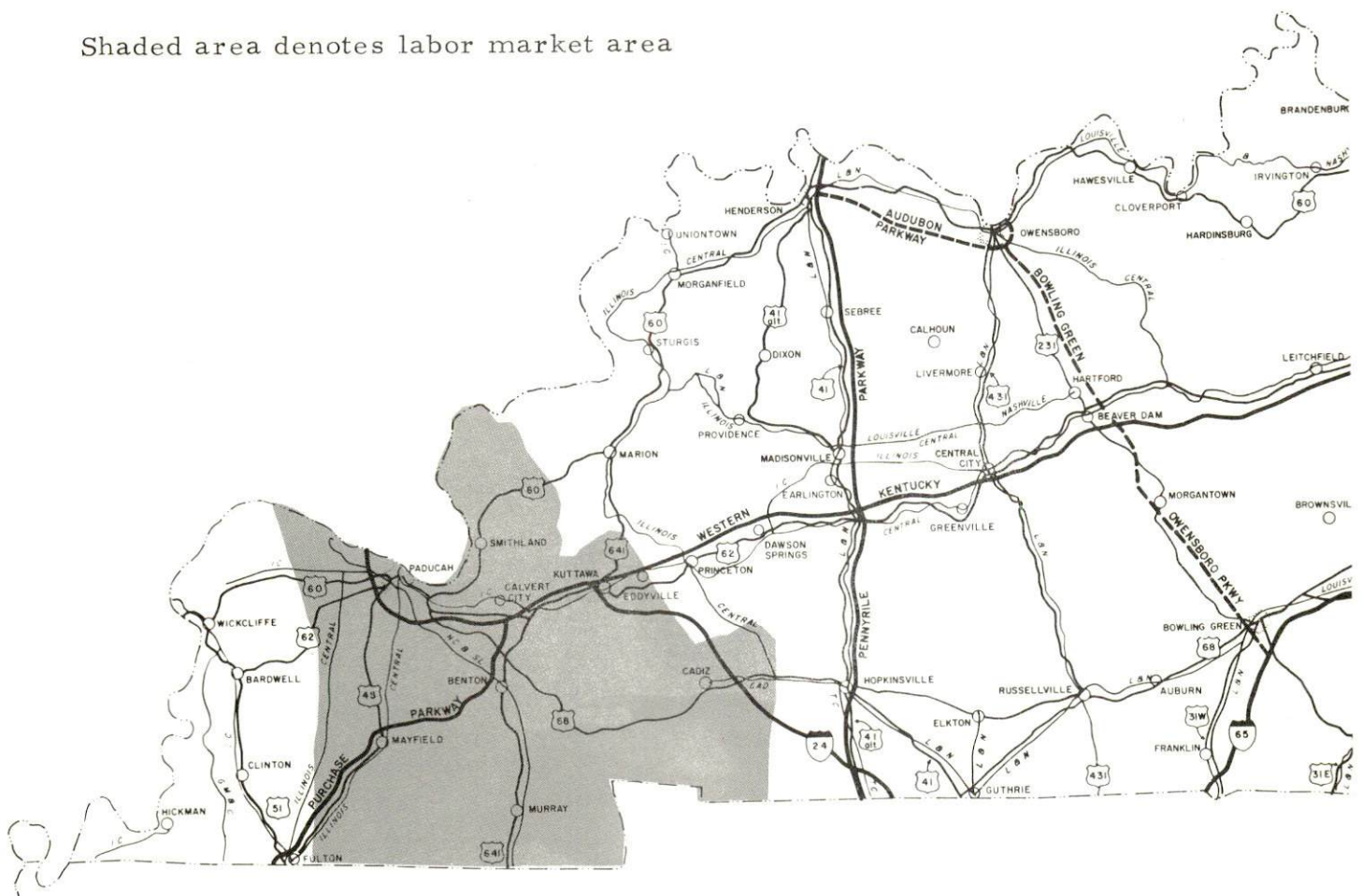
TABLE OF CONTENTS

<u>Chapter</u>	<u>Page</u>
INDUSTRIAL SITES.	i
MARSHALL COUNTY, KENTUCKY - A RESOURCE PROFILE. . .	1
THE LABOR MARKET	4
Population Trends	4
General Employment Characteristics, 1969	4
Manufacturing Employment Trends by Industry	4
Major Marshall County Manufacturing Firms, Their Products and Employment	5
Wage Rates for Selected Occupations - Benton.	5
Wage Rates for Selected Occupations - Calvert City	6
Labor Organizations	6
Current and Future Labor Supply.	7
Total Personal Income	7
Per Capita Personal Income.	7
EDUCATION.	8
Public Schools	8
Vocational Schools	8
Colleges and Universities	9
TRANSPORTATION	10
Rail.	10
Truck Service	10
Air	11
Water.	11
Bus	12
Rental Services	12
POWER AND FUEL	13
Electricity.	13
Natural Gas	13
WATER AND SEWERAGE	15
Water.	15
Sewerage	17

<u>Chapter</u>	<u>Page</u>
LOCAL GOVERNMENT18
City18
County18
Assessed Value of Property - 196918
Local General Property Tax Rates Per \$100 of Assessed Valuation - 197019
Planning and Zoning19
Safety19
Police19
Fire19
Rescue Service20
Sanitation20
HEALTH21
Hospitals21
Other Facilities21
Nursing Homes22
Public Health22
OTHER LOCAL FACILITIES23
Communications23
Library Services23
Religious Institutions24
Financial Institutions24
Hotels and Motels24
Clubs and Organizations25
RECREATION.26
Local26
Area26
AGRICULTURE - NATURAL RESOURCES - CLIMATE27
Agriculture27
Natural Resources27
Climate27
HISTORY28

MARSHALL COUNTY LABOR MARKET AREA

Shaded area denotes labor market area



MARSHALL COUNTY, KENTUCKY - A RESOURCE PROFILE

Location

Marshall County, located in the southwestern part of Kentucky, is bordered on the north by the Tennessee River and on the east by Kentucky Lake. Benton, the county seat of Marshall County, is situated in the south central part of the county, adjacent to the Jackson Purchase Parkway, 26 miles southeast of Paducah, Kentucky, 196 miles southeast of St. Louis, Missouri, and 137 miles northwest of Nashville, Tennessee.

The population of Marshall County in 1970 was 20,381 while the population of Benton and Calvert City was 3,652 and 2,104, respectively. Hardin's population in 1970 was 522.

The Economic Framework

Total employment in Marshall County averaged 7,900 in 1969, with manufacturing providing 3,400 of these jobs. Since 1960, manufacturing employment has increased by 93 percent. The county's major products are chemicals, ferroalloys, and metal furniture.

Per capita personal income in the county in 1968 was \$3,571 or \$926 above the Kentucky average. In a word, the local economy is prosperous, particularly in relative terms.

In the Marshall County labor market area, which includes Marshall and its six surrounding counties, total employment in 1969 averaged 56,600. Manufacturing provided 15,035 of these jobs, while trade and services provided 14,900 jobs. Area industrial employment is heaviest in the chemical, apparel, and metal products industries. During the decade, the area industrial mix has shifted from labor intensive to the capital intensive metals and chemicals categories.

Despite important industrial gains in recent years, the area still has a deficit of 1,789 manufacturing jobs when measured against the national industrial employment-population ratio. This indicates an area where the potential for additional manufacturing production is excellent.

Resources For Growth

1. There is a current estimated labor supply of 4,590 men and 4,070 women available for industrial jobs in the labor market area. In addition, 7,135 young men and 6,695 young women will have become 18 years of age by 1977 and potentially available for work.

2. The local transportation capability is good. The Jackson Purchase Parkway which bisects Marshall County links with Interstate 24, which upon completion in early 1974 will connect with the Western Kentucky Parkway. Rail service is provided by the Louisville & Nashville and Illinois Central Railroads. Commercial air service is available at Paducah, only minutes away. Marshall County has four industrial docks located near Calvert City on the Tennessee River.

3. Energy - The two gas companies serving Marshall County are Union Gas Company of Kentucky, Inc., and Western Kentucky Gas Company. Electricity is supplied by TVA, Kentucky Utilities Company, Jackson Purchase RECC, and West Kentucky RECC.

4. Industrial sites - Marshall County has 13 sites available for industrial use.

5. One university and two community colleges are located within a 60-mile radius of Marshall County. Two area vocational schools are located at nearby Paducah, 26 miles distant.

Community Programs For Improvement

Benton - Planned improvements include a \$500,000 improvement to the water and sewer systems, fifty additional low-cost housing units, and two new schools.

Calvert City - Recent community improvements include a new elementary school, additional stores added to the shopping center, completion of twenty low-income housing units, and a new country club.

Hardin - Planned improvements consist of a new extended care home. Hardin has recently completed a natural gas system.

Recreation, Entertainment, and Livability

Benton - The Benton City Park is well equipped with recreational facilities, including a swimming pool and bathhouse, roller skating rink, Little League baseball, riding stable and track, miniature golf, tennis and badminton courts, and picnicking and playground equipment. Benton also has a riding club and a square dancing club.

Calvert City - Calvert City has a 24-acre municipal park managed by the Calvert City Park Commission. Excellent facilities include a lighted baseball field, children's playground, shuffleboard courts, and a picnic area supplied with benches, tables, grills and rest rooms. The teen-agers enjoy supervised Teen Town, bowling, and roller skating. A new country club and golf course have recently been completed.

Hardin - Hardin has Little League, Pony League, and American Legion League baseball during the summer. Available also are a city park, bowling, and a skating rink.

Murray State University - 15 miles from Marshall County - provides a major collegiate program. Sports, lectures, art exhibits and drama are open to the public.

Marshall County is very fortunate to be located in the midst of a nationally known recreation area. Kentucky Lake, 184 miles long, forms Marshall County's eastern boundary. This area is fast becoming the water playground of Mid-America.

Kentucky Dam Village State Resort Park, located on Kentucky Lake, has a resort inn, two lodges, resort pool, dining room, coffee shop, gift shop, efficiency and two- and three-bedroom cottages, two- and three-bedroom deluxe cottages, tent and trailer camp sites with three central service buildings, bathhouse, sand beach and lake swimming, two boat docks, fishing boat and ski-boat rentals, launching ramps, 18-hole golf course, golf-cart rentals, horseback riding, miniature golf, playground and planned recreation, grocery, coin laundry, lake cruises, airstrip and fishing.

Kenlake State Resort Park has a resort hotel, swimming pool, dining room, gift shop, efficiency and one- and two-bedroom cottages, tent and trailer camp sites with central service building, group camp, bathhouse, beach and lake swimming, boat docks, boat rentals and a launching ramp, sailboating and sailboat launching boom, 9-hole golf course, bicycle rentals, horseback riding, 140-power telescope, picnic shelter with rest rooms, coin laundry, airstrip, playground and supervised recreation, and amphitheatre. The park is situated on the west shore of 158,300-acre Kentucky Lake, which is the home of the Governor's Cup Regatta, held each year in late May, and the Watkins Cup Regatta, held annually in early October. The Kentucky Lake Fall Fishing Derby is held each year from mid-August through October.

Besides these state parks, there are a number of private lodges and resorts located in the county.

THE LABOR MARKET

POPULATION TRENDS ^{1/}

Area	Population			Percent Change	
	1970	1960	1950	1960-70	1950-60
Benton	3,652	3,074	1,980	+18.8	+55.3
Calvert City	2,104	1,505	-	+39.8	-
Hardin	522	458	324	+14.0	+41.4
Labor Market Area	159,071	146,858	137,755	+ 8.3	+ 6.6
Marshall County	20,381	16,736	13,387	+21.8	+25.0
Calloway County	27,692	20,972	20,147	+32.0	+ 4.1
Graves County	30,939	30,021	31,364	+ 3.1	- 4.3
Livingston County	7,596	7,029	7,184	+ 8.1	- 2.2
Lyon County	5,562	5,924	6,853	- 6.1	-13.6
McCracken County	58,281	57,306	49,137	+ 1.7	+16.6
Trigg County	8,620	8,870	9,683	- 2.8	- 8.3

GENERAL EMPLOYMENT CHARACTERISTICS, 1969 ^{2/}

Major Employment Group	Employment	
	Marshall County	Labor Market Area
TOTAL	7,900	56,600
Agricultural	400	5,100
Nonagricultural	7,500	51,500
Manufacturing	3,400	15,036
Trade and Services	932	14,900
Government	1,450	9,600
Other	1,718	11,964

MANUFACTURING EMPLOYMENT TRENDS BY INDUSTRY MARCH 1970 AND 1960 ^{3/}

Industry	Marshall County			Labor Market Area		
	1970	1960	%Change	1970	1960	%Change
TOTAL	3,803	1,970	+ 93.0	13,959	11,558	+ 20.8
Food & Kindred Products	5	0	-	897	695	+ 29.1
Apparel, Textiles, Leather	0	0	-	2,862	4,000	- 28.5
Lumber & Furniture	661	20	+3205.0	847	365	+132.1
Printing, Publishing, Paper	6	3	+ 100.0	341	251	+ 35.9
Chemicals, Petroleum,						
Coal, Rubber	2,358	1,419	+ 66.2	4,641	3,129	+ 48.3
Stone, Clay & Glass	15	13	+ 15.4	577	235	+145.5
Primary Metals	758	511	+ 48.3	912	511	+ 78.5
Machinery & Metal Products	0	2	-	2,771	2,199	+ 26.0
Other	-	2	-	111	173	- 35.8

MAJOR MARSHALL COUNTY MANUFACTURING FIRMS,
THEIR PRODUCTS AND EMPLOYMENT ^{4/}

<u>Firm</u>	<u>Product</u>	<u>Employment</u>		
		<u>Total</u>	<u>Male</u>	<u>Female</u>
<u>Benton</u>				
Ashby Metal Forming Corp.	Metal furniture	600	150	450
<u>Calvert City</u>				
Airco Alloys & Carbide	Ferroalloys	730	709	21
Airco Alloys & Carbide	Calcium carbide, acetylene, lime	381	375	6
Airco Chemicals & Plastic Div.	Vinyl acetate, acetylenic alcohols, polyvinyl alcohol and chloride	406	394	12
GAF Corp.	Detergents, acetylenics, methylamines, formaldehyde	350	334	16
B. F. Goodrich Chemical Co.	Vinyl chloride, caustic soda, acrylonitrile and ethylene	600		
Pennsalt Corp.	Refrigerants, propellants, chlorine caustic soda, potash, hydrofluoric acid	534	514	20

WAGE RATES FOR SELECTED OCCUPATIONS
BENTON, KENTUCKY ^{5/}

<u>Classification</u>	<u>Wages Per Hour</u>		
	<u>Starting</u>	<u>Maximum</u>	<u>Prevailing</u>
<u>Production Employees</u>			
Assembler	\$1.72	\$1.72	\$1.72
Inspector	2.60	2.60	2.60
Production Laborer	1.72	1.72	1.72
<u>Service Employees</u>			
Electrician (Class-A)	\$3.03	\$3.03	\$3.03
Laborer	1.60	2.25	2.25
Mechanic, Maintenance	2.58	2.81	2.81
Truck Driver, Industrial (Class-A)	1.60	2.00	1.60

<u>Classification</u>	<u>Wages Per Hour</u>		
	<u>Starting</u>	<u>Maximum</u>	<u>Prevailing</u>
<u>Office Employees</u>			
Bookkeeper	\$1. 71	\$2. 47	\$2. 47
File Clerk	1. 60	2. 22	2. 22
Receptionist	1. 63	2. 23	2. 23
Secretary	1. 71	2. 48	2. 48
Typist	1. 60	2. 16	2. 16

WAGE RATES FOR SELECTED OCCUPATIONS
CALVERT CITY, KENTUCKY ^{5/}

<u>Classification</u>	<u>Wages Per Hour</u>		
	<u>Starting</u>	<u>Maximum</u>	<u>Prevailing</u>
<u>Production Employees</u>			
Production Laborer	\$3. 89	\$3. 96	\$3. 96
Welder, Arc or Acetylene (Class-A)	4. 21	4. 41	4. 41
<u>Service Employees</u>			
Electrician (Class-A)	\$4. 30	\$4. 40	\$4. 40
Laborer	3. 71	4. 01	3. 77
Machinist	4. 30	4. 41	4. 41
Mechanic, Maintenance	4. 25	4. 42	4. 37
Truck Driver, Industrial (Class-A)	4. 01	4. 01	4. 01
<u>Office Employees</u>			
Bookkeeper	\$2. 22	\$3. 74	\$3. 19
File Clerk	2. 05	3. 00	2. 50
Receptionist	2. 20	3. 25	2. 90
Secretary	2. 56	3. 55	3. 35
Typist	2. 03	2. 75	2. 67

LABOR ORGANIZATIONS

<u>Union</u>	<u>Representing Workers at:</u>
Aluminum Workers	Ashby Corporation
Oil, Chemical & Atomic Workers	Airco Chemicals & Plastics Div. , Airco Alloys & Carbide
Machinists & Aerospace Workers	GAF Corporation
Machinists, U. M. W.	Pennsalt Corporation
Auto Workers	Airco Alloys & Carbide

CURRENT AND FUTURE LABOR SUPPLY -
MARSHALL COUNTY LABOR MARKET AREA

Area	Current Labor Supply, 1970 ^{6/}			Future Labor Supply by 1977 ^{7/} (Becoming 18 Years of Age)		
	Total	Male	Female	Total	Male	Female
Labor Market						
Area	8,662	4,592	4,070	13,832	7,135	6,697
Marshall	1,841	932	909	1,781	911	870
Calloway	1,509	719	790	1,589	811	778
Graves	1,665	1,026	639	2,593	1,352	1,241
Livingston	826	323	503	654	327	327
Lyon	731	420	311	439	234	205
McCracken	1,405	838	567	5,910	3,076	2,834
Trigg	685	334	351	866	424	442

TOTAL PERSONAL INCOME ^{8/}

Area	1968	1959	% Change
Marshall County	\$ 66,144,000	\$ 37,263,000	+77.5
Labor Market Area	309,501,000	223,147,000	+38.7
Kentucky	8,516,000,000	4,655,000,000	+82.9

PER CAPITA PERSONAL INCOME ^{9/}

Area	1968	1959	% Change
Marshall County	\$3,571	\$2,187	+63.3
Labor Market Area	\$1,401 to 3,571	\$927 to 2,187	N. A.
Kentucky	2,645	1,552	+70.4

EDUCATION

Public Schools

	<u>Marshall County</u>
Total Enrollment	4,856
Elementary	3,308
High School	1,548
Student-Teacher Ratio	21-1
Elementary	25-1
High School	18-1
State Rating of High School	Standard
Other Accreditations	Southern Association of Colleges and Schools
Percent High School Graduates to College	51.8
Current Expenditures Per Pupil	\$365.84
Bonded Indebtedness, June 30, 1970	\$2,279,000

Vocational Schools

	<u>Nearest Area Schools</u>	
	Tilghman Area	Western Kentucky Area
	Vocational School	Vocational School
Location	Paducah, Kentucky	Paducah, Kentucky
Mileage from Benton	26	26
Curriculum	Nurse Aide	General Clerical
	Practical Nursing	Secretarial-Steno
	Electronics (Technology)	Electronics (Communication)
	Highway (Technology)	Auto Body Repair
	Appliance Repair	Auto Mechanics
	Auto Body Repair	Barbering
	Auto Mechanics	Carpentry
	Carpentry	Commercial Foods
	Cosmetology	Cosmetology
	Drafting	Drafting
	Electricity	Electricity
	Machine Shop	Masonry
	Small Gasoline Engine	Tailoring
	Repair	
	Welding	

Colleges and Universities

<u>Name</u>	<u>Kentucky Area - Within 60 miles</u>		<u>Highest Degree Conferred</u>
	<u>Location</u>	<u>Enrollment</u>	
Murray State University	Murray	7,055	Masters
Paducah Community College	Paducah	1,085	Associate
Hopkinsville Community College	Hopkinsville	486	Associate

TRANSPORTATION

Rail

Line serving Benton and Hardin - Louisville & Nashville Railroad
Services - Freight, siding, switching, package car, and REA Express

Line serving Calvert City - Illinois Central Railroad
Services - Freight, siding, switching

RAILWAY TRANSIT TIME FROM BENTON, KENTUCKY, TO: 10/

No. of Days		No. of Days	
City	CL	City	CL
Atlanta, Ga.	2	Los Angeles, Calif.	5
Birmingham, Ala.	3	Louisville, Ky.	2
Chicago, Ill.	3	Nashville, Tenn.	2
Cincinnati, Ohio	3	New Orleans, La.	4
Cleveland, Ohio	4	New York, N. Y.	5
Detroit, Mich.	5	Pittsburgh, Pa.	5
Knoxville, Tenn.	3	St. Louis, Mo.	3

RAILWAY TRANSIT TIME FROM CALVERT CITY, KENTUCKY, TO: 10/

No. of Days		No. of Days	
City	CL	City	CL
Atlanta, Ga.	3	Los Angeles, Calif.	5
Birmingham, Ala.	3	Louisville, Ky.	1
Chicago, Ill.	2	Nashville, Tenn.	2
Cincinnati, Ohio	2	New Orleans, La.	3
Cleveland, Ohio	2	New York, N. Y.	4
Detroit, Mich.	3	Pittsburgh, Pa.	3
Knoxville, Tenn.	2	St. Louis, Mo.	3

Truck Service

Company

Home Office

Benton

Dixie Highway Express, Inc.
Harper Truck Service, Inc.
Arnold Ligon Truck Line, Inc.
(Ellis Trucking)
McLean Trucking Company
Paschall Truck Lines, Inc.
United Parcel Service

Akron, Ohio
Paducah, Kentucky

Lebanon, Kentucky
Winston-Salem, North Carolina
Murray, Kentucky
Paducah, Kentucky

Calvert City

Harper Truck Service, Inc.
 Arnold Ligon Truck Line, Inc.
 (Ellis Trucking)
 McLean Trucking Company
 Modern Truck Lines, Inc.
 Paschall Truck Line, Inc.
 Liquid Transportation
 Southern Tank Lines (Div. of Matlock)
 United Parcel Service

Paducah, Kentucky
 Lebanon, Kentucky
 Winston-Salem, North Carolina
 Memphis, Tennessee
 Murray, Kentucky
 Louisville, Kentucky
 Louisville, Kentucky
 Paducah, Kentucky

HIGHWAY MILES AND TRUCK TRANSIT TIME IN DAYS FROM BENTON, KENTUCKY, TO SELECTED MARKET CENTERS

City	Highway Miles	Delivery Time <u>11/</u>		City	Highway Miles	Delivery Time	
		LTL	TL			LTL	TL
Atlanta, Ga.	393	3	2	Los Angeles, Calif.	2,066	4-7	3-4
Birmingham, Ala.	342	3	2	Louisville, Ky.	208	1	1
Chicago, Ill.	422	3-4	2-3	Nashville, Tenn.	137	1	1
Cincinnati, Ohio	389	3	2	New Orleans, La.	530	3	2
Cleveland, Ohio	600	3	2	New York, N. Y.	961	3-4	3
Detroit, Mich.	441	3-4	2-3	Pittsburgh, Pa.	607	3-4	3
Knoxville, Tenn.	334	3	2	St. Louis, Mo.	196	1	1

Air

	<u>Local</u>	<u>Nearest Commercial</u>
Location:	Kentucky Dam Village Airport Gilbertsville, 4 miles east of Calvert City	Barkley Field Paducah, 26 miles from Benton
Runways:	1 paved, 1 turf	2 paved
Length:	4,000 ft. , 2,900 ft.	6,500 ft. , 4,000 ft.
Traffic Control:	Wind tee	Wind tee
Lighting:	Runway lights sundown to sunrise	Beacon, boundary, obstruction, runway and runway end identification lights
Services:	80-100 octane, jet fuel; tie down; charter service; car rental; flight instruc- tion; A & E repairs	Delta, Ozark, Sun, and Desota Airlines; 80-100 octane; jet fuel; major A & E repairs; taxi; limousine; car rental; storage

Water

Marshall County has four industrial docks located near Calvert City on the Tennessee River.

Bus

Benton

Southern Greyhound Bus Line; Western Kentucky Stages, Inc. ;
Kentucky Bus Line

Calvert City and Hardin

Southern Greyhound Bus Line

Rental Services - Car rentals

POWER AND FUEL

Electricity

Company serving Benton - Benton Electric Company

Source of power - Tennessee Valley Authority

Total generating capacity - 19,400,000 KW

Industrial rates furnished by - Benton Electric System, Benton, Kentucky

Company serving Calvert City - (1) TVA, (2) Jackson Purchase RECC,
(3) West Kentucky RECC

Source of power - (1) TVA, (2) Kentucky Utilities, (3) TVA

Total generating capacity - TVA - 19,400,000 KW; KU - 773,000 KW

Industrial rates furnished by - (1) South Kentucky Industrial Development
Association, Hopkinsville, Kentucky; (2) Jackson Purchase RECC,
Paducah, Kentucky; (3) West Kentucky RECC, Mayfield, Kentucky

Company serving Hardin - West Kentucky RECC

Source of power - Tennessee Valley Authority

Total generating capacity - 19,400,000 KW

Industrial rates furnished by - West Kentucky RECC, Mayfield, Kentucky

Natural Gas

Company serving Benton - Union Gas Company of Kentucky, Inc.

Source of supply - Texas Gas Transmission Corporation

Size of transmission lines - 4 -inch

Distribution lines - 2-inch

BTU content - 1,030; Specific gravity - .60

Distribution pressure - 28 psi

Rates - Large Commercial

First	500 cu. ft. or less	\$2.05 (minimum)
Next	3,500 cu. ft.	1.32 per M cu. ft.
Next	7,000 cu. ft.	.92 per M cu. ft.
Next	29,000 cu. ft.	.67 per M cu. ft.
Over	40,000 cu. ft.	.60 per M cu. ft.
Minimum bill		\$2.05

Company serving Calvert City - Western Kentucky Gas Company
Source of supply - Texas Gas Transmission Corporation
Size of transmission lines - 6-inch
Distribution lines - 2- to 4-inch
BTU content - 1,000; Specific gravity - .60
Distribution pressure - 35 psi

Rates - Rates will be furnished by Western Kentucky Gas Company,
Paducah, Kentucky.

Company serving Hardin - Hardin Gas Company
Source of supply - Texas Gas Transmission Corporation
Size of transmission lines - 4-inch
Distribution lines - 2-inch
BTU content - 1,007; Specific gravity - .596
Distribution pressure - 30 psi

Rates - Large Commercial

Required to purchase a minimum of 400 M cubic feet per month for 5
consecutive months each year.

First	10,000 cubic feet or less	\$7.50 net
Next	15,000 cubic feet	.77 per M cubic feet
Next	25,000 cubic feet	.72 per M cubic feet
Over	50,000 cubic feet	.67 per M cubic feet
Minimum monthly charge		\$7.50

WATER AND SEWERAGE

Water

Company serving Benton - The Benton Water & Sewer Company

Source - 2 wells

Treatment plant capacity - 1,008,000 gpd

Average daily consumption - 300,000 gallons

Peak daily consumption - 398,000 gallons

Type treatment - fluoridation, chlorination, lime

Storage capacity - 175,000 gallons; Average pressure - 65 psi

Size mains - 6 and 8 inches

MONTHLY WATER RATES FOR WHOLESALE AND INDUSTRIAL CONSUMERS

First	2,000 gals. of water per month (minimum)	\$3.15
Over	3,000 gals. but less than 3,500 gals.	3.70
Over	3,500 gals. but less than 4,000 gals.	4.20
Over	4,000 gals. but less than 4,500 gals.	4.75
Over	4,500 gals. but less than 5,000 gals.	5.25
Over	5,000 gals. but less than 5,500 gals.	5.80
Over	5,500 gals. but less than 6,000 gals.	6.30
Over	6,000 gals. but less than 6,500 gals.	6.85
Over	6,500 gals. but less than 7,000 gals.	7.35
Over	7,000 gals. - 30 cents for each 500 gallons or fraction thereof in excess of 7,000 gallons.	
Over	20,000 gals. - 20 cents for each 500 gallons or fraction thereof exceeding 20,000 gallons per month.	

Company serving Calvert City - Calvert City Water & Sewerage Department

Source - 3 wells

Treatment plant capacity - 720,000 gpd

Average daily consumption - 335,000 gallons

Peak daily consumption - 375,000 gallons

Type treatment - aeration, chlorination, and fluoridation

Storage capacity - 850,000 gallons; Average pressure - 100 psi

Size mains - 4 to 8 inches

MONTHLY WATER RATES FOR WHOLESALE
AND INDUSTRIAL CONSUMERS

Current monthly rates are:

First	2,000 gallons	\$3.50 (minimum)
Next	3,000 gallons	1.00 per M gallons
Next	5,000 gallons	.80 per M gallons
Next	5,000 gallons	.70 per M gallons
Next	5,000 gallons	.60 per M gallons
Next	5,000 gallons	.50 per M gallons
Next	25,000 gallons	.40 per M gallons
All over	50,000 gallons	.30 per M gallons

Company serving Hardin - Hardin Water & Sewer Department

Source - 2 wells

Treatment plant capacity - 144,000 gpd

Average daily consumption - 38,000 gallons

Peak daily consumption - 45,000 gallons

Type treatment - chlorination, fluoridation

Storage capacity - 55,000 gallons; Average pressure - 70 psi

Size mains - 6 and 4 inches

MONTHLY WATER RATES FOR WHOLESALE
AND INDUSTRIAL CONSUMERS

Minimum charges for first 2,000 gallons

5/8-inch service connection	\$ 4.75 per month
3/4-inch service connection	6.00 per month
1-inch service connection	10.00 per month
1 1/2-inch service connection	12.50 per month
2-inch service connection	18.75 per month
3-inch service connection	37.50 per month
4-inch service connection	80.00 per month

Rates after minimum charge

Next	3,000 gallons	\$1.25 per M gallons
Next	5,000 gallons	1.10 per M gallons
Next	5,000 gallons	1.00 per M gallons
Next	5,000 gallons	.90 per M gallons
Next	5,000 gallons	.75 per M gallons
Next	25,000 gallons	.60 per M gallons
Over	50,000 gallons	.40 per M gallons

Surface water sources - Kentucky Lake Reservoir, Tennessee River,
East Fork Clarks River
Average discharge - East Fork Clarks River near Benton 272 cfs (30-
year record) USGS; Tennessee River near Paducah 64,020 cfs (79-year
record) USGS
Expected ground water yield - 5 to 50 gpm along Kentucky Lake Reservoir;
500-1,000 gpm over remainder of county

Sewerage

Company serving Benton - Benton Water & Sewerage Company
Design population - 2,600
Treatment - 2 lagoons
Size of sanitary mains - 4, 6, and 8 inches
Rates - 25 percent of monthly water bill

Company serving Calvert City - Calvert City Water & Sewerage Department
Design population - 15,000
Treatment - primary and secondary
Type treatment - aeration, settling
Treated effluent discharged into - Cypress Creek
Size of sanitary mains - 10 to 12 inches
Size of storm mains - 16 inches
Rates - 50 percent of monthly water bill

Company serving Hardin - Hardin Water & Sewer Department
Design capacity - 100,000 gpd
Average daily flow - 30,000 gallons
Type treatment - contact stabilization, aeration
Treated effluent discharged into - Clarks River
Size of sanitary mains - 8-inch
Rates - 65 percent of monthly water bill

LOCAL GOVERNMENT

City

Benton

Structure - Mayor - 4-year term; 6 councilmen - 2-year terms
Budget 1970 - General Fund \$174,890; Water and Sewer Fund \$93,454
Fees and licenses - Occupational license tax of 1/2 of 1 percent on gross receipts of individual income and businesses. Business licenses range from \$5 to \$50 annually.

Calvert City

Structure - Mayor - 4-year term; 6 councilmen - 2-year terms
Budget 1970 - General Fund \$63,355
Fees and licenses - Occupational license tax of 1/2 of 1 percent on gross receipts of individual income and businesses. Business licenses range from \$5 to \$50 annually.

Hardin

Structure - Board of Trustees - 5 members, 2-year terms
Budget 1970 - General Fund \$2,975; Water and Sewer Fund \$26,412
Fees and licenses - Occupational license tax of 1/2 of 1 percent on gross receipts of individual income and businesses. Business licenses range from \$5 to \$50.

County

Structure - County Judge - 4-year term; 3 magistrates - 4-year terms
Budget 1970-71 - General Fund \$158,232; Road Fund \$122,800

Assessed Value of Property - 1969

<u>Classes of Property*</u>	<u>Benton</u>	<u>Calvert City</u>	<u>Hardin</u>	<u>Marshall County</u>
Real Estate	\$18,574,274	\$8,553,176	\$1,340,265	\$104,883,141
Tangibles	5,373,138	---	188,590	121,885,671
Public Service	---	3,170,019	---	16,145,786

*Property assessed at 100 percent of fair value.

Local General Property Tax Rates Per \$100 of Assessed Valuation - 1970 ^{12/}

<u>Taxing Unit*</u>	<u>Benton</u>	<u>Calvert City</u>	<u>Hardin</u>	<u>Marshall County</u>
State	\$.015	\$.015	\$.015	\$.015
County	.170	.170	.170	.170
School	.421	.421	.421	.421
City	.240	.210	.170	
Total	\$.846	\$.816	\$.776	\$.606

Planning and Zoning

Agency - Calvert City Planning Commission

Plans completed - Comprehensive Plan, Subdivision Regulations,
Zoning Ordinance

Codes adopted - Building Code, Housing Code, Plumbing Code, Electric
Code, Fire Code

Agency - Benton Planning Commission

Plans completed - Comprehensive Plan, Subdivision Regulations,
Zoning Ordinance, Neighborhood Analysis

Codes adopted - Building Code, Housing Code, Plumbing Code, Electric
Code, Fire Code

Safety

<u>Police</u>	<u>Benton</u>	<u>Calvert City</u>	<u>Marshall County</u>
Total staff	6	3	7
Radio-patrol cars	1	3	4

<u>Fire</u>	<u>Benton</u>	<u>Calvert City</u>	<u>Hardin</u>
American Insurance			
Association Fire Rating	7	7	
Volunteers	22	22	10
Equipment:			
1,100 gpm pumpers		1	
750 gpm pumpers	1	1	
500 gpm pumpers	1	1	1
jeep		1	

*Manufacturing machinery, raw materials inventories and goods in process
inventories are not subject to local tax. State rate is only \$0.15 per \$100.

Rescue Service

Marshall County Emergency Rescue Squad

Number of volunteers - 12 active members; 40 on call

Equipment - boat, motor, and trailer; trucks for equipment can carry
1 cot, skin diving and scuba equipment, grass fire equipment, and
CB radio

Personnel training - first aid, Civil Defense, medical self-help,
radiological monitoring

Sanitation

	<u>Benton</u>	<u>Calvert City</u>
Type service	private	municipal
Cost:		
residential	contract	\$2.50 monthly
business	contract	contract
Collection frequency:		
residential	when desired	twice weekly
business	when desired	twice weekly
Trash pickup	when desired	twice weekly
Disposal method	land fill	incinerator
	<u>Hardin</u>	<u>Marshall County</u>
Type service	private	private
Cost:		
residential	\$0.50 weekly	contract
business	\$0.50 weekly	contract
Collection frequency:		
residential	weekly	when desired
business	weekly	when desired
Trash pickup	when desired	when desired
Disposal method	county dump	land fill and incinerator

HEALTH

Hospitals

<u>Local General Hospital</u>	<u>Location</u>	<u>Beds</u>
Benton Hospital	Benton, Kentucky	40
General hospital facilities - operating room, X-ray, emergency Room, OB section, nursery		
Medical staff - 6 doctors, 12 registered nurses, 10 licensed practical nurses		

<u>Other General Hospitals</u>	<u>Location</u>	<u>Beds</u>
Western Baptist Hospital	Paducah, Kentucky	218
General hospital facilities - emergency room, X-ray, laboratory, intensive care, delivery room, 8 operating rooms, recovery room, pharmacy, cardiac care, inhalation therapy, physical therapy, cobalt, School of Practical Nursing, EEG Department		
Medical staff - 97 doctors, 62 registered nurses, 69 graduate licensed practical nurses		
Lourdes Hospital	Paducah, Kentucky	141
General hospital facilities - emergency room, X-ray, laboratory, inhalation therapy, radioisotope, pediatrics, operating room, electrocardiology, psychiatric inpatient service		
Medical staff - 90 doctors, 51 registered nurses, 35 graduate licensed practical nurses, 12 licensed practical nurses		

Other Facilities - Both Benton and Calvert City have outpatient clinics.

Nursing Homes

	<u>Number</u>	<u>Beds</u>
Extended care homes	1	42
Personal care homes	1	66

Public Health

Facility - Marshall County Health Department

Staff - 2 clerks, 2 nurses, health program coordinator, 2 sanitarians,
1 nutritionist

Budget 1970-71 - \$61,087

OTHER LOCAL FACILITIES

Communications

	<u>Benton</u>	<u>Calvert City</u>
Telephone -	South Central Bell	Kentucky Telephone Company
Services	standard	standard
Telegraph -	Western Union Paducah Office - toll-free	Western Union Paducah Office - toll-free
Postal - U.S. Post Office		
Class -	First	First
Mail received -	4 times daily	2 times daily
Mail dispatched -	3 times daily	2 times daily
Newspapers -	The Marshall Courier	The Tribune Democrat
Weekly and circulation -	4,500	3,700
Other papers received from	Paducah and Louisville, Kentucky	Nashville and Memphis, Tennessee
Radio -	WCBL-AM-FM	
Stations received from -	Paducah and Louisville, Kentucky	Benton, Louisville and Paducah, Kentucky
Television -		
Reception from -	Paducah, Kentucky; Harrisburg, Illinois; Cape Girardeau, Missouri; Nashville, Tennessee	Paducah, Kentucky; Harrisburg, Illinois; Cape Girardeau, Missouri; Nashville, Tennessee
Kentucky Educational Television -	Murray - Channel 21	

Library Services

Public Library - Marshall County Public Library, Benton
 Size collection - 17,000 volumes
 Circulation, 1969 - 92,417
 Services - records, magazines, films, story hour, reading programs

Public Library - Calvert City Public Library

Size collection - 5,000 volumes

Circulation, 1969 - 27,466

Services - records, magazines, story hour, films, projector, record player

Public Library - Hardin Public Library

Size collection - 3,000 volumes

Circulation, 1969 - 23,055

Services - records, magazines, story hour, films, projector, and record player

Religious Institutions

Number of churches in Marshall County - 60

Denominations - Baptist, Catholic, Christian, Church of Christ, Church of God, Episcopal, First Christian Disciples, Lutheran, Methodist, Nazarene, Jesus Name, Presbyterian

Financial Institutions

<u>Banks</u>	<u>Statement as of June 30, 1970</u>	
	<u>Assets</u>	<u>Deposits</u>
Bank of Benton	\$17,822,388.13	\$16,274,973.58
Bank of Marshall County	22,101,870.90	20,239,796.11
Calvert Bank	5,269,306.37	4,794,485.59
First Liberty Bank	3,878,330.13	3,484,938.16

<u>Savings and Loan Associations</u>	<u>Assets</u>	<u>Shared Accounts</u>
Valley Building & Loan Association	\$ 526,731.45	\$ 154,100.00
First Federal Saving & Loan Association	15,488,409.03	14,467,731.00

Hotels and Motels

Number - 60

Units - 1,172

Clubs and Organizations

Marshall County

Business and Civic - Marshall County Association for Exceptional Children, Kentucky-Barkley Lakes Board of Realtors, Marshall County Soil Improvement Association, Marshall County Rescue Squad and Emergency Unit, Inc., Marshall County Chamber of Commerce, Jaycees, Kiwanis, Lions, Rotary, Medical Society, Red Cross, Red Carpet Service, Benton Municipal Hospital Board, Benton Citizens Advisory Council, Marshall County Bar Association, Marshall County PTA, Civil Defense, Farm Bureau, Library Board, Industrial Development Committee, U. S. Power Squadron

Fraternal - American Legion, FOP, Masonic Lodge, DAV, Kentucky Lake Shriners

Women's - Woman's Club, B and PW Club, DAR, Eastern Star, Homemakers, Garden Club, American Legion Auxiliary, Jaycee-ettes, Ladies Golf Association, Senior Woman's Club

Youth - Candy Strippers, Jr. Volunteers, Boy Scouts, Girl Scouts, Cub Scouts, FFA, FHA, 4-H, Little League baseball

Other - Kentucky Lake Sailing Club, Kentucky Twin Lake Campers, Gun Club, West Kentucky Horseman's Association

RECREATION

Local

	<u>Benton</u>	<u>Calvert City</u>
Public Recreation Facilities		
Supervised program -	Marshall County Recreation Department	Calvert City Recreation Department - sponsored by Lions Club
Parks -	1	1
Playgrounds -	2	3
Swimming pool -	1	
Golf courses -	1	1
Tennis court -		1
Baseball diamonds -	1	3
Football fields	1	1
Other	Par-3 golf course	basketball
Private Recreation Facilities		
Country clubs -	1	1
Golf courses	1	1
Swimming pool		1
Movie theater		1 (outdoor)
Bowling lanes (county)	1	

Tourist Attractions

Benton - Tater Day held first Monday in April

"Big Singing," singing festival held first Sunday in May

Calvert City - Calvert Auto Museum

Gilbertsville - Dinner theater; Ken-Bar Resort; Kaintuck territory, an authentic reproduction of a frontier settlement; Kentucky Lake Fall Fishing Derby; Watkins Cup Regatta, Kenlake State Resort Park, held first weekend in October; Governor's Cup Regatta, Kenlake, held in May

Area (Within 25 miles)

Murray State University, Murray, Kentucky, offers a complete range of cultural and athletic activities open to the public. Lake Barkley State Resort Park and the Land Between the Lakes National Recreation Area offer the finest recreational facilities.

AGRICULTURE - NATURAL RESOURCES - CLIMATE

Agriculture 13/

	<u>Marshall County</u>	<u>Labor Market Area</u>
Total land area (acres)	193,920	1,613,440
Percent of area in farm land	52.2	59.3
Number of farms	1,079	7,931
Average size of farms (acres)	93.7	120.7
1964 value of all farm products	\$3,250,636	\$29,208,211
Value per farm	3,013	3,683
Total crop sales	556,152	12,619,332
Total livestock & livestock products	2,693,684	16,579,079
1968 agricultural production included:		
Burley tobacco (lbs.)	192,000	3,846,000
Corn (bu.)	358,000	5,450,000
Cattle and calves (number)	16,200	157,500
Hogs and pigs (number)	11,800	130,100
Milk production (1967) (lbs.)	4,600,000	80,625,000

Natural Resources

Principal mineral resources	Sand and gravel
Other mineral resources	Fuller's earth (bleaching) clay, silica sand and chert
Acres of commercial forest land	64,300 acres
Most abundant tree species	Red oak, white oak, hickory, sweetgum, soft maple, ash, and cottonwood

Climate 14/

	<u>Marshall County</u>
Temperature	
Annual mean (30-year record)	59.6 degrees
Average annual 1969	58.2 degrees
Record highest July, 1954 (27-year record)	104 degrees
Record lowest January, 1963 (27-year record)	- 5 degrees
Seasonal heating degree-days (30-year record)	3,821
Precipitation	
Mean annual total (30-year record)	45.23 inches
Mean annual snow and sleet (27-year record)	9.7 inches
Total precipitation 1969	42.06 inches
Mean number days precipitation (.01 inches or more) (27-year record)	114
Average number days thunderstorms (22-year record)	53
Prevailing winds (22-year record)	Southwest

HISTORY

Marshall County, Kentucky's ninety-second county, was formed from Calloway County and named for Chief Justice John Marshall of the United States Supreme Court from 1801 to 1835.

Marshall County's eastern boundary follows Kentucky Lake from Kentucky Dam near Gilbertsville upstream to Calloway County, a distance of approximately twenty-five miles. The numerous coves made by Kentucky Lake, plus the ideal climate the region enjoys most of the year, give the county a good share of a vacation and playground area fast becoming one of the most popular in the nation. Its 303 square miles of territory are generally level, its soil is good, and some large tracts of timber still dot the landscape.

Calvert City is located in the northern part of the county near Kentucky Dam and Lake. Prior to 1950, the main income for this rural hamlet was derived from agriculture and the sale of timber. Beginning with 1950, Calvert City experienced rapid growth due to the locations of several industrial concerns which employ more than 3,000 people.

The building of Kentucky Dam in the late 1930's and early 1940's, and the building of Barkley Dam and Lake in the 1960's, created new opportunities in the way of an industrial boom and have created one of the nation's most attractive recreational areas.

Benton, the county seat, incorporated in 1845, is located in the south central part of Marshall County. Benton has also experienced rapid growth due to a rapid increase in manufacturing and commercial trade. One of the leading festivals in Benton, "Tater Day," celebrated on the first Monday in April, like county court day in many rural sections of Kentucky, is the annual spring holiday when the countryside gathers on the streets to buy and sell sweet potatoes for seed. The transaction was extended to include livestock, produce, guns, knives, or anything that can be swapped. The day is an occasion not only for trading but also for meeting friends.

SOURCES OF INFORMATION

- 1/ U.S. Department of Commerce, Bureau of the Census, Census of Population, 1950, 1960, 1970.
- 2/ Kentucky Department of Economic Security, Division of Research and Statistics.
- 3/ Kentucky Department of Economic Security, Number of Workers in Manufacturing Industries Covered by Kentucky Unemployment Insurance Law Classified by Industry and County, March 1970 and March 1960.
- 4/ Kentucky Department of Commerce, 1970 Kentucky Directory of Manufacturers.
- 5/ Kentucky Department of Economic Security, Division of Employment Services, Paducah Office.
- 6/ Kentucky Department of Economic Security, Kentucky Labor Supply Estimates by County, January 1970.
- 7/ Kentucky Department of Commerce, Future Labor Supply by 1977.
- 8/ University of Kentucky, Office of Development Services and Business Research, Total Personal Income for Kentucky.
- 9/ University of Kentucky, Office of Development Services and Business Research, Per Capita Income in Kentucky.
- 10/ Louisville & Nashville Railroad, Louisville, Kentucky, and Illinois Central Railroad, Louisville, Kentucky.
- 11/ Paschall Truck Lines, Murray, Kentucky.
- 12/ Kentucky Department of Revenue.
- 13/ U.S. Department of Commerce, Bureau of the Census, Census of Agriculture, 1964. U.S. Department of Agriculture and Kentucky Department of Agriculture, Kentucky Agricultural Statistics, 1969.
- 14/ U.S. Department of Commerce, Environmental Science Services Administration, Climatological Data, 1969.

All other information was obtained from governmental offices, local businesses and organizations.