

1990

Industrial Resources: Allen County, Kentucky

Kentucky Library Research Collections
Western Kentucky University, spcol@wku.edu

Follow this and additional works at: https://digitalcommons.wku.edu/allen_cty



Part of the [Public Affairs, Public Policy and Public Administration Commons](#)

Recommended Citation

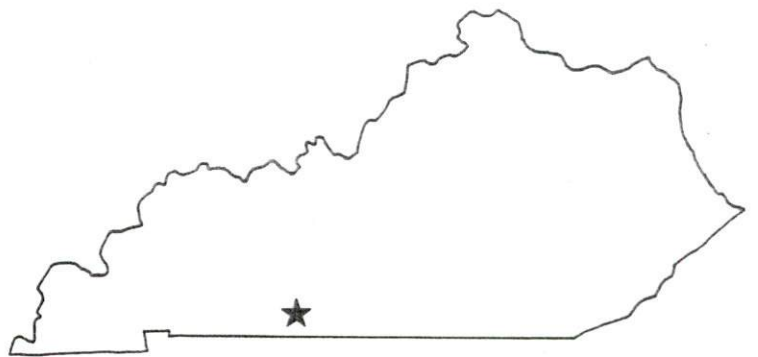
Kentucky Library Research Collections, "Industrial Resources: Allen County, Kentucky" (1990). *Allen County*. Paper 8.
https://digitalcommons.wku.edu/allen_cty/8

This Report is brought to you for free and open access by TopSCHOLAR®. It has been accepted for inclusion in Allen County by an authorized administrator of TopSCHOLAR®. For more information, please contact topscholar@wku.edu.

12.04

Resources for Economic Development

Scottsville



KENTUCKY
Open for Business

RESOURCES FOR ECONOMIC DEVELOPMENT
SCOTTSVILLE, KENTUCKY

Prepared by
The Kentucky Cabinet for Economic Development
Division of Research and Planning
in cooperation with
The Scottsville-Allen County Industrial Foundation

1990

Division Director - Pamela K. Riley; program coordinator - Keith Roberts; research - Scott Hourigan; clerical - Wanda Sharp; graphics - Robert Owens, Pat Coleman; cartography - Edwin Scott, Dave Clark. Cost of printing paid from state funds.

TABLE OF CONTENTS

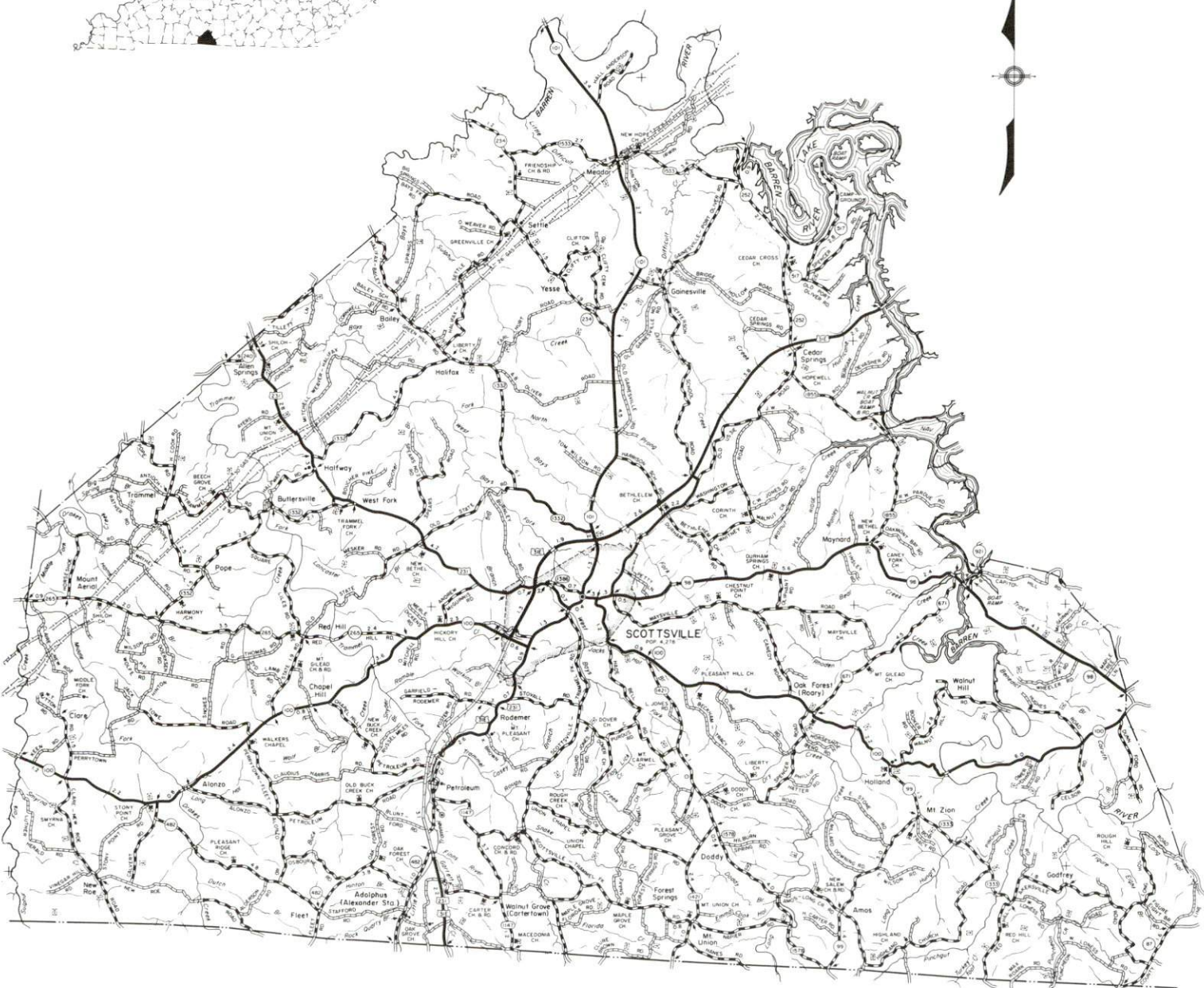
<u>Chapter</u>	<u>Page</u>
SCOTTSVILLE, KENTUCKY - A RESOURCE PROFILE	1
THE LABOR MARKET STATISTICS	2
Labor Market Area Map	2
Population	3
Population Projections	3
Estimated Labor Supply	3
Labor Force Characteristics of Residents, 1989	4
Selected Components of Nonagricultural Employment, by Place of Work, 1988	5
Per Capita Personal Income	6
Average Placement Wages	7
Average Weekly Wages of Workers Covered by Unemployment Insurance F.Y. 1987-88 - Bar Chart	8
Average Weekly Wages by Industry, by Place of Work, 1988	9
EXISTING INDUSTRY	10
Scottsville Manufacturing Firms, Their Products and Employment	10
Labor Organizations in Manufacturing Firms	10
Selected Industrial Services	11
TRANSPORTATION	12
Highways	12
Truck Service	12
Selected Market Location Map	13
Rail	14
Air	14
UTILITIES	15
Electricity	15
Natural Gas	15
Public Water Supply	15
Sewerage	15
CLIMATE	16

<u>Chapter</u>	<u>Page</u>
LOCAL GOVERNMENT	17
Structure	17
Planning and Zoning	17
Local Fees and Licenses	17
State and Local Property Taxes	18
Combined State and Local Rates Per \$100 Valuation, 1989	18
EDUCATION	19
Public Schools	19
Area Colleges and Universities	19
Vocational Training	20
OTHER LOCAL FACILITIES	21
Local Medical Personnel	21
Hospitals	21
Other Medical Facilities and Services	21
Banks and Savings & Loan Associations	21
Newspapers	21
Telephone Service	21
RECREATION	22
COMMUNITY IMPROVEMENTS	23

GENERAL HIGHWAY MAP ALLEN COUNTY KENTUCKY

PREPARED BY THE
KENTUCKY TRANSPORTATION CABINET
DEPARTMENT OF HIGHWAYS
DIVISION OF PLANNING
IN COOPERATION WITH THE
U.S. DEPARTMENT OF TRANSPORTATION
FEDERAL HIGHWAY ADMINISTRATION

SCALE 1:25000



SCOTTSVILLE, KENTUCKY - A RESOURCE PROFILE

Scottsville, the county seat of Allen County, is located in south central Kentucky. According to 1988 estimates, the city's population totaled 4,670. Scottsville is 48 miles northeast of Nashville, Tennessee; 142 miles southwest of Louisville, Kentucky; and 242 miles southwest of Cincinnati, Ohio.

Allen County covers a land area of 338 square miles in Kentucky's Pennyrile Region. This area is noted for its gently rolling plain and agricultural production. The southern boundary of the county is formed by the Kentucky-Tennessee state line. Allen County had an estimated population of 14,300 in 1988.

The Economic Framework - The total number of Allen County residents employed in 1989 averaged 6,370. In 1988, manufacturing firms in the county reported 1,390 employees; wholesale and retail trade provided 1,091 jobs; 222 people were employed in service occupations; state and local government accounted for 521 employees; and contract construction firms provided 62 jobs.

Labor Supply - There is a current estimated labor supply of 17,229 persons available for industrial jobs in the labor market area. In addition, from 1990 through 1994, 10,538 young persons in the area will become 18 years of age and potentially available for industrial jobs.

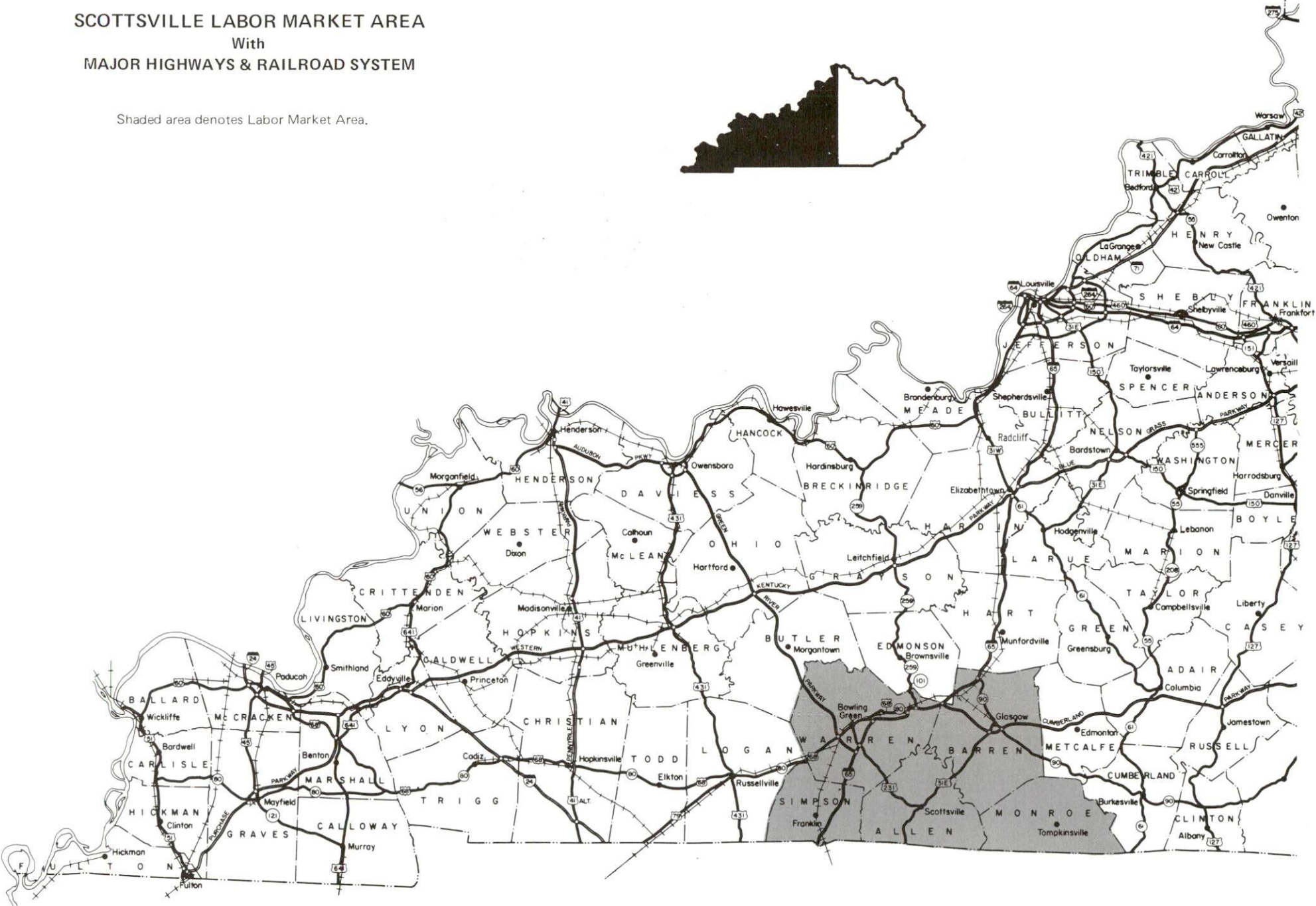

Transportation - Principal highways which directly serve Scottsville are U.S. Highways 231, 31E and Kentucky Highways 100 and 101. Each is a "AAA"-rated trucking highway. Interstate 65 is 21 miles northwest of Scottsville via U.S. 231, and the Cumberland Parkway, a multi-lane toll road, is 23 miles northeast of the city via U.S. 31E. The nearest scheduled commercial airline service is available at Nashville Metropolitan Airport in Nashville, Tennessee, 54 miles southwest of Scottsville. Charter service is available at the Bowling Green-Warren County Airport, 23 miles northwest of Scottsville. Rail transportation is not available in Scottsville; however CSX Transportation provides main line rail service at Bowling Green, 25 miles northwest of Scottsville, and branch line service at Glasgow, 25 miles northeast of Scottsville.

Power and Fuel - The Tri-County Electric Membership Corporation, supplied by the Tennessee Valley Authority, provides electricity to both Scottsville and Allen County. The Scottsville Gas Department, supplied by Texas Gas Resources Corporation, serves the city with natural gas.

Education - The Allen County School System provides primary and secondary education to Scottsville and Allen County. Ten colleges and universities are located within 65 miles of Scottsville. The Allen County Area Vocational Education Center offers vocational training in Scottsville. Technical training is available at the Bowling Green State Vocational-Technical School, 25 miles northwest of Scottsville.

SCOTTSVILLE LABOR MARKET AREA With MAJOR HIGHWAYS & RAILROAD SYSTEM

Shaded area denotes Labor Market Area.



LABOR MARKET STATISTICS

The Scottsville Labor Market Area includes Allen County and the adjoining Kentucky counties of Barren, Monroe, Simpson and Warren. In addition, the southern boundary of the county is formed by the Kentucky-Tennessee state line. The labor market is supplemented by Macon and Sumner Counties in Tennessee.

POPULATION

	1988*	1980	1970
Labor Market Area	155,900	146,991	123,855
Scottsville	4,670	4,278	3,584
Allen County	14,300	14,128	12,598

* Population estimates.

Sources: U.S. Department of Commerce, Bureau of the Census, August 1989; November 1989.

POPULATION PROJECTIONS

	1995	2000	2010	2020
Labor Market Area	175,845	183,895	197,266	206,979
Allen County	15,394	15,725	16,186	16,529

Source: University of Louisville, Urban Studies Center, State Data Center.

ESTIMATED LABOR SUPPLY

	Current				Future
	Total	Unemployed	Employed Part-Time	Not in Labor Force	Becoming 18 years of age 1990 thru 1994
Labor Market Area*	17,229	7,339	8,828	1,062	10,538
Allen County	1,683	619	626	438	993

* Additional workers may be drawn from other nearby counties.

Note: Unemployed - persons unemployed and actively seeking work; Employed Part-Time - persons employed but working only 14 to 26 weeks per year; Not in Labor Force - represents the number of persons who would enter the labor force if suitable employment were available (based on the assumption that persons in Kentucky would like to participate in the labor force in the same proportion that they do nationally).

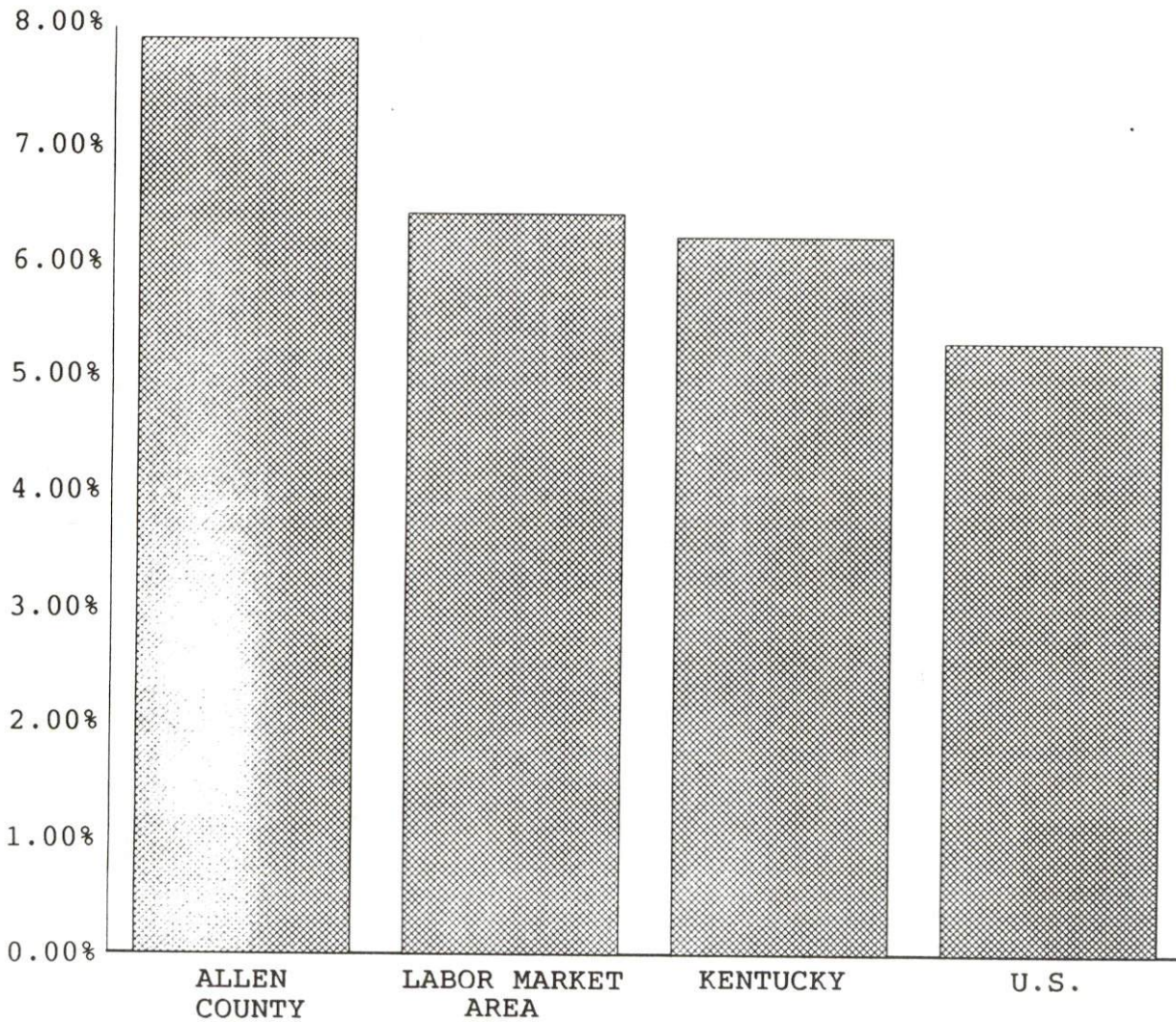
Sources: Kentucky Cabinet for Human Resources, Kentucky Labor Supply Estimates by County, 1988. Kentucky Cabinet for Economic Development, Future Labor Supply Becoming 18 Years of Age, 1990 thru 1994.

LABOR FORCE CHARACTERISTICS OF RESIDENTS, 1989

	Allen County	Labor Market Area
Civilian Labor Force	6,918	80,071
Employment	6,370	74,968
Unemployment	548	5,103
Rate of Unemployment (%)	7.9	6.4

Source: Kentucky Cabinet for Human Resources, Kentucky Labor Force Estimates, Annual Averages, 1989.

UNEMPLOYMENT RATES
1989



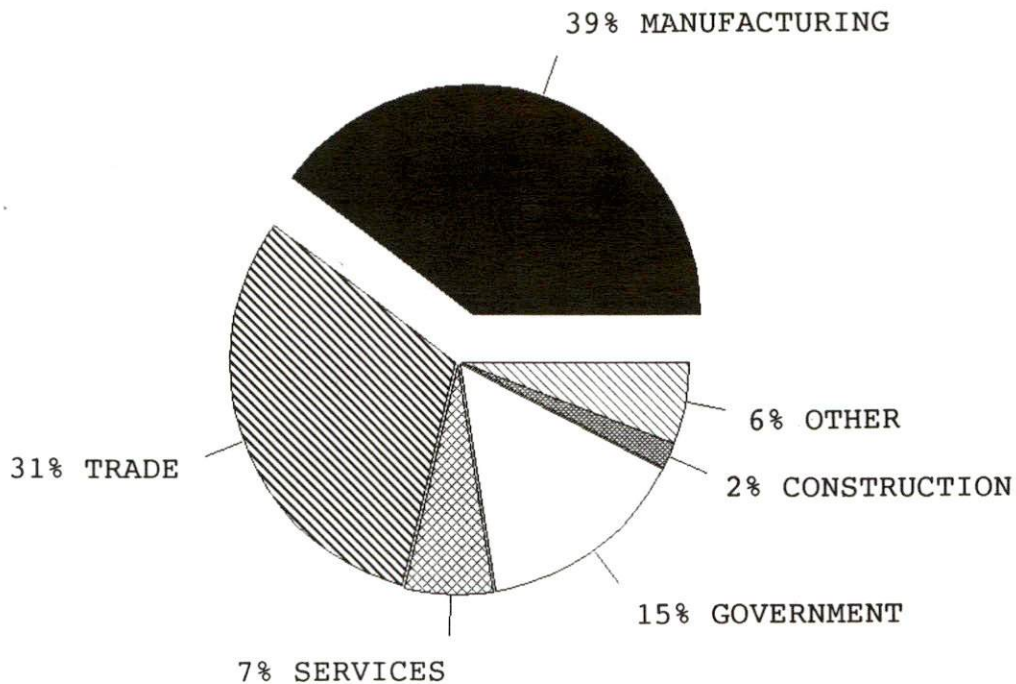
SELECTED COMPONENTS OF NONAGRICULTURAL EMPLOYMENT
BY PLACE OF WORK, 1988

	Allen County	Labor Market Area
All Industries (total)	3,486	59,185
Manufacturing	1,390	18,549
Wholesale & Retail Trade	1,091	15,460
Services	222	9,764
State/Local Government	521	7,931
Contract Construction	62	2,853

Note: Excludes domestic workers, railway workers, certain nonprofit corporations, majority of federal government workers, and self-employed workers.

Source: Kentucky Cabinet for Human Resources, Average Monthly Workers Covered by Kentucky Unemployment Insurance Law, 1988.

ALLEN COUNTY

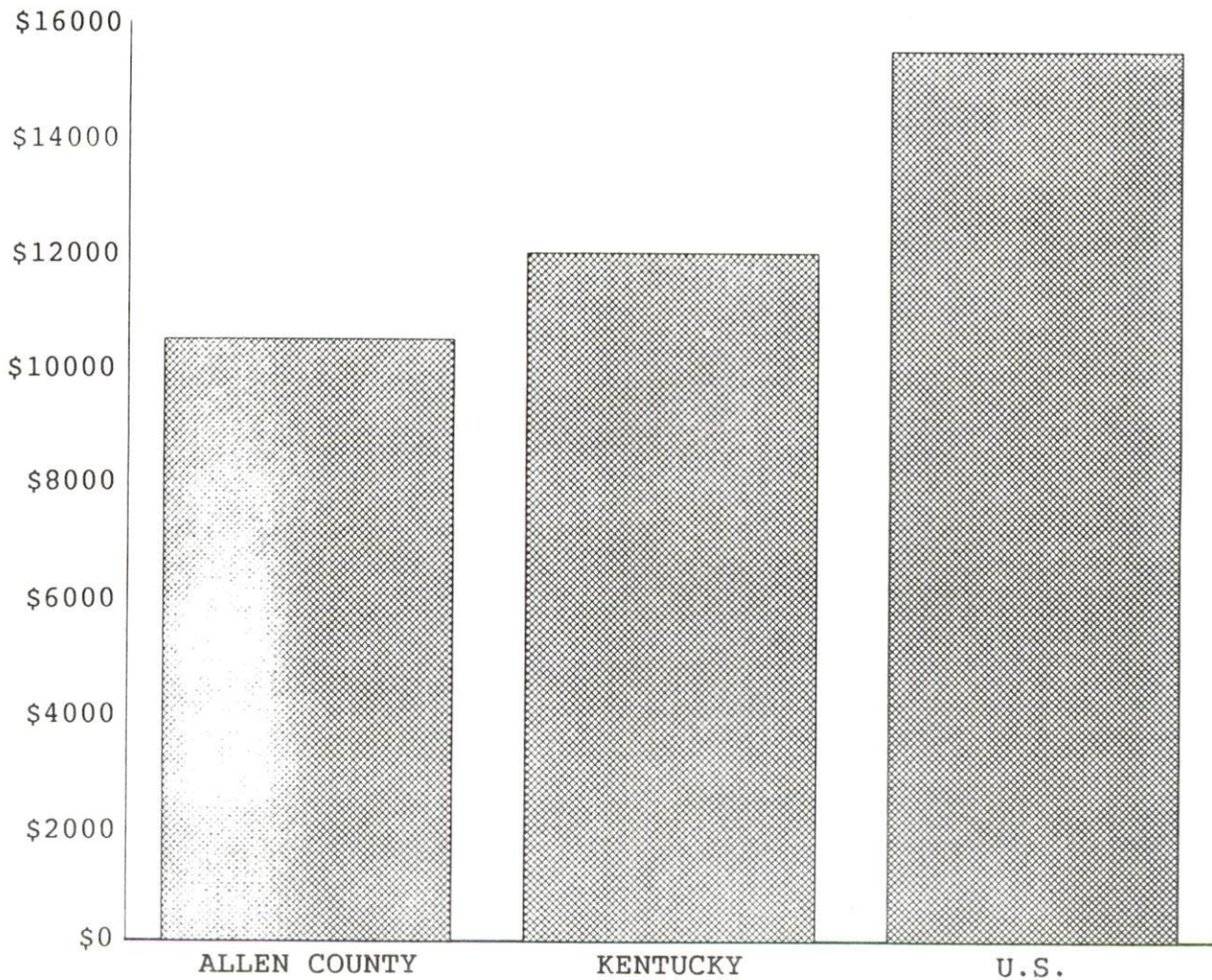


PER CAPITA PERSONAL INCOME

Area	1983	1987	Percent Change
Allen County	\$8,198	\$10,499	28.2
Labor Market Area Range	\$7,136 - \$8,692	\$9,614 - \$12,039	-
Kentucky	\$9,513	\$11,997	26.1
U.S.	\$12,098	\$15,484	28.0

Sources: U.S. Bureau of Economic Analysis, Kentucky Economic Information System, August 1988 and April 1989.

PER CAPITA PERSONAL INCOME
1987



AVERAGE PLACEMENT WAGES

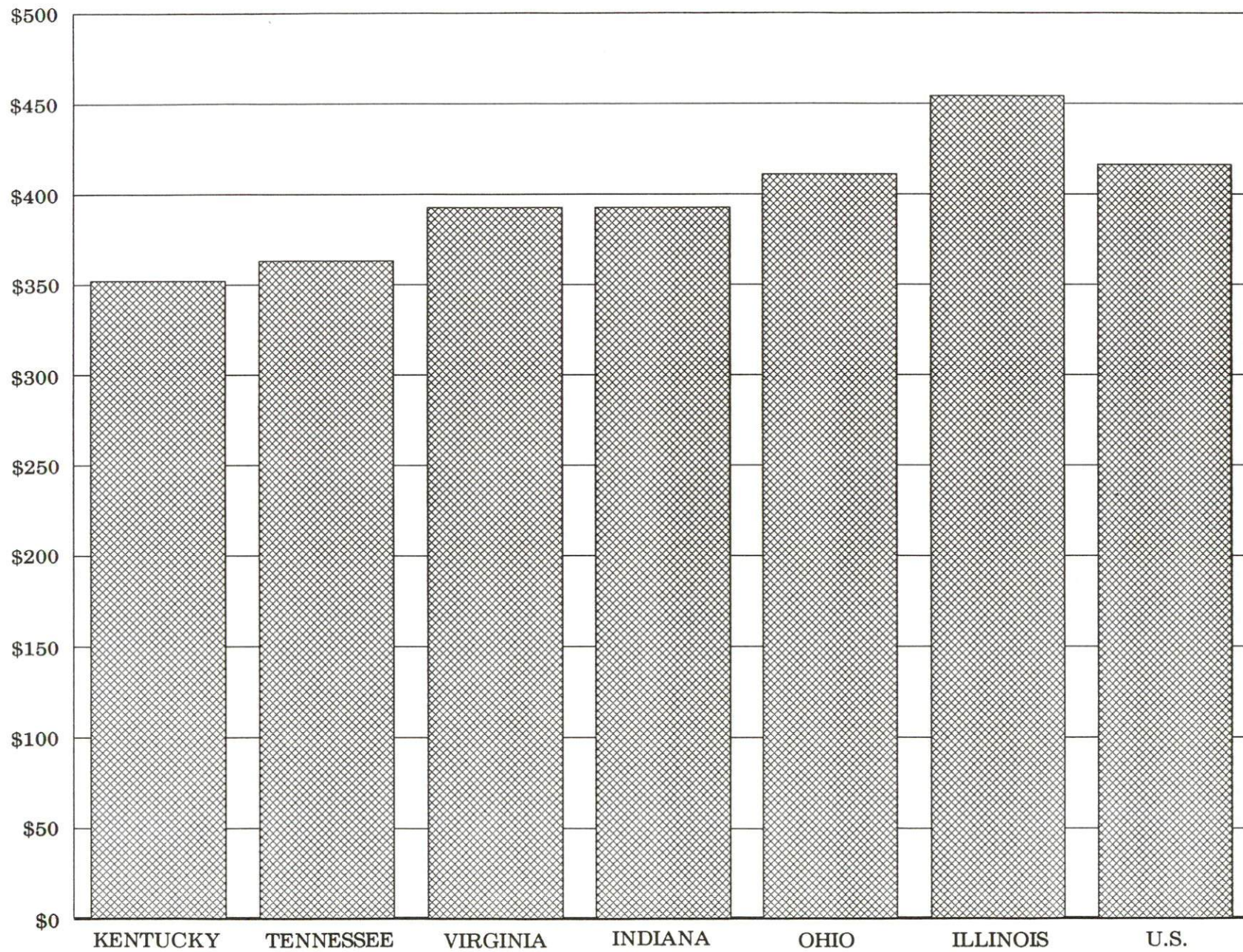
Allen County is served by the Bowling Green local office of the Kentucky Department for Employment Services. The focus of the following data is on job placements made by the Bowling Green local office and may therefore be used as an indicator of the wages which employers in the area pay new employees. During the twelve months which ended on June 30, 1989, the local employment office filled 4,019 job openings in various occupational categories. The average hourly wage for selected occupational categories were:

<u>OCCUPATIONAL CATEGORY</u>	<u>NUMBER OF PLACEMENTS</u>	<u>AVERAGE WAGE(\$)</u>
All Occupations	4,019	4.51
Clerical	857	3.60
Sales	118	4.16
Services (excluding domestic)	584	3.66
Agricultural, Fishery, Forestry, etc.	56	4.04
Processing	66	4.85
Machine Trades	573	6.21
Bench Work	846	4.45
Structural	187	5.76
Motor Freight/ Transportation	165	4.25
Packaging and Materials Handling	470	8.85
Other	11	4.59

The Bowling Green local office also serves Butler, Edmonson, Logan, Simpson, and Warren Counties. The above occupational categories are taken from the Dictionary of Occupational Titles published by the U.S. Department of Labor.

Source: Kentucky Cabinet for Human Resources, Department for Employment Services.

AVERAGE WEEKLY WAGES OF WORKERS COVERED BY
UNEMPLOYMENT INSURANCE F. Y. 1987-88



AVERAGE WEEKLY WAGES BY INDUSTRY
BY PLACE OF WORK, 1988

	Allen County	Kentucky (State- Wide)	Tennessee	Virginia
All Industries	\$299.39	\$352.31	\$363.12	\$392.56
Mining & Quarrying	125.65	603.27	495.85	596.88
Contract Construction	310.28	380.71	394.27	422.27
Manufacturing	340.98	464.92	416.73	452.60
Transportation, Communications & Public Utilities	392.85	468.17	485.13	554.17
Wholesale & Retail Trade	256.03	238.88	N/A	N/A
Finance, Insurance & Real Estate	319.50	401.17	269.27	466.23
Services	192.26	298.98	343.48	391.67
State/Local Government	310.99	377.81	403.21	457.00
	Indiana	Ohio	Illinois	U. S.
All Industries	\$392.63	\$411.08	\$454.10	\$416.33
Mining & Quarrying	635.77	579.73	674.62	660.40
Contract Construction	449.87	465.46	584.10	469.85
Manufacturing	532.06	569.98	555.83	517.62
Transportation, Communications & Public Utilities	502.69	519.17	584.83	542.33
Wholesale & Retail Trade	N/A	N/A	N/A	N/A
Finance, Insurance & Real Estate	406.58	444.33	579.88	532.52
Services	317.98	348.48	402.38	384.31
State/Local Government	395.31	428.10	453.12	442.71

N/A Not Available.

Note: The average weekly wage for each category includes the salaries and wages of all persons working for that type business. For example, the manufacturing category includes both production workers and administrative personnel. Excludes domestic workers, railway workers, certain nonprofit corporations, majority of federal government workers, and self-employed workers.

Source: Kentucky Cabinet for Human Resources, Average Weekly Wages of Workers Covered by Kentucky Unemployment Insurance Law, 1988. U.S. Department of Labor, Bureau of Labor Statistics, Average Annual Pay by State and Industry, August 29, 1989.

EXISTING INDUSTRY

SCOTTSVILLE MANUFACTURING FIRMS, THEIR PRODUCTS AND EMPLOYMENT

<u>Firm</u> (Establishment date)	<u>Product</u>	<u>1989</u> <u>Average Employment</u>
The Allen County News, Scottsville Publishing Corporation (1935)	Newspaper	7
Allen Manufacturing Company (1987)	Ladies sportswear	150
Bryant Lumber Company (1933)	Lumber	47
The Citizens Times (1890)	Newspaper	5
Clifty Farm, Tennessee Valley Ham Company, Inc. (1987)	Country hams	18
General Electric Company (1973)	Hermetic motor parts	800
Gerald Printing Service (1935)	Job printing	32
Keen Tool & Die Company (1973)	Special machinery, gauges, precision tools and dies, molds	13
RWM & M, Inc. (1985)	Ladies skirts, slacks and shorts	140
Sumitomo Electric Wiring Systems, Inc. (1987)	Plastic injection molding, metal automotive wiring terminals	85
Marvin Wood Lumber Company (1950)	Framing, furniture dimension, lumber	40
Woodstock Mills, Inc. (1978)	Lumber crossties, cants	27

Sources: Kentucky Cabinet for Economic Development, Division of Research and Planning.

LABOR ORGANIZATIONS IN MANUFACTURING FIRMS

There are currently no labor unions representing manufacturing workers in Scottsville.

SELECTED INDUSTRIAL SERVICES

<u>Types of Services</u>	<u>Location</u>	<u>Mileage from Scottsville</u>
Custom Data Processing	Bowling Green, Kentucky	25
Custom Plastics Producers	Franklin, Kentucky	24
	Bowling Green, Kentucky	25
Electric Motor Repair	Bowling Green, Kentucky	25
	Glasgow, Kentucky	25
Grinding, Precision & Tool	Glasgow, Kentucky	25
Heat Treating Facilities	Nashville, Tennessee	48
Industrial Equipment & Supplies	Bowling Green, Kentucky	25
Industrial Gases	Bowling Green, Kentucky	25
	Glasgow, Kentucky	25
Industrial Waste Removal	Russellville, Kentucky	46
	Nashville, Tennessee	48
Machine Shops, Tool & Die	Scottsville, Kentucky	-
Metal Castings	Horse Cave, Kentucky	43
Metal Finishers	Horse Cave, Kentucky	43
	Nashville, Kentucky	48
Metal Service Centers	Bowling Green, Kentucky	25
Millwrights	Franklin, Kentucky	24
	Bowling Green, Kentucky	25
Public Warehouse Facilities	Bowling Green, Kentucky	25
	Glasgow, Kentucky	25

Sources: Kentucky Cabinet for Economic Development, Kentucky Directory of Selected Industrial Services, 1987; Division of Research and Planning.

TRANSPORTATION

Highways

Principal highways directly serving Scottsville are U.S. Highways 231, 31E and Kentucky Highways 100 and 101. Each is a "AAA"-rated (80,000-pound gross load limit) trucking highway. Interstate 65, a major north-south corridor, is accessible from Scottsville by U.S. 231, 21 miles northwest of the city and by Kentucky 100, 21 miles west of Scottsville. The Cumberland Parkway, a multi-lane toll road which traverses across south central Kentucky, is located 23 miles northeast of Scottsville via U.S. 31E.

HIGHWAY MILES FROM SCOTTSVILLE, KENTUCKY, TO SELECTED MARKET CENTERS

City	Highway Miles	City	Highway Miles
Atlanta, GA	289	Los Angeles, CA	2,052
Baltimore, MD	713	Louisville, KY	142
Birmingham, AL	235	Nashville, TN	48
Chicago, IL	418	New Orleans, LA	568
Cincinnati, OH	242	New York, NY	892
Cleveland, OH	489	Pittsburgh, PA	520
Detroit, MI	500	St. Louis, MO	298
Knoxville, TN	226		

Note: Mileage computations are via the best interstate or primary highways, not necessarily the most direct route of travel.

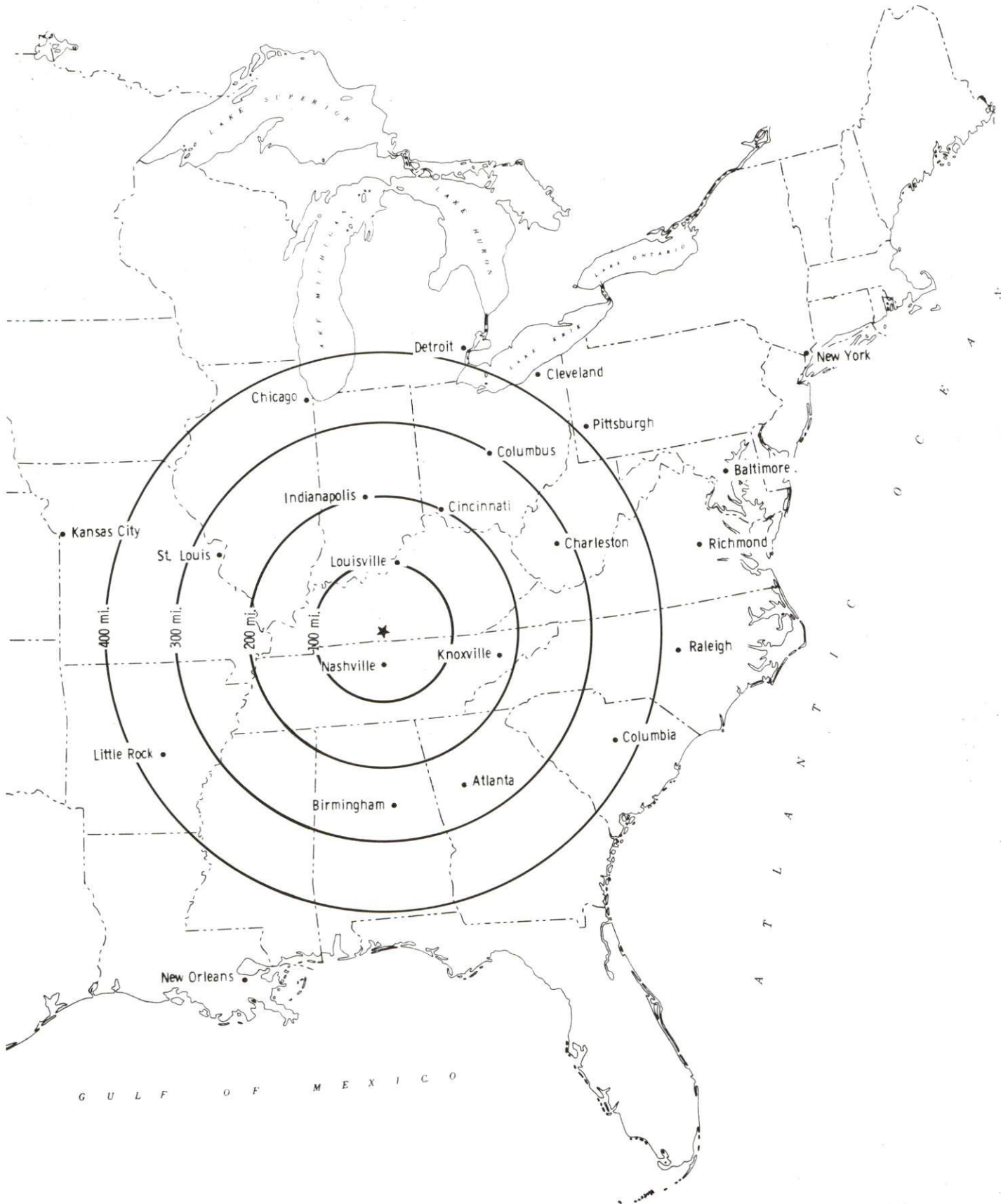
Sources: Rand McNally Deluxe Motor Carriers' Road Atlas, 1989. Official Kentucky Mileage Map, 1980.

Truck Service

There are currently twenty-four common carrier trucking companies that provide interstate and/or intrastate service to Scottsville.

Source: American Motor Carrier Directory, Spring 1990.

Selected Market Centers



Rail

Scottsville is not directly served by rail. CSX Transportation provides main line service at Bowling Green, 25 miles northwest of Scottsville, and branch line service at Glasgow, 25 miles northeast of Scottsville. CSX Transportation also provides the nearest piggyback facilities at Nashville, Tennessee, 48 miles southwest of Scottsville.

For details on routing, schedules, rates, and services contact:

Manager
Industrial Development
CSX Transportation
9420 Bunsen Parkway
Suite 212
Louisville, Kentucky 40220
(502) 499-3025

Air

Local

Location: Bowling Green-Warren County Airport
2 miles southeast of downtown Bowling Green;
23 miles northwest of Scottsville

Runways: 2 paved
Length: 4,000 feet; 6,500 feet

Traffic Control: Wind tee, airport advisory service

Lighting: Runways, obstructions, taxiways, beacon, strobes
approach to 3, VASI

Services: 100LL, jet-A fuel, charter, plane rental, storage,
major and minor A & P repairs, oxygen, FAA flight
service station, taxi and rental car service

Air Freight Service: Chartered air freight service must be arranged

Nearest Scheduled Commercial Airline Service

Location: Nashville Metropolitan Airport
6 miles southeast of Nashville, Tennessee;
54 miles southwest of Scottsville

Air Service: American, Delta, Eastern, Northwest, PanAm,
TWA, Southwest, United, USAir, American
Eagle, ComAir

Daily Arrivals
& Departures: 470

UTILITIES

Electricity

Company serving Scottsville and Allen County - Tri-County Electric
Membership
Source of power - Tennessee Valley Authority
For industrial rates contact:

South Kentucky Industrial Development
Association, Inc.
P.O. Box 726
Hopkinsville, Kentucky 42240
(502) 885-5392

Natural Gas

Company serving Scottsville - Scottsville Gas Department
Source of supply - Texas Gas Resources Corporation
For rates and supplies contact:

Scottsville Gas Department
City/County Building
Scottsville, Kentucky 42164
(502) 237-3831

Public Water Supply

Company serving Scottsville - Scottsville Water Department
City/County Building
Scottsville, Kentucky 42164
(502) 237-4402

Source - Calvert Springs*
Treatment plant capacity - 504,000 gallons per day*
Average daily consumption - 383,000 gallons
Peak daily consumption - 533,613 gallons
Storage capacity - 1,041,000 gallons
Water pressure - 40 psi to 180 psi

*The Glasgow Water Works serves as a backup to the Scottsville Water Department. Plans have been approved for a new water treatment plant with a capacity of 1,500,000 gallons per day and a 1,000,000 gallon standpipe storage tank. Construction of this project is expected to start in June, 1990 and finish in September, 1991 at a cost of \$3,000,000.

Sewerage

Company serving Scottsville - Scottsville Wastewater Department
City/County Building
Scottsville, Kentucky 42164
(502) 237-4402

Design capacity - 860,000 gallons per day
Average daily flow - 650,000 gallons
Type of treatment - Primary and Secondary
Treated effluent discharged into - West Bays Fork Creek

CLIMATE

Allen County

Temperature

Normal (30-year record)	59.20 degrees
Average annual 1988	59.00 degrees
Record highest, July 1952 (49-year record)	107.00 degrees
Record lowest, January 1985 (49-year record)	-17.00 degrees
Normal heating degree days (30-year record) (Heating degree day totals are the sums of negative departures of average daily temperatures from 65 degrees F.)	3,756

Precipitation

Normal (30-year record)	48.49 inches
Mean annual snowfall (47-year record)	11.00 inches
Total precipitation 1988	31.41 inches
Mean number days precipitation (.01 inch or more) (47-year record)	118.50
Mean number days thunderstorms (47-year record)	53.40

Prevailing winds (through 1963)

South

Relative Humidity (23-year record)

Midnight	79 percent
6 a.m.	84 percent
Noon	57 percent
6 p.m.	61 percent

Source: U.S. Department of Commerce, Environmental Science Services Administration, Climatological Data, 1988. Station of record: Nashville, Tennessee.

LOCAL GOVERNMENT

Structure

The city of Scottsville is served by a mayor, who serves a four-year term, and six council members, which serve two-year terms. Allen County is served by a county judge/executive and five magistrates, who serve four-year terms.

Planning and Zoning

Joint agency - Scottsville/Allen County Planning Commission

Participating cities - Scottsville

Zoning enforced - Within city only

Subdivision regulations enforced - Within city only

Local codes enforced - Building and housing codes are enforced under both city and county jurisdictions

Mandatory state codes enforced - Kentucky Plumbing Code, National Electric Code, Kentucky Boiler Regulations and Standards, Kentucky Building Code (modeled after BOCA code)

Local Fees and Licenses

The city of Scottsville levies an occupational license tax of one and one-half percent on wages of individuals and on the net profits of businesses. Scottsville also levies a net profit license fee of \$30. Allen County levies an occupational license tax of one percent on wages of individuals and one percent of net profits of farm income, businesses, and corporations.

State and Local Property Taxes

All property in Kentucky, except items exempted by the state constitution, is taxed by the state. Property which also may be taxed by local jurisdictions includes land and buildings, finished goods inventories, automobiles, trucks, office furniture and office equipment. Local taxing jurisdictions in Kentucky include counties, cities, and school districts.

All property in Kentucky is assessed at 100 percent of fair cash value.

COMBINED STATE AND LOCAL RATES PER \$100 VALUATION, 1989

	<u>City of Scottsville</u>	<u>Unincorporated Allen County</u>
Land and Buildings	\$1.0730	\$0.8130
Manufacturing		
Machinery	0.1500	0.1500
Pollution Control		
Equipment	0.1500	0.1500
Inventories		
Raw Materials	0.0010	0.0010
Goods in Process	0.0010	0.0010
Finished Goods	0.9352	0.6752
Automobiles & Trucks	1.3932	1.1332
Other Tangible		
Personal Property	1.3842	1.1242
Intangibles (Accounts receivable*, money in hand, stock, notes, bonds)	0.2500	0.2500
Goods Stored in Public Warehouses in Transit Status	0.0010	0.0010
Private Leaseholds in Industrial Revenue Bond Financed Facilities	0.0150	0.0150

* Accounts receivable are taxed at 85 percent of face value, for an effective rate of \$0.2125 per \$100 valuation.

EDUCATION

Public Schools

Allen County

Total Enrollment (Fall, 1989)	2,626
Pupil-Teacher Ratio (1988-89)	20.7-1
Percent High School Graduates to College (1988-89)	34.6
Expenditures Per Pupil (1988-89)	\$2,453.32

Area Colleges and Universities

<u>Name</u>	<u>Location (Miles distant)</u>	<u>Enrollment (Fall, 1989)</u>
Western Kentucky University	Bowling Green, Kentucky (25)	14,821
Belmont College	Nashville, Tennessee (48)	2,706
David Lipscomb College	Nashville, Tennessee (48)	2,542
Fisk University	Nashville, Tennessee (48)	891
Free Will Baptist Bible College	Nashville, Tennessee (48)	269
Meharry Medical College	Nashville, Tennessee (48)	751
Trevecca Nazarene College	Nashville, Tennessee (48)	1,761
Tennessee State University	Nashville, Tennessee (48)	7,362
Vanderbilt University	Nashville, Tennessee (48)	9,059
Lindsey Wilson College	Columbia, Kentucky (62)	1,153

Vocational Training

Vocational training is available at both the state vocational-technical schools and the area vocational education centers. The state vocational-technical schools are post-secondary institutions. The area vocational education centers are designed to supplement the curriculum of high school students. Both the state vocational-technical schools and the area vocational education centers offer evening courses to enable working adults to upgrade current job skills.

Arrangements can be made to provide training in the specific production skills required by an industrial plant. Instruction may be conducted either in the vocational school or in the industrial plant, depending upon the desired arrangement and the availability of special equipment.

Bluegrass State Skills Corporation

The Bluegrass State Skills Corporation, an independent public corporation created and funded by the Kentucky General Assembly, provides programs of skills training to meet the needs of business and industry from entry level to advanced training, and from upgrading present employees to retraining experienced workers.

The Bluegrass State Skills Corporation is the primary source for skills training assistance for a new or existing company. The Corporation works in partnership with other employment and job training resources and programs, as well as Kentucky's economic development activities, to package a program customized to meet the specific needs of a company.

<u>Vocational School</u>	<u>Location (Miles distant)</u>	<u>Cumulative Enrollment 1988-1989</u>
Bowling Green State Vocational- Technical School	Bowling Green (25)	936
Allen County Area Vocational Education Center	Scottsville	427
Advanced Technology Center	Bowling Green (25)	156

OTHER LOCAL FACILITIES

Local Medical Personnel

Physicians - 7
Dentists - 7

Hospitals

<u>General Hospital</u>	<u>Location</u>	<u>Beds</u>
Allen County War Memorial Hospital	Scottsville	53
Medical staff - 24 physicians, 20 registered nurses, 18 licensed practical nurses		

Other Medical Facilities and Services

Allen County Medical Clinic
Allen County Health Department
Allen County Ambulance Service
Scottsville-Allen County DES Rescue Squad

Banks and Savings and Loan Associations

Farmers National Bank
Kentucky State Bank
The Cumberland

Newspapers

Allen County News (Weekly)
Citizens Times (Weekly)

Telephone Service

North Central Telephone Cooperative, Inc.

RECREATION

Local

Public recreation facilities available to the residents of Scottsville include two neighborhood parks and playground areas, one baseball field, one football field, eight tennis courts, picnic grounds, and Youth Center. Private recreation facilities include a country club, a golf course, and a swimming pool. The Fred Hale Park, a large community park, located approximately 2.5 miles from the central business district, provides four lighted ball fields for Little League baseball, adult softball, and girls' softball. The U.S. Army Corps of Engineers camping sites at Barren River Lake offers primitive camping sites, swimming and fishing.

Area (Within 45 miles)

Barren River Lake State Resort Park
Old Mulkey Meeting House State Shrine
Mammoth Cave National Park

COMMUNITY IMPROVEMENTS

Recent

Construction of a 3.5-mile bypass and an additional 8.5-mile section of highway improvements extending from U.S. 31E North around the west side of Scottsville to U.S. 31E South has been completed. The project was completed in 1988 and cost \$10 million.

A \$2 million post office building has been constructed and was opened in Fall, 1987. This modern facility replaced the existing building and will meet current and future demands.

The Allen County School System recently constructed an 84,500-square-foot school building in Fall, 1988. The \$5 million facility replaced the existing middle school building. The project included plans for development of a football field.

Under Way

Plans have been approved for a new water treatment plant with a capacity of 1,500,000 gallons per day and a 1,000,000 gallon standpipe storage tank. Construction of this project is expected to start in June, 1990 and finish in September, 1991 at a cost of \$3,000,000.

The Dollar General Store Warehouse is currently expanding its facilities and constructing an access road.

Planned

There are plans for numerous improvements for U.S. Highway 231, including construction of passing lanes and straightening curves.

Barren River Lake State Resort Park plans to add nine holes to its current golf course, making it 18-holes.