

1980

Industrial Resources: Graves County - Mayfield

Kentucky Library Research Collections
Western Kentucky University, spcol@wku.edu

Follow this and additional works at: https://digitalcommons.wku.edu/graves_cty

 Part of the [Business Administration, Management, and Operations Commons](#), [Growth and Development Commons](#), and the [Infrastructure Commons](#)

Recommended Citation


Kentucky Library Research Collections, "Industrial Resources: Graves County - Mayfield" (1980). *Graves County*. Paper 8.
https://digitalcommons.wku.edu/graves_cty/8

This Report is brought to you for free and open access by TopSCHOLAR®. It has been accepted for inclusion in Graves County by an authorized administrator of TopSCHOLAR®. For more information, please contact topscholar@wku.edu.

INDUSTRIAL RESOURCES

MAYFIELD

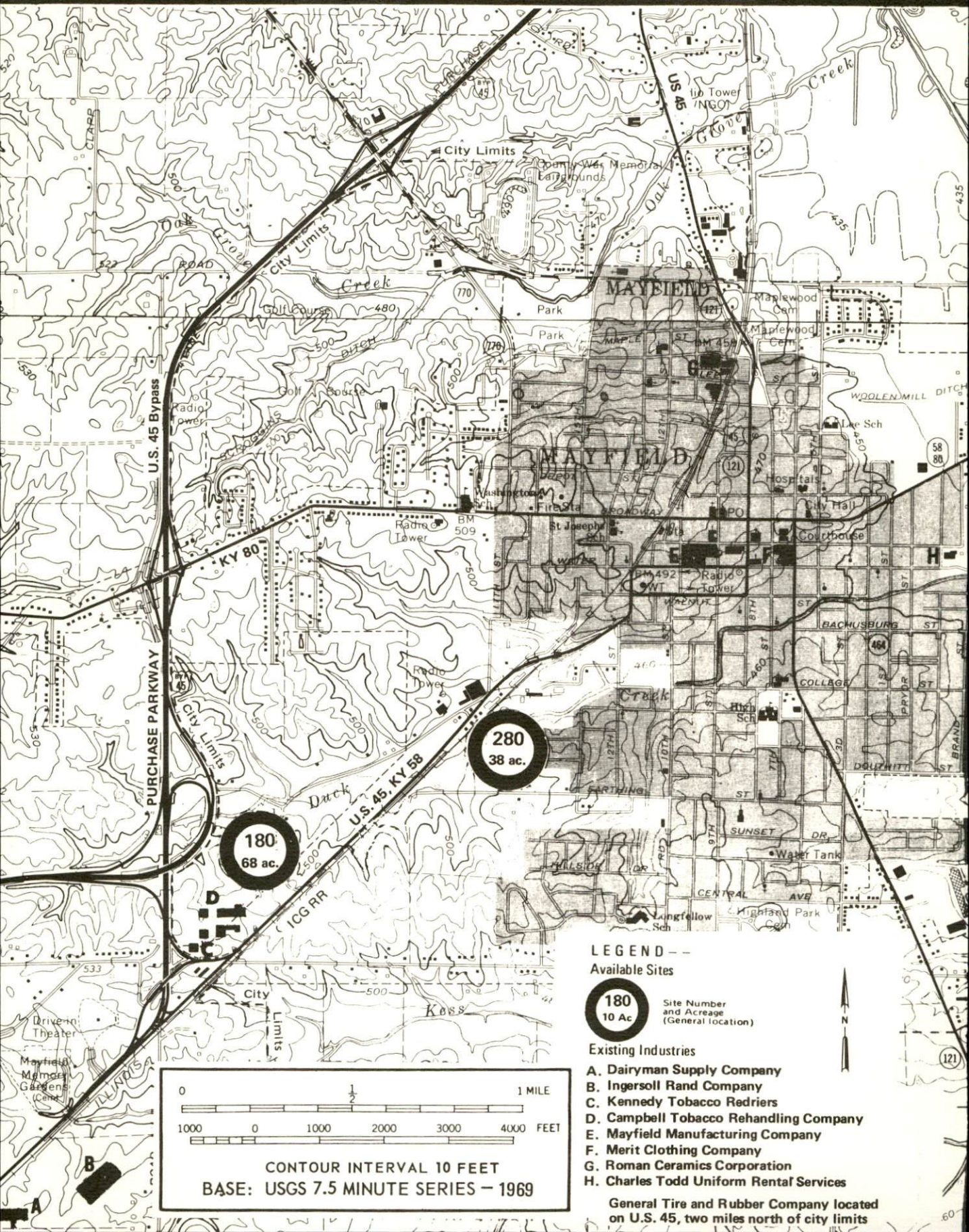
***Kentucky
first***



DEPARTMENT OF COMMERCE

MAYFIELD, KENTUCKY --- Index to Industrial Sites --- 1980

For detailed data on individual sites, contact Mr. Gene Hall, Mayfield-Graves County Chamber of Commerce, Mayfield, Kentucky 42066, or the Kentucky Department of Commerce, Industrial Development Division, Capital Plaza Tower, Frankfort, Kentucky 40601.



LEGEND --

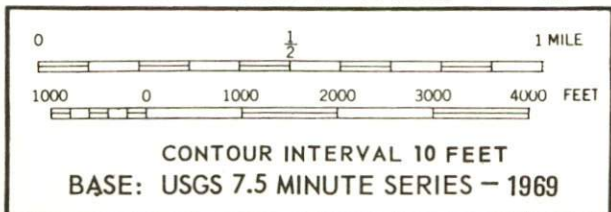
Available Sites

180
10 ac.
Site Number and Acreage (General location)

Existing Industries

- A. Dairyman Supply Company
- B. Ingersoll Rand Company
- C. Kennedy Tobacco Redriers
- D. Campbell Tobacco Rehandling Company
- E. Mayfield Manufacturing Company
- F. Merit Clothing Company
- G. Roman Ceramics Corporation
- H. Charles Todd Uniform Rental Services

General Tire and Rubber Company located on U.S. 45, two miles north of city limits



INDUSTRIAL RESOURCES

MAYFIELD, KENTUCKY

Prepared by
The Kentucky Department of Commerce
Division of Research and Planning
in cooperation with
The Mayfield-Graves County Chamber of Commerce

1980

Program supervisor - Pamela Riley; research - John McMurray; clerical - Jody Allphin; graphics - Frank Ferrante, Tony Cecconi, Richard Spencer; cartography - Industrial Development Division. Cost of printing paid from state funds.

TABLE OF CONTENTS

<u>Chapter</u>	<u>Page</u>
INDUSTRIAL SITES	i
SUMMARY OF INDUSTRIAL RESOURCES - MAYFIELD, KENTUCKY	1
THE LABOR MARKET AREA	6
Population	6
Labor Force Characteristics of Residents, 1978	6
Major Mayfield Manufacturing Firms, Their Products and Employment	7
Labor Organizations	8
Industrial Services	8
Estimated Male Labor Supply	9
Estimated Female Labor Supply	9
Average Weekly Wages by Industry, by Place of Work, 1978	10
Per Capita Personal Income	12
TRANSPORTATION	13
Rail	13
Highways	13
Truck Service	14
Air	15
Bus	16
Taxi	16
Rental Services	16
Water	16
POWER AND FUEL	17
Electricity	17
Natural Gas	18
Other Fuels	18
WATER AND SEWERAGE	20
Water	20
Sewerage	22
CLIMATE	23

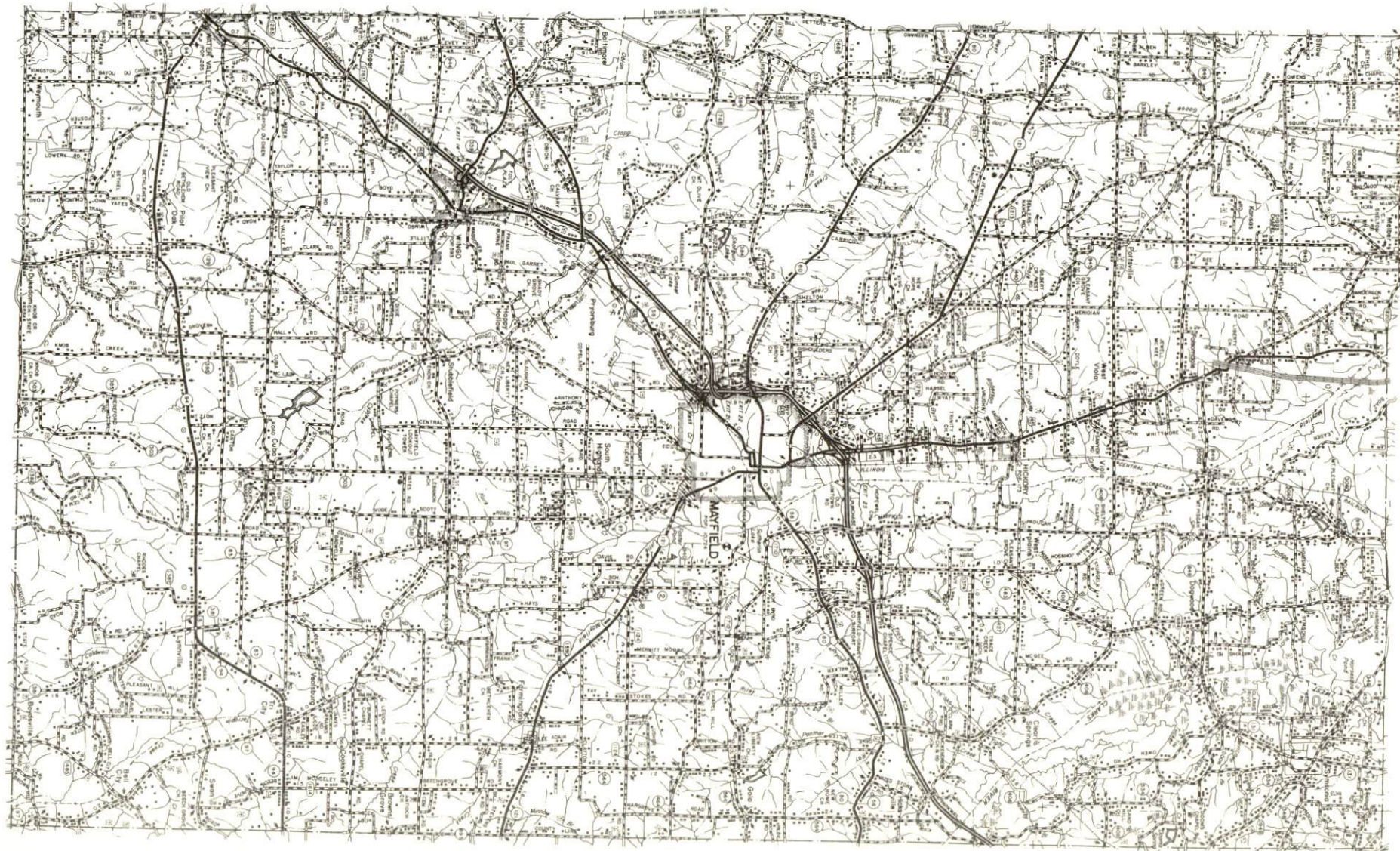
<u>Chapter</u>	<u>Page</u>
LOCAL GOVERNMENT	24
City	24
County	24
Assessed Value of Property	24
Property Taxes	25
Combined State and Local Rates Per \$100 Valuation, 1979 . . .	25
Utilities Gross Receipts Tax for Schools	26
Planning and Zoning	26
Safety	26
Police	26
Fire	26
Rescue Service	26
Refuse Collection and Disposal	27
EDUCATION	28
Public Schools	28
Nonpublic Schools	28
Area Colleges and Universities	29
Vocational Schools	30
HEALTH	32
Local Medical Personnel	32
Hospitals	32
Other Medical Facilities	32
Ambulance Service	33
Public Health	33
OTHER LOCAL FACILITIES	34
Communications	34
Library Services	34
Religious Institutions	35
Financial Institutions	35
Hotels and Motels	35
Clubs and Organizations	36
RECREATION	37
COMMUNITY IMPROVEMENTS	38

1979 EDITION
GENERAL HIGHWAY MAP
GRAVES COUNTY
KENTUCKY

PREPARED BY THE
KENTUCKY DEPARTMENT OF TRANSPORTATION
OFFICE OF TRANSPORTATION PLANNING
DIVISION OF FACILITIES PLANNING
IN COOPERATION WITH THE
U.S. DEPARTMENT OF TRANSPORTATION
FEDERAL HIGHWAY ADMINISTRATION

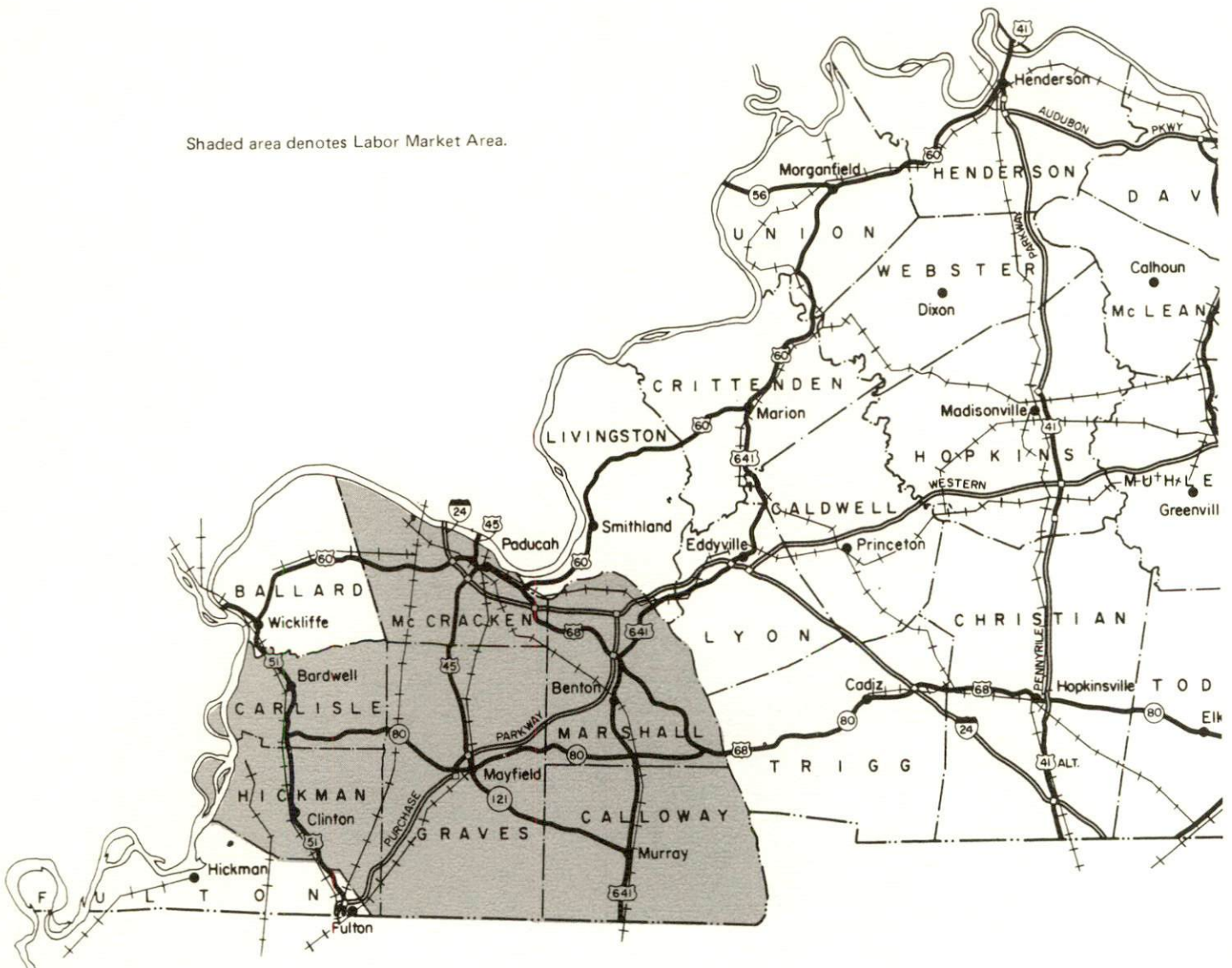


0 1 2 3 4 MILES

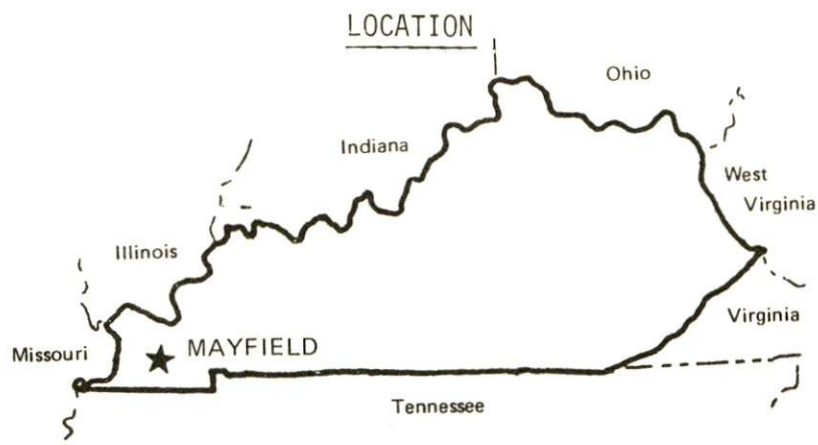


MAYFIELD LABOR MARKET AREA
With
MAJOR HIGHWAY & RAILROAD SYSTEM

Shaded area denotes Labor Market Area.



SUMMARY OF INDUSTRIAL RESOURCES MAYFIELD, KENTUCKY



Road Distance in Miles:

Atlanta	<u>372</u>	Baltimore	<u>804</u>
Chicago	<u>385</u>	Detroit	<u>585</u>
New York	<u>966</u>	St. Louis	<u>194</u>

POPULATION

City of Mayfield, 1977	<u>9,933</u>
Graves County, 1978	<u>33,100</u>
Labor Market Area, 1978	<u>161,600</u>
% Nonwhite, Graves County, 1978	<u>5.0</u>

LABOR ANALYSIS

Labor Market Area - Graves, Calloway, Carlisle, Hickman, McCracken and Marshall Counties

Estimated available workers from labor market area, 1978:

Male	<u>6,699*</u>	Female	<u>5,533*</u>
Unemployment rate, 1978		Labor Market Area	<u>5.6%</u>
Graves County	<u>7.3%</u>	Hickman County	<u>5.8%</u>
Calloway County	<u>4.4%</u>	McCracken County	<u>4.2%</u>
Carlisle County	<u>6.5%</u>	Marshall County	<u>9.4%</u>

Total employment, Graves County, 1978 - 14,629

Manufacturing employment in labor market area, 1978 - 14,751

*Includes the number of men and women in the adjoining Tennessee counties of Henry and Weakley who are available for industrial jobs.

Major local manufacturing plants:

<u>Name</u>	<u>Employment</u>
Centac Division, Ingersoll-Rand Company	400
General Tire and Rubber Company	1,978
Mayfield Manufacturing Company	450
Merit Clothing Company, Inc.	1,100
Roman Ceramics Corporation	300

Labor unions in local manufacturing plants:

Bakery, Confectionery and Tobacco Workers; Machinists; Teamsters;
Rubber Workers; Electrical Worker (IBEW); Clothing and Textile
Workers; Pottery Workers

INDUSTRIAL SERVICES

	<u>Location</u>	<u>Miles Distant</u>
Tool & Die, Machine & Pattern Shops	Paducah, Kentucky	27
Metal Service Centers	Nashville, Tennessee	130
Heat Treating	Nashville, Tennessee	130
	Evansville, Indiana	136
Metal Finishers	Morganfield, Kentucky	95
Electric Motor Repair	Paducah, Kentucky	27

TRANSPORTATION

Rail:

Railroad - Illinois Central Gulf Railroad
 Distance to nearest piggyback - 27 miles

Highways:

Nearest Interstate - I-24, 28 miles northeast via Purchase Parkway
 Parkway - Purchase Parkway
 U.S. Highway - U.S. 45

Truck:

Number of interstate motor carriers - 10; Local terminals - 0

Air:

Nearest scheduled airline service - Barkley Field; Distance - 29 miles;
 Airlines serving - Ozark, Air Kentucky (commuter), and Air Illinois
(commuter)

Nearest local airport - Mayfield-Graves County Airport
 Distance - 3 1/2 miles; Runway length - 3,300 feet

Water:

Nearest navigable river - Ohio River
Nearest public port - Paducah; Distance - 27 miles

UTILITIES AND SERVICES

Electricity:

Local distributor - Mayfield Electric & Water Systems
Source of power - Tennessee Valley Authority

Natural Gas:

Local distributor - Western Kentucky Gas Company
Source of supply - Texas Gas Transmission Corporation
Available for new industry - Not at the present time

Other Fuels:

Number of area propane distributors - 4
Number of local distillate fuel oil distributors - 4

Water, treated:

Local supplier - Municipal
Excess municipal system capacity - 1,500,000 gpd
Storage capacity - 1,238,000 gallons
Expansions planned - No

Water, raw:

Sources - Obion Creek, Mayfield Creek and West Fork of Clarks River

Sewer:

Excess treatment capacity - 700,000 gpd
Planned expansions - 201 Facilities Plan Study under way

CLIMATE

Temperature, Normal - 59.4 degrees F.
Precipitation, Normal - 47.12 inches
Snowfall, Mean Annual - 10.1 inches
Prevailing winds - Southwest
Relative humidity (%) - 6 a.m. 82; 6 p.m. 59

GOVERNMENT

Type - Mayor-City Council

Police personnel - full-time - 18

Fire department personnel - full-time - 40, volunteer - 20

Fire insurance rating (A.I.A.), class - Inside city - 5
Outside city - 10

TAXES

Property taxes:

Combined state and local rates per \$100 valuation, 1979
(100% assessment)

	<u>Inside City of Mayfield</u>	<u>Outside City</u>
1. Land and buildings	\$1.377	\$0.475
2. Mfg. machinery, raw materials, goods in process, pollution control equipment	0.150	0.150
3. Finished goods, office equip- ment, vehicles, other tangibles	1.548	0.646
4. Intangibles (accounts receivable, notes, bonds, etc.)	0.250	0.250
5. Leaseholds in I. R. bond financed plants	0.015	0.015

Special local taxes:

Utilities tax - 3 % of electric, gas, water, sewer, telephone services

EDUCATION

Nearest state vocational-technical school - West Kentucky State

Vocational-Technical School at Paducah, 27 miles from Mayfield

Area vocational education center - Mayfield Area Vocational Education
Center

Nearest college or university - Murray State University at Murray,
21 miles from Mayfield

Public Schools:

High school enrollment - 2,064; Student/teacher ratio - 18-1

Middle school enrollment - 344; Student/teacher ratio - 20-1

Elementary school enrollment - 3,681; Student/teacher ratio - 22-1

Nonpublic Schools:

Enrollment - 225; Student/teacher ratio - 13-1

MEDICAL

Number of physicians locally - 26; Number of dentists locally - 10
Hospital - Community Hospital, Inc.
Number of beds - 116

COMMUNICATIONS

Local newspaper - The Mayfield Messenger - Daily
Local radio stations - WNGO-AM; WYMC-AM; WXID-FM
Television reception - Cable service available

RELIGIOUS FACILITIES

Churches - 39; Nearest Synagogue - Paducah, 27 miles from Mayfield

FINANCIAL INSTITUTIONS

Banks - 3; Total assets - \$99,411,367.80
Savings & loan associations - 2; Total assets - \$94,440,368.72

PUBLIC LODGING

Total number hotels and motels - 4; Total rooms - 135

RECREATION FACILITIES

Parks - 4; Tennis courts - 10; Ball fields - 8; Public swimming pools - 3;
Country clubs - 2

Nearest state resort parks - Kentucky Dam Village and Kenlake
Camping; Swimming; Fishing; Water skiing; Boating; Lodgings; Dining
facility; Open year round

THE LABOR MARKET AREA

Area	POPULATION		
	1978*	1970	Percent Nonwhite**
Mayfield	9,933**	10,724	10.7
Labor Market Area	161,600	148,911	N/A
Graves County	33,100	30,939	5.0
Calloway County	28,900	27,692	3.3
Carlisle County	6,300	5,354	1.2
Hickman County	6,200	6,264	14.3
McCracken County	62,700	58,281	10.9
Marshall County	24,400	20,381	0.2

*Provisional Estimates.

**1977 Population Estimates; 1970 Percent Nonwhite for city; 1978 Percent Nonwhite for counties.

Sources: U.S. Department of Commerce, Bureau of the Census, Census of Population, 1970. U.S. Department of Commerce, Bureau of the Census, Current Population Reports, Series P-25, No 830, October 1979; Series P-26, No. 78-17, August 1979. University of Louisville, Urban Studies Center, Population Research Unit, "Kentucky's Population Disaggregations of 1978 Estimates," January 1980.

LABOR FORCE CHARACTERISTICS OF RESIDENTS, 1978

	Graves County	Labor Market Area
Civilian Labor Force	15,776	75,351
Employment	14,629	71,136
Agricultural	827	2,689
Nonagricultural	13,802	68,447
Unemployment	1,147	4,215
Rate of Unemployment (%)	7.3	5.6

Source: Kentucky Department for Human Resources, Kentucky Labor Force Estimates, Annual Averages, 1978.

MAJOR MAYFIELD MANUFACTURING FIRMS,
THEIR PRODUCTS AND EMPLOYMENT*

Firm (Establishment date)	Product	Employment			Organized
		Total	Male	Female	
American Lamp Company (1956)	Lamps, lamp shades, statuary	41	23	18	
Campbell Tobacco Rehandling Company, Inc. (1959)	Leaf tobacco processing	161	54	107	**
Centac Division, Ingersoll-Rand Company (1970)	Centrifugal air compressors	400	339	61	**
General Tire and Rubber Company (1960)	Tires	1,978	1,911	67	**
J. U. Kevil Industries (1971)	Pallets and skids, ball point pens	80	40	40	
Mayfield Manufacturing Company, Inc. (1979)	Ladies' coats, jackets, skirts; ladies' slacks, jeans; men's slacks	450	25	425	
Mayfield Printing Company (1933)	Job printing, labels	40	18	22	
Merit Clothing Company, Inc. (1899)	Men's suits, sport coats, top coats, men's slacks	1,100	320	780	**
Roman Ceramics Corporation (1961)	Ceramic con- tainers, ceramic house- wares	300	100	200	**

*Firm with 40 or more employees.

**See Labor Organizations below.

Source: Kentucky Department of Commerce, Division of Research and Planning.

LABOR ORGANIZATIONS

<u>Union</u>	<u>Representing manufacturing workers at:</u>
Bakery, Confectionery and Tobacco Workers' International Union, AFL-CIO, CLC	Campbell Tobacco Rehandling Company, Inc.
International Association of Machinists and Aerospace Workers, AFL-CIO	Centac Division, Ingersoll-Rand Company
International Brotherhood of Teamsters, Chauffeurs, Warehousemen and Helpers of America	General Concrete Products
United Rubber, Cork, Linoleum and Plastic Workers of America, AFL-CIO	General Tire and Rubber Company
International Brotherhood of Electrical Workers, AFL-CIO	Greer Neon Company
Amalgamated Clothing and Textile Workers Union, AFL-CIO	Merit Clothing Company, Inc.
International Brotherhood of Pottery and Allied Workers, AFL-CIO	Roman Ceramics Corporation

INDUSTRIAL SERVICES

	<u>Location</u>	<u>Miles Distant</u>
Tool & Die, Machine & Pattern Shops	Paducah, Kentucky	27
Metal Service Centers	Nashville, Tennessee	130
Heat Treating	Nashville, Tennessee Evansville, Indiana	130 136
Metal Finishers	Morganfield, Kentucky	95
Electric Motor Repair	Paducah, Kentucky	27
Source: <u>Kentucky Directory of Selected Industrial Services, 1979.</u>		

ESTIMATED MALE LABOR SUPPLY
MAYFIELD LABOR MARKET AREA

Area	Current			Future	
	Total	Not in Labor Force	Unemployed	Under-employed	Reaching 18 years of age before 1986
Labor Market Area	6,699				7,971
Graves	1,268	232	536	500	1,326
Calloway	1,563	184	309	1,070	960
Carlisle	254	43	71	140	202
Hickman	221	46	75	100	273
McCracken	1,892	431	621	840	2,347
Marshall	891	178	383	330	852
Henry (Tenn.)	340	N/A	N/A	N/A	933
Weakley (Tenn.)	270	N/A	N/A	N/A	1,078

Sources: Kentucky Department for Human Resources, Kentucky Labor Supply Estimates by County, 1978. Tennessee Department of Economic & Community Development, Available Labor, February 1979. Kentucky Department of Commerce, Future Labor Supply before 1986.

ESTIMATED FEMALE LABOR SUPPLY
MAYFIELD LABOR MARKET AREA

Area	Current			Future	
	Total	Not in Labor Force	Unemployed	Under-employed	Reaching 18 years of age before 1986
Labor Market Area	5,533				7,435
Graves	1,352	111	611	630	1,184
Calloway	1,377	78	329	970	895
Carlisle	223	21	82	120	176
Hickman	215	21	84	110	244
McCracken	2,074	209	715	1,150	2,289
Marshall	932	73	399	460	821
Henry (Tenn.)	640	N/A	N/A	N/A	918
Weakley (Tenn.)	590	N/A	N/A	N/A	908

Sources: Kentucky Department for Human Resources, Kentucky Labor Supply Estimates by County, 1978. Tennessee Department of Economic & Community Development, Available Labor, February 1979. Kentucky Department of Commerce, Future Labor Supply before 1986.

AVERAGE WEEKLY WAGES BY INDUSTRY,
BY PLACE OF WORK, 1978

	<u>Graves County</u>	<u>Calloway County</u>	<u>Carlisle County</u>
All Industries	\$208.29	\$170.95	\$129.87
Mining & Quarrying	*	*	0
Contract Construction	194.52	162.76	121.34
Manufacturing	264.44	188.91	*
Transportation, Communications & Public Utilities	260.97	262.22	*
Wholesale & Retail Trade	145.94	130.25	119.72
Finance, Insurance & Real Estate	195.90	166.59	176.20
Services	132.07	191.49	112.45
Other	*	164.01	*

	<u>Hickman County</u>	<u>McCracken County</u>	<u>Marshall County</u>
All Industries	\$146.55	\$202.32	\$297.11
Mining & Quarrying	0	0	*
Contract Construction	175.09	263.86	388.87
Manufacturing	131.66	256.01	*
Transportation, Communications & Public Utilities	210.60	285.74	242.86
Wholesale & Retail Trade	166.59	160.27	139.53
Finance, Insurance & Real Estate	156.79	192.53	184.32
Services	121.78	164.37	128.07
Other	0	*	*

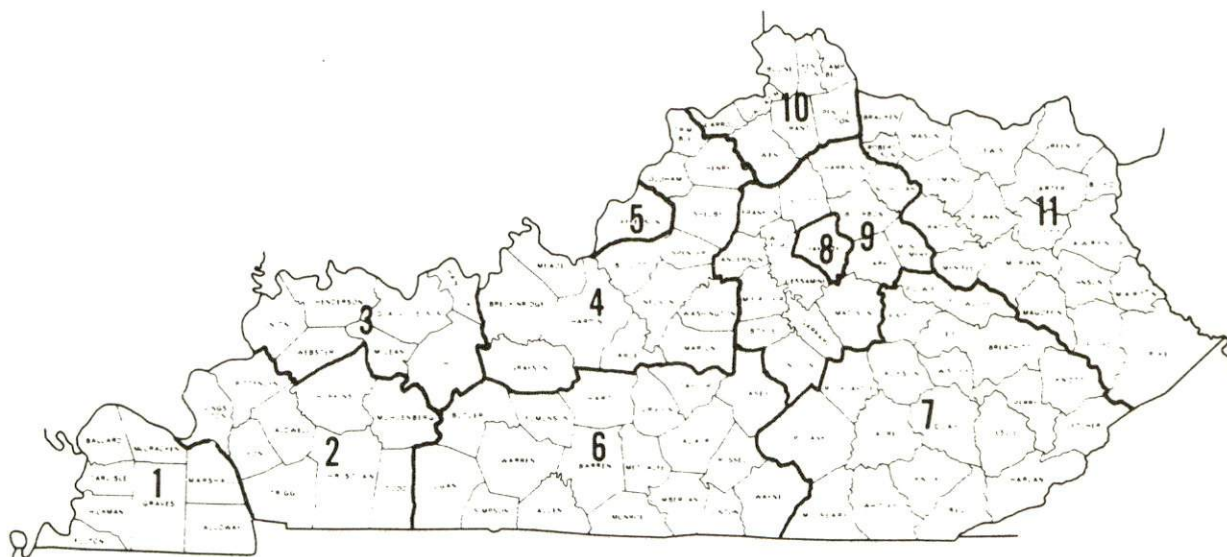
*Not disclosed.

Note: Excludes domestic workers, railway workers; certain nonprofit corporations; majority of federal, state, and local government workers; and self-employed workers.

Source: Kentucky Department for Human Resources, Average Weekly Wages of Workers Covered by Kentucky Unemployment Insurance Law, 1978.

Occupational wage rates for specific industries are usually not available to most government agencies, and wage data furnished to state employment agencies by individual industrial employers is protected from disclosure by federal law. The most reliable up-to-date wage information can be obtained by direct contact with local employers.

Associated Industries of Kentucky, a voluntary organization of Kentucky businesses, regularly collects occupational wage rates and fringe benefits data from participating member firms. Data is compiled for over 127 clearly defined office, production, and service occupations. Tabulations are published for eleven regions of Kentucky, as shown on the map below. It should be noted that the data may be weighted by the preponderance of firms in the larger cities and may be somewhat higher than the rates paid in the smaller communities. Data from these tabulations are available, upon request, from the Kentucky Department of Commerce, Frankfort, Kentucky 40601.



Associated Industries of Kentucky Area Wage Surveys

Up-to-date occupational wage rates of the existing industries are maintained by South Kentucky Industrial Development Association, Post Office Box 726, Hopkinsville, Kentucky 42240.

PER CAPITA PERSONAL INCOME

<u>Area</u>	<u>1978</u>	<u>1974</u>	<u>Percent Change</u>
Graves County	\$6,620	\$4,396	50.6
Labor Market Area			
Range	\$5,076 - 7,358	\$3,666 - 4,764	N/A
Kentucky	6,605	4,524	68.5
U.S.	7,840	5,428	69.2

Source: U.S. Department of Commerce, Bureau of Economic Analysis,
April 1980.

TRANSPORTATION

Rail

Line serving Mayfield - Illinois Central Gulf Railroad

Services - Main line; two northbound and two southbound through freights daily (The Fulton-Paducah Freight, a daily turn around, will make stops in Mayfield if needed); switcher; team track space for twelve cars plus eight cars on a house track; siding space for twelve cars; nearest piggyback facilities are in Paducah, 27 miles north of Mayfield

For details on routing, schedules, rates, and services, contact:

Manager of Industrial Development
Illinois Central Gulf Railroad
112 North 4th Street
240 Pierce Building
St. Louis, Missouri 63102
(314) 241-9400

Highways

Mayfield is served by the Purchase Parkway, a four-lane toll road which is the major route through the Purchase Area. The parkway connects with Interstate 24 just 28 miles northeast of Mayfield. The parkway terminates 24 miles southwest of Mayfield at South Fulton, Tennessee.

Other highways serving Mayfield are U.S. 45 and Kentucky 80.

Truck Service

Company

A & H Truck Line, Inc.*
Cooper-Jarrett, Inc.*
Harper Truck Service, Inc.**
Henry Edwards Trucking Company*
McLean Trucking Company*
Paschall Truck Lines, Inc.**
Smith's Transfer Corporation*
Spector Freight System*
Thurston Motor Lines, Inc.*
T.I.M.E.-DC, Inc.*

Home Office

1111 East Louisiana Street
Evansville, Indiana 47711
Hanover Plaza
Morristown, New Jersey 07960
1266 North 8th Street
P.O. Box 2526
Paducah, Kentucky 42001
P.O. Box 97
Clinton, Kentucky 42031
P.O. Box 213
Winston-Salem, North Carolina 27102
Route 4
Murray, Kentucky 42071
P.O. Box 1000
Staunton, Virginia 24401
1050 Kingery Highway
Bensenville, Illinois 60106
600 Johnston Road
Charlotte, North Carolina 28206
P.O. Box 2550
Lubbock, Texas 79408

Other Freight Services

Purolator Courier
Corporation***
United Parcel Service***

Nearest Shipping Center

Paducah, 27 miles north
Paducah, 27 miles north

*Interstate service only.

**Interstate and intrastate service.

***For regular scheduled pickups or for occasional pickups, arrangements must be made with the Louisville office of Purolator Courier Corporation or United Parcel Service.

HIGHWAY MILES AND TRUCK TRANSIT TIME IN DAYS FROM
MAYFIELD, KENTUCKY, TO SELECTED MARKET CENTERS

City	Delivery		City	Delivery	
	Highway Miles	Time TL		Highway Miles	Time TL
Atlanta, Ga.	372	2	Los Angeles, Ca.	1,968	5
Baltimore, Md.	804	6	Louisville, Ky.	225	1
Birmingham, Ala.	326	2	Nashville, Tenn.	130	1
Chicago, Ill.	385	2	New Orleans, La.	541	3
Cincinnati, Ohio	326	2	New York, N. Y.	966	5
Cleveland, Ohio	570	2	Pittsburgh, Pa.	606	2
Detroit, Mich.	585	3	St. Louis, Mo.	194	1
Knoxville, Tenn.	307	2			

Source: Delivery Time Only - Harper Truck Service, Inc., 1266 North 8th Street, Paducah, Kentucky 42001.

Air

Local

Location:	Mayfield-Graves County Airport
Runways:	3 1/2 miles east-northeast of Mayfield
Length:	1 paved
Traffic	3,300 feet
Control:	Wind sock
Lighting:	VASI, REIL, and lighted wind sock
Services:	Fuel 100LL, air charter, flight instructions, crop spraying, major and minor repair, taxi and car rental, telephone
Air Freight Service:	Chartered air freight services must be arranged

(Contd.)

Nearest Scheduled Airline Service

Location:	Barkley Field 8 miles west of Paducah, Kentucky; 29 miles northwest of Mayfield
Runways:	2 paved
Length:	6,500 feet; 4,000 feet
Traffic Control:	Tower
Lighting:	Beacon, boundary, obstruction, runway lights and runway end identification lights; medium intensity approach lighting system, MALS, RAIL, VASI on one runway
Services:	Ozark Airlines; Air Kentucky and Air Illinois commuter air carriers; fuel - 100 octane, JA-1 fuel; major A & E repairs; storage; U-Drive-It; taxi; limousine; restaurant
Air Freight Service:	Air carriers accept air freight on a space available basis

Bus - Southern Greyhound Bus Lines; Brooks Bus Lines

Taxi - Three companies, 24-hour radio-dispatched service

Rental Services - Car, truck, and trailer rentals available through
local dealers

Water

Mayfield's location places it within close proximity of two of Kentucky's public riverport facilities. The Paducah-McCracken County Riverport, located 27 miles north of Mayfield, offers general cargo and bulk handling facilities. Paducah's location at the confluence of the Ohio and Tennessee Rivers and just 45 miles north of where the Ohio flows into the Mississippi River provides an excellent site for the port facility.

In addition, the Hickman-Fulton County Riverport, located 42 miles southwest of Mayfield, is a general cargo facility located within Hickman Harbor on the Mississippi River.

POWER AND FUEL

Electricity

Company serving Mayfield - Mayfield Electric & Water Systems

Source of power - Tennessee Valley Authority

Total generating capacity - 27,071,480 KW*

For industrial rates contact:

South Kentucky Industrial Development

Association, Inc.

P.O. Box 726

Hopkinsville, Kentucky 42240

(502) 885-5392

and/or

Mayfield Electric and Water Systems

301 East Broadway

Mayfield, Kentucky 42066

(502) 247-4661

Company serving northern portion of Graves County - Jackson Purchase

Electric Cooperative Corporation

Source of power - Big Rivers Electric Corporation

Total generating capacity - 911,300 KW**

For industrial rates contact:

Jackson Purchase Electric

Cooperative Corporation

P.O. Box 3188

Paducah, Kentucky 42001

(502) 442-7321

*1976 capacity in service - kilowatts.

**An additional generating unit with a capacity of 242,100 KW is scheduled for completion in December 1980.

Company serving central and southern portions of Graves County -
West Kentucky Rural Electric Cooperative Corporation
Source of power - Tennessee Valley Authority
Total generating capacity - 27,071,480 KW*
For industrial rates contact:

South Kentucky Industrial Development
Association, Inc.
P.O. Box 726
Hopkinsville, Kentucky 42240
(502) 885-5392

and/or

West Kentucky RECC
P.O. Box 589
Mayfield, Kentucky 42066
(502) 247-1321

Natural Gas

Company serving Mayfield - Western Kentucky Gas Company
Source of supply - Texas Gas Transmission Corporation
Size of transmission mains - Two (2) 26-inch, one (1) 30-inch (supplier);
6-inch (distributor)
Distribution mains - 2, 3, 4 and 6 inches.
Distribution pressure - 20-30 psi
Btu content - 1,008 per cubic foot
Specific gravity - .60
For rates and supplies contact:

Western Kentucky Gas Company
212 East Broadway
Mayfield, Kentucky 42066
(502) 247-3311

Other Fuels

Propane

Amtane, Inc.
Highway 45 North
Mayfield, Kentucky 42066

Texgas Corporation
Railroad Avenue
Murray, Kentucky 42071

Ohio Valley Gas Company
832 West Broadway
Mayfield, Kentucky 42066

Ugite Gas, Inc.
603 West Highland Drive
Fulton, Kentucky 42041

(Contd.)

*1976 capacity in service - kilowatts.

Fuel oils

Distillate fuel oil -

Ashland Petroleum Company, Inc.	W. H. Fristoe, Texaco Agent
1000 Paducah Road	524 West Broadway
Mayfield, Kentucky 42066	Mayfield, Kentucky 42066

Belcher Oil Company	Howard Oil Company
Fulton Road	Eighth and James Street
Mayfield, Kentucky 42066	Mayfield, Kentucky 42066

Other distributors are located in Murray, 21 miles distant, and Paducah, 27 miles distant.

Residual fuel oil - Arrangements must be made with the refinery.

Low sulphur content coal - Available in Kentucky.

WATER AND SEWERAGE

Water

Company serving Mayfield - Mayfield Electric & Water Systems
 301 East Broadway
 Mayfield, Kentucky 42066
 (502) 247-4661

Source - Deep wells

Treatment plant capacity - 3,100,000 gallons per day

Average daily consumption - 1,430,000 gallons

Peak daily consumption - 1,600,000 gallons

Type treatment - Aeration, chlorination, fluoride, lime

Storage capacity - 1,238,000 gallons

Size lines - 2 through 12 inches

Average pressure - 60 psi

Average temperature - 59 degrees F. at treatment plant

MONTHLY WATER RATES

Within the City (All meter sizes)

Usage

First	2,000 gallons	\$2.20 (Minimum)
Next	3,000 gallons	1.10 per M gallons
Next	5,000 gallons	1.00 per M gallons
Next	15,000 gallons	.85 per M gallons
Next	25,000 gallons	.70 per M gallons
Next	50,000 gallons	.65 per M gallons
Next	100,000 gallons	.60 per M gallons
Next	100,000 gallons	.55 per M gallons
Next	200,000 gallons	.50 per M gallons
Next	500,000 gallons	.45 per M gallons
Over	1,000,000 gallons	.40 per M gallons

Outside the City (All meter sizes)

50% above the rates charged within the corporate limits.

MINIMUM CHARGES: (Based upon the size of meter used)

	<u>Within the Corporate Limits</u>	<u>Outside the Corporate Limits</u>
Under 1" Meter	\$ 2.20	\$ 3.30
1" to 1-3/4" Meter	4.75	7.12
2" Meter	16.00	24.00
3" Meter	32.00	48.00
4" Meter	50.00	75.00
6" Meter	115.00	172.00

FIRE HYDRANT RATE:

\$3.60 per month per hydrant

SPRINKLER SYSTEM RATES:

4" Connection --- Under 600 Heads \$ 75.00 per year
2 cents per head per year for additional heads over 600

6" Connection --- Under 600 Heads \$ 95.00 per year
2 cents per head per year for additional heads over 600

8" Connection --- Under 600 Heads \$155.00 per year
2 cents per head per year for additional heads over 600

CONNECTION FEES FOR WATER SERVICE CONNECTIONS FOR LOTS NOT
PREVIOUSLY HAVING A WATER SERVICE ARE AS FOLLOWS:

5/8" - 3/4" Meter-Urban (Inside City limits)	\$ 60.00
Rural (Outside the City limits)	90.00
1" Meter-Urban (Inside City limits)	80.00
Rural (Outside the City limits)	120.00
2" Meter-Urban (Inside City limits)	120.00
Rural (Outside the City limits)	180.00

All meters under 1" on water main on Fancy Farm Road,
west from City limits. 350.00

3-inch and 4-inch or larger meter - Actual cost of installation.
If larger meter service is requested on property now being served
the fee for the larger meter less the fee for the small meter
shall be charged for the new installation.

\$350.00 for connection to serve fire protection
sprinkler system on 6" water main.

\$475.00 for connection to serve fire protection
sprinkler system on 8" water main.

\$600.00 for connection to serve fire protection
sprinkler system on 10" water main.

\$750.00 for connection to serve fire protection
sprinkler system on 12" water main.

Surface water sources - Obion and Mayfield Creeks and West Fork of Clarks River

Annual maximum discharge - Obion Creek at Pryorsburg - 3,740 cfs (USGS, 1952-73 operated as a continuous-record gaging station, 1974-78 partial-record station); Mayfield Creek at Lovelaceville in neighboring Carlisle County - 3,140 cfs (USGS, 25 years - 1938-72 operated as a continuous-record gaging station, 1973-77 partial-record station.)

Expected ground water yield - 500 to 1,000 gpm over entire county

Sewerage

Company serving Mayfield - Mayfield Electric & Water Systems*
301 East Broadway
Mayfield, Kentucky 42066
(502) 247-4661

Design capacity - 2,300,000 gallons per day

Average daily flow - 1,600,000 gallons

Treatment - Primary and secondary

Type treatment - Activated sludge with roughing filter, aeration

Treated effluent discharged into - Red Duck Creek

Size of sanitary mains - 8 through 24 inches

MONTHLY SEWER RATES & CHARGES

Within the City

103% of the monthly water bill based on the above water rates,
or a minimum charge of \$2.26, whichever is the greater.

Sewer connection charge inside the city limits ----- \$225.00

Outside the City

103% of the monthly water bill based on the above water rates,
or a minimum charge of \$3.40, whichever is the greater.

Sewer connection charge outside city limits ----- \$337.50

*Step I of a 201 Facilities Plan is under way.

CLIMATE

Graves County

Temperature

Normal (30-year record)	59.4 degrees
Average annual 1978	57.7 degrees
Record highest, July, 1954 (36-year record)	104.0 degrees
Record lowest, January, 1963 (36-year record)	-5.0 degrees
Normal heating degree days (30-year record)	3,833
(Heating degree day totals are the sums of negative departures of average daily temperatures from 65 degrees F.)	

Precipitation

Normal (30-year record)	47.12 inches
Mean annual snowfall (36-year record)	10.10 inches
Total precipitation 1978	58.18 inches
Mean number days precipitation (.01 inch or more) (36-year record)	114
Mean number days thunderstorms (22-year record)	53

Prevailing Winds (22-year record)

Southwest

Relative Humidity

6 a.m.	82 percent (22-year record)
Noon	59 percent (22-year record)

Source: U.S. Department of Commerce, Environmental Science
Services Administration, Climatological Data, 1978.
Station of record: Cario, Illinois.

LOCAL GOVERNMENT

City

Structure - Mayor - 4-year term; 12 councilmen - 2-year terms

Budget 1979 - General Fund \$1,434,304

Water and Sewer Fund 652,942

Fees and licenses - Occupational license tax - 1 1/2 percent on wages; vehicle tax - auto and truck - \$15 to \$19; regulatory business license, Ordinance #232, Subsection 83 - Manufacturers: to engage in the business of manufacturing any type of product not otherwise classified in Ordinance #232, where the number of employees does not exceed 200, a fixed fee of \$250; where the number of employees exceeds 200, but does not exceed 500, a fixed fee of \$500; where the number of employees exceeds 500, but does not exceed 1,000, a fixed fee of \$750; where the number of employees exceeds 1,000, a fixed fee of \$1,000.

County

Structure - County Judge/Executive - 4-year term;

3 commissioners - 4-year terms

Budget 1979-80 - General Fund \$399,718; Road Fund \$782,200

Assessed Value of Property

<u>Classes of Property</u>	<u>Mayfield (1978)</u>	<u>Graves County (1979-80)</u>
Real Estate	\$83,780,475	\$315,712,725
Tangibles	26,182,390	74,701,366

Property Taxes

All property in Kentucky is assessed at 100 percent of fair cash value.

Land and buildings are taxed by the state and may be taxed by local jurisdictions. The state rate is \$0.279 per \$100 of assessed valuation.

Manufacturing machinery, raw materials inventories, pollution control equipment, and goods in the process of manufacture are not subject to local taxation. The state rate is \$0.15 per \$100.

Other tangible personal property owned by manufacturers (automobiles, trucks, finished goods, office furniture, office equipment) is taxed by the state at \$0.45 per \$100 and may be taxed by local jurisdictions.

Property stored in public warehouses in a transit status is not subject to local taxation. The state rate is only \$0.015 per \$100.

Intangible personal property located in Kentucky (money in hand, shares of stock, notes, bonds, accounts receivable, and other credits) is taxed by the state at \$0.25 per \$100, and is not subject to local taxation.

Private leaseholds in industrial facilities owned by cities or counties and financed by industrial revenue bonds are subject to a state tax of \$0.015 per \$100 of value (essentially the lessee's equity, adjusted for appreciation or depreciation). Local taxation is not permitted.

Combined State and Local Rates Per \$100 Valuation, 1979* (100% assessment)

	<u>Inside City of Mayfield</u>	<u>Outside City</u>
1. Land and buildings	\$1.377	\$0.475
2. Mfg. machinery, raw materials, goods in process, pollution control equipment	0.150	0.150
3. Finished goods, office equipment, vehicles, other tangibles	1.548	0.646
4. Intangibles (accounts receivable, notes, bonds, etc.)	0.250	0.250
5. Leaseholds in I. R. bond financed plants	0.015	0.015

*Kentucky Department of Commerce.

Utilities Gross Receipts Tax for Schools*

A 3 percent tax is levied on utilities receipts for schools in the Graves County School District. Tax is paid by all consumers of utilities as an add-on to the utilities bills. Exempted are receipts from utilities services that are resold and the receipts from the sale of energy or energy producing fuels that exceed 3 percent of the cost of production in manufacturing, processing, mining or refining.

Planning and Zoning

City agency - Mayfield Planning Commission

Zoning enforced - In the city only

Subdivision regulations enforced - In the city and 3 miles beyond the city limits

Local codes enforced - Building

Mandatory state codes enforced - Kentucky Plumbing Code, National Electric Code, Kentucky Boiler Regulations and Standards, National Fire Protection Association Standards of Safety (for buildings with an occupancy of less than 100 persons), Kentucky Building Code (modeled after BOCA code and applying to buildings with an occupancy of 100 or more persons)

Safety

<u>Police</u>	<u>Mayfield</u>	<u>Graves County</u>
Total staff	18	7 full-time 5 part-time
Radio-patrol cars	5	9

Fire

American Insurance
Association Fire
Rating

5

Full-time staff

40

Volunteers

20 (rescue squad)

Rescue Service

Mayfield-Graves County Rescue Squad:

Number of volunteers - 20

Equipment - 2 fire trucks with 1,200-gallon capacity, weapon carrier truck which pulls a generator; 2 boats and dragging equipment; 1 utility truck for carrying tools

Personnel training - Fire fighting, radiological monitoring, first aid training

*At the time of publication the utilities tax was being collected, but the case was in litigation.

Refuse Collection and Disposal

Mayfield

Type service	Private
Fee charged:	
residential	\$4.00 per month
business	Negotiated by contract
industrial	Negotiated by contract
Collection frequency:	
residential	Twice weekly
business	Varies according to volume
industrial	Varies according to volume
Disposal method	Landfill

Private refuse collection service is available to manufacturers located in Graves County in the vicinity of Mayfield.

EDUCATION

Public Schools

	<u>Mayfield Independent</u>	<u>Graves County</u>
Total Enrollment (May 1979)	2,079	4,010
Elementary	990	2,691
Middle School	344	
High School	745	1,319
Student-Teacher Ratio	21-1	20-1
Elementary	23-1	22-1
Middle School	20-1	
High School	20-1	17-1
Accreditation	Southern Association of Colleges and Schools	
Percent High School Graduates to College	52.3	29.5
Expenditures Per Pupil (1978-79)	\$1,065.90	\$913.18
Bonded Indebtedness, June 30, 1979	\$5,867,000*	\$155,000

Nonpublic Schools

	<u>St. Joseph</u>	<u>Charles L. Shedd Research Academy</u>
Total Enrollment	155	70
Elementary	155	20
High School		50
Student-Teacher Ratio	26-1	6-1
Elementary	26-1	4-1
High School		9-1

*Includes refunding issue of \$2,955,000.

Area Colleges and Universities

<u>Name</u>	<u>Location (Miles distant)</u>	<u>Enrollment (Fall, 1979)</u>	<u>Highest Degree Conferred</u>
Murray State University	Murray, Kentucky (21)	7,836	Masters, Specialist*
Paducah Community College	Paducah, Kentucky (27)	1,582	Associate
University of Tennessee	Martin, Tennessee (36)	5,125	Baccalaureate, Masters

*Joint doctoral degree programs are offered in cooperation with the University of Kentucky, Lexington.

Vocational Schools

Location
Miles Distant
Curriculum

Nearest State School

West Kentucky State Vocational-
Technical School

Paducah

27

Business and Communications

Business and Office Occupations

Printing

Commercial Art*

Distributive Education

Consumer Education

Cooperative Education

Health Programs

Dental Assistant

Practical Nursing

Nurse's Aide/Orderly

Ward Secretary

Respiratory Therapy

Operating Room Technology

Emergency Medical Technology

Service Trades

Barbering

Cosmetology

Commercial Foods

Auto Body Repair and Painting

Auto Mechanics

Diesel Mechanics

Tailoring

Construction Trades

Carpentry

Masonry

Electricity

Welding

Air Conditioning and Refrigeration

Architectural Drafting

Mechanical Drafting

Technical Education

Chemical Lab Technology*

Instrumentation*

Electronics

Machine Shop*

Industrial Plant Maintenance*

Civil and Highway Technology

(Contd.)

*Planned additions to the curriculum for the 1980-81 school year.

Nearest Area Education Center

Location	Mayfield Area Vocational Education Center
Curriculum	Mayfield Agriculture Adult and Young Farmer Business and Office Clerical Secretarial Health Occupations Health Careers Industrial Education Auto Body Repair Auto Mechanics Carpentry - Building Trades Industrial Electricity Machine Shop Tailoring Welding

Arrangements can be made to provide training in the specific production skills required by an industrial plant. Instruction may be conducted either in the vocational school or in the industrial plant, depending upon the desired arrangement and the availability of special equipment.

HEALTH

Local Medical Personnel

Physicians - 26
Dentists - 10

Hospitals

<u>General Hospital</u>	<u>Location</u>	<u>Beds</u>
Community Hospital, Inc.	Mayfield	116

General hospital facilities - 4 operating rooms, delivery room, emergency room, coronary care unit, bassinets, physical therapy department, intensive care unit, x-ray department, respiratory therapy department, laboratory

Medical staff - 26 doctors, 45 registered nurses, 36 licensed practical nurses, 1 pathologist, 1 physical therapist, 1 inhalation therapist, 2 ADA dietitians, 2 radiologists

Other Medical Facilities

Fuller-Gilliam Clinic

Facilities - X-ray, laboratory
Medical staff - 3 doctors

J.U. Kevil Mental Health and Mental Retardation Center

Mental Health Division

Services - Preventive, inpatient referrals, direct after-care, 24-hour emergency service, consultation and education
Staff - 1 psychiatrist (part-time), 32 psychologists, 1 psychiatric social worker, 2 mental health registered nurses, 1 drug and alcohol consultant, 1 speech and hearing therapist, 1 recreational therapist. Also, the center has access to personnel in other hospitals and centers in the area.

Mental Retardation Division

Services - Day-care class, trainable classes, adult activity class, opportunity workshop for adults 16 years of age and older, basic education classes for workshop clients
Staff - Director, developmental disabilities specialist, 5 teachers' aides, 3 teachers (County Board of Education), 2 teachers (Kevil), workshop manager, 3 floor supervisors, basic education teacher, work activities supervisor, 2 work activities aides, evaluation and work adjustment counselor.

(Contd.)

Mayfield Hospital and Clinic, Inc.

Facilities - X-ray, laboratory, emergency room

Medical staff - 2 doctors, 2 graduate licensed practical nurses

Morgan-Haugh Clinic

Facilities - X-ray, physical therapy department, non-equipped
emergency room, laboratory

Medical staff - 10 doctors, 6 licensed practical nurses

Ambulance Service

Twenty-four hour, county-wide ambulance service is provided by the Mayfield Fire Department. Three fully-equipped ambulances are available. The staff includes thirteen emergency medical technicians.

Public Health

Facility - Graves County Health Department

Staff - 7 registered nurses, 1 licensed practical nurse, 2 aides, 4 clerks, 1 administrator, 1 dental clinician (part-time), 1 medical clinician (part-time), 1 environmentalist, 1 plumbing inspector (part-time), 1 milk inspector, nutritionist (part-time), Family Planning Outreach Program

OTHER LOCAL FACILITIES

Communications

Telephone - Mayfield -South Central Bell Telephone Company
Graves County - West Kentucky Telephone Cooperative Corporation
Services - Standard

Telegraph - Western Union Telegraph Company
Services - Counter service and toll-free number

Postal - U.S. Post Office
Class - First
Mail received - Once daily
Mail dispatched - Twice daily

Newspapers - The Mayfield Messenger
Daily except Sunday, and circulation - 7,600*
Other papers
received from - Louisville, Kentucky; Nashville and Memphis,
Tennessee; Chicago, Illinois; St. Louis, Missouri;
Wall Street Journal

Radio - WNGO-AM; WYMC-AM; WXID-FM
Stations received - Approximately 15

Television -
Cable service
Reception from - Paducah, Kentucky; Nashville and Memphis, Tennessee;
Cape Girardeau, Missouri; Harrisburg, Illinois

Kentucky Educational
Television - Murray-Mayfield transmitter, Channel 21

Library Services

Public library - Mayfield-Graves County Library
Size collection - 40,889 volumes
Circulation, 1978 - 179,169
Services - Interlibrary loan, bookmobile, periodicals, films, pictures,
records, story hour, scheduled visits for schools, children's films,
summer reading program, visits to rest homes, microfilm reader-
printer, copying machine, public meeting room, branch library
established at community hospital

*The Mayfield Messenger also publishes a weekly shoppers guide which
has a circulation of 1,600.

Religious Institutions

Number of churches - 39

Denominations - Assembly of God, Baptist, Christian, Christian Scientist, Church of Christ, Church of God, Church of the Nazarene, Episcopal, Gospel Mission, Holiness Church, Holiness to God, Jehovah's Witnesses, Methodist, Pentecostal Holiness, Presbyterian, Roman Catholic, Seventh Day Adventist

Nearest Synagogues - Paducah, 27 miles north of Mayfield
Congregations - Temple Israel (reform)

Financial Institutions

<u>Banks</u>	<u>Assets</u>	<u>Deposits</u>	<u>Statement Date</u>
The Exchange Bank	\$17,076,174.66	\$14,090,736.09	6/30/79
The First National Bank of Mayfield	31,810,475.70	25,033,429.91	6/30/79
Liberty Savings Bank	50,524,717.44	44,059,153.32	6/30/79

<u>Savings and Loan Associations</u>	<u>Assets</u>	<u>Savings Accounts</u>	<u>Statement Date</u>
First Federal Savings and Loan Association	\$64,427,093.72	\$60,062,674.23	12/31/78
Security Federal Savings and Loan Association of Mayfield	30,013,275.00	25,969,513.00	12/31/78

Hotels and Motels

Total number - 4
Total units - 135

Clubs and Organizations

Alpha Beta	Mayfield-Graves County Retired
American Legion	Teachers Association
American Legion Auxiliary	Mayfield Lodge No. 369 F.& A.M.
Boy Scouts of America	Mayfield Music Club
Cerebral Palsy	Mayfield Star Chapter 443 Order
Community Hospital Auxiliary	of Eastern Star
Delta Kappa Gamma	Mayfield Wayfarers Camping Club
Disabled American Veterans	Mayfield Women's Club
Disabled American Veterans	Medical Auxiliary
Auxiliary	Mentor Club
Eagles Club	National Association for the
Emblem Business and Professional	Advancement of Colored People
Women's Club	National Association of Retired
Freed-Hardman Associates	Federal Employees
Girl Scouts of America	Oak Hills Swim & Racquet Club
Graves County Association of	Optimist
Baptist Women	Order of the Eastern Star
Graves County Democrat	Chapter 443
Women's Club	Progressive Women's Club
Graves County Homemakers	Rotary
Graves County Red Cross	Senior Citizens
Graves County Riding Club	The Cardinal Booster Club
Graves County Young Democrats	Toastmaster
Jaycees	Tops of the Town
Junior Welfare League	Urban Renewal & Community
Kiwanis	Development Board
Knights of Columbus	Weight Watchers
Knights Templar	Welcome Wagon Newcomer's Club
Laurel Oak Garden Club	West Kentucky Cardinal C.B. Club
Lions	Woodmen of the World
Mayfield Alpha Beta Chapter	Xi-Theta chapter of Beta Sigma Phi
of Alpha Delta Kappa	
Mayfield Art Guild	
Mayfield Business and Professional	
Women's Club	
Mayfield Chapter of Ducks	
Unlimited	
Mayfield Chapter of the National	
Secretaries Association	
Mayfield Community Women's Club	
Mayfield Council of Club Women	
Mayfield-Graves County Association	
of Retarded Citizens	
Mayfield-Graves County Chamber	
of Commerce	
Mayfield-Graves County Chapter of	
American Cancer Society	
Mayfield-Graves County Little	
League	
Mayfield-Graves County Little	
League Women's Auxiliary	
Mayfield-Graves County Reactors	

RECREATION

Local

Public recreation facilities include four parks, one mini-park, nature trails, five playgrounds, ten tennis courts, seven baseball diamonds, an adult softball field, football stadium, fairgrounds, and three swimming pools. The Mayfield-Graves County Park Board provides a year-round supervised recreation program.

Private recreation facilities include two country clubs, an 18-hole golf course, a 9-hole golf course, two swimming pools, a movie theater, a drive-in theater, a bowling facility, a skating rink, and a swim and racquet club.

Area (Within 50 miles)

Mayfield is located in the center of a region of lakes, rivers, and streams. Several of Kentucky's outstanding state parks are located within a short driving distance and offer a wide variety of recreational activities.

Mayfield is located near two of the largest inland lakes in America, Kentucky Lake and Lake Barkley, which include over 3,300 miles of shoreline.

Located on the shores of Kentucky Lake are two of the state's full-facility resort parks -- Kenlake State Resort Park and Kentucky Dam Village State Resort Park. Both parks offer the following facilities: lakeside locations; lodge, cottage, and camping accommodations; dining rooms, gift shops, and picnic areas; golf, swimming, fishing, boat docks, boat rentals, horseback riding, tennis, playgrounds, and planned recreation.

Lake Barkley State Resort Park is located on the scenic Little River embayment of Lake Barkley's eastern shore. The park contains a lodge with a dining room and gift shop, cottages, and camping sites. Recreation facilities include a lodge pool, a beach and bathhouse, an 18-hole golf course, tennis courts, riding stable, trapshooting range, basketball court, hiking trails, playgrounds, and a picnic area. A marina located near the lodge has open and covered slips, a launching ramp, and rental boats of all types. An activities center with a capacity for 400 is also located near the lodge.

Land Between the Lakes National Recreation Area is a beautiful 170,000-acre woodland that has been developed by TVA into a major area for outdoor recreation, conservation and environmental learning. It is a peninsula 5 to 10 miles wide and stretching for 40 miles north to south between Kentucky Lake and Lake Barkley. The area offers an excellent combination of land and water recreational facilities such as picnic and swimming areas, boat launching ramps, primitive and developed campgrounds, and nature trails.

Columbus-Belmont Battlefield State Park overlooks the Mississippi River and features a Civil War museum and camping grounds.

COMMUNITY IMPROVEMENTS

Recent:

The recently closed Curlee Clothing plant has been reopened by Bennett Clothing of New Haven, Indiana, and has been renamed Mayfield Manufacturing Company. The current number of employees is 450 and is expected to increase to 600.

The Campbell Tobacco Rehandling Company has constructed a new building on an 11-acre site in the Mayfield Industrial Park.

Major improvements made at the Mayfield-Graves County Airport include the installation of a rotating beacon, new runway lights, a visual approach slope indicator, and a lighted wind sock.

A \$215,000 indoor recreation/community center has been constructed at the Mayfield-Graves County Park. This multipurpose building has tennis courts, basketball courts, and craft and meeting rooms. A \$115,000 building for agricultural displays and exhibitions, to be named the Julian Carroll Exposition Center, is also to be constructed on the park grounds.

The Graves County Sheriff's Department has received new radio and investigative equipment.

Construction of 96 units of housing for low and moderate income families and for the elderly have been completed. An additional 88 units are to be constructed in 1980.

Rehabilitation of substandard homes for low and moderate income families continues. Of 108 homes scheduled for restoration, 50 have been completed.

The Mayfield Middle School has been accredited by the Southern Association of Schools and Colleges.

Under way:

Construction totaling \$250,000 will add fourteen classrooms to the Wingo Elementary School.

Old classroom furniture is being replaced in all of the schools in the Graves County School System.

The Graves County School System has recently purchased several new school buses. This will allow the school system to begin phasing out the use of privately owned and operated school buses.

(Contd.)

Planned:

The Liberty Savings Bank in Mayfield has a \$2 million building and remodeling project planned, with completion due in 1981. A three-story, 30,000-square-foot building, to be constructed in the Mayfield Shopping Center, will become the Liberty Savings Bank's main office. The present facilities will be remodeled, and the addition of drive-in windows is planned.

Security Federal Savings & Loan Association of Mayfield will expand its present facilities to include drive-in windows and improve the parking area. The \$300,000 project will be completed in the fall of 1980.

New cafeteria facilities are planned for the Mayfield Middle School.