

1974

Industrial Resources: Henry County - New Castle and Campbellsburg

Kentucky Library Research Collection
Western Kentucky University, spcol@wku.edu

Follow this and additional works at: https://digitalcommons.wku.edu/henry_cty



Part of the [Business Administration, Management, and Operations Commons](#), [Growth and Development Commons](#), and the [Infrastructure Commons](#)

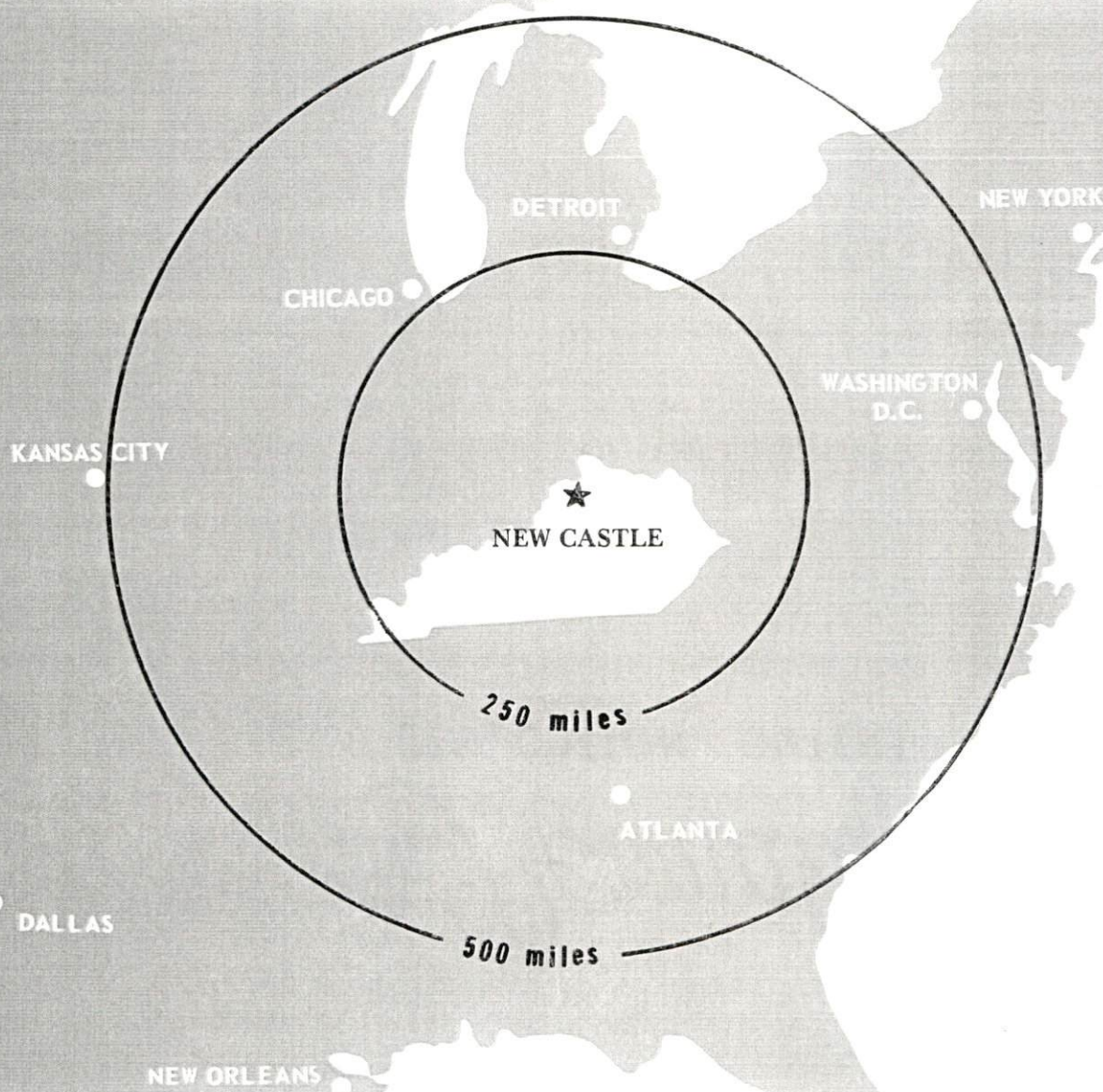
Recommended Citation

Kentucky Library Research Collection, "Industrial Resources: Henry County - New Castle and Campbellsburg" (1974). *Henry County*. Paper 14.
https://digitalcommons.wku.edu/henry_cty/14

This Report is brought to you for free and open access by TopSCHOLAR®. It has been accepted for inclusion in Henry County by an authorized administrator of TopSCHOLAR®. For more information, please contact topscholar@wku.edu.

INDUSTRIAL RESOURCES

NEW CASTLE & CAMPBELLSBURG, KENTUCKY



HENRY COUNTY, KENTUCKY

CAMPBELLSBURG INDUSTRIAL SITE

1974

CAMPBELLSBURG INDUSTRIAL SITES

1974

For more information about the following sites, contact Mr. M. C. Orem, Campbellsburg Chamber of Commerce, Campbellsburg, Kentucky 40011; or the Kentucky Department of Commerce, Capital Plaza Office Tower, Frankfort, Kentucky.

SITE #1: ACREAGE: 50 acres

LOCATION: Partially within southwestern city limits

ZONING: None

HIGHWAY ACCESS: U. S. 421 along northern boundary
of site; Interstate 71 interchange approximately 1.3
miles west of site

RAILROAD: Louisville & Nashville Railroad along
southern boundary

WATER: Campbellsburg Water Works

SIZE LINE: 6-inch line passess through center
of site

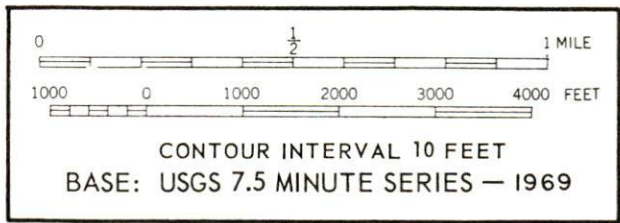
GAS: Louisville Gas and Electric Company

SIZE MAIN: 4-inch main along north side of
U. S. 421 adjacent to northern border of site;
4-inch main adjacent to southwest boundary of site

ELECTRICITY: Kentucky Utilities Company

SEWERAGE: No sewer service available

OWNERSHIP: Private



INDUSTRIAL RESOURCES
NEW CASTLE AND CAMPBELLSBURG, KENTUCKY

Prepared by
The Kentucky Department of Commerce
in cooperation with
The City of New Castle
and
The Campbellsburg Chamber of Commerce

1974

This copy has been prepared by the Kentucky Department of Commerce,
Division of Research and Planning, and the cost of printing paid from
state funds.

TABLE OF CONTENTS

<u>Chapter</u>	<u>Page</u>
INDUSTRIAL SITES	i
NEW CASTLE AND CAMPBELLSBURG, KENTUCKY - A RESOURCE PROFILE.	1
THE LABOR MARKET.	4
Population Trends	4
General Employment Characteristics, 1972	4
Manufacturing Employment Trends by Industry	5
New Castle Manufacturing Firms, Their Products and Employment	5
Wages.	6
Labor Organizations	7
Estimated Male Labor Supply	7
Estimated Female Labor Supply	7
Per Capita Personal Income.	8
TRANSPORTATION	9
Rail.	9
Truck Service	9
Air	10
Bus	11
Rental Services	11
POWER AND FUEL	12
Electricity	12
Natural Gas	12
Other Fuels	13
WATER AND SEWERAGE	14
Water.	14
Sewerage	15
LOCAL GOVERNMENT	16
City	16
County	16
Assessed Value of Property, 1973	16

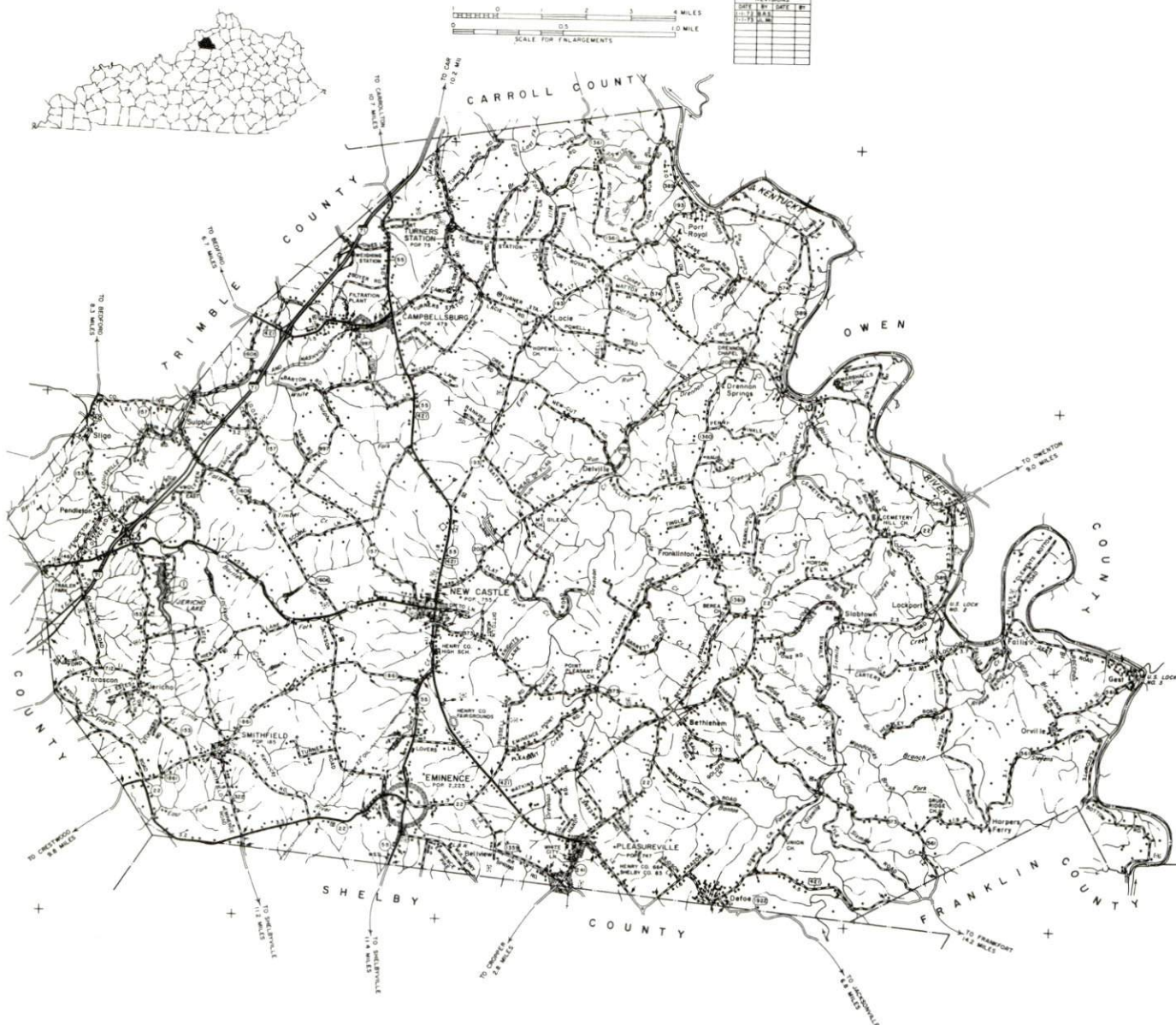
<u>Chapter</u>	<u>Page</u>
Property Taxes	16
Local Property Tax Rate Per \$100 of Assessed Valuation, 1973	17
Utilities Gross Receipts Tax for Schools	17
Planning and Zoning	17
Safety	17
Police	17
Fire	18
Rescue Service	18
Sanitation	18
EDUCATION	19
Public Schools	19
Vocational Schools	19
Colleges and Universities	20
HEALTH	21
Hospitals	21
Other	21
Nursing Homes	22
Public Health	22
OTHER LOCAL FACILITIES	23
Communications	23
Library Services	24
Religious Institutions	24
Financial Institutions	24
Hotels and Motels	24
Clubs and Organizations	25
RECREATION	26
Local	26
Area	26
AGRICULTURE - NATURAL RESOURCES - CLIMATE	27
Agriculture	27
Natural Resources	27
Climate	28
HISTORY	29

GENERAL HIGHWAY MAP HENRY COUNTY KENTUCKY

PREPARED BY THE
KENTUCKY DEPARTMENT OF HIGHWAYS
DIVISION OF PLANNING
IN COOPERATION WITH THE
U.S. DEPARTMENT OF TRANSPORTATION
FEDERAL HIGHWAY ADMINISTRATION



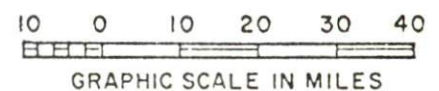
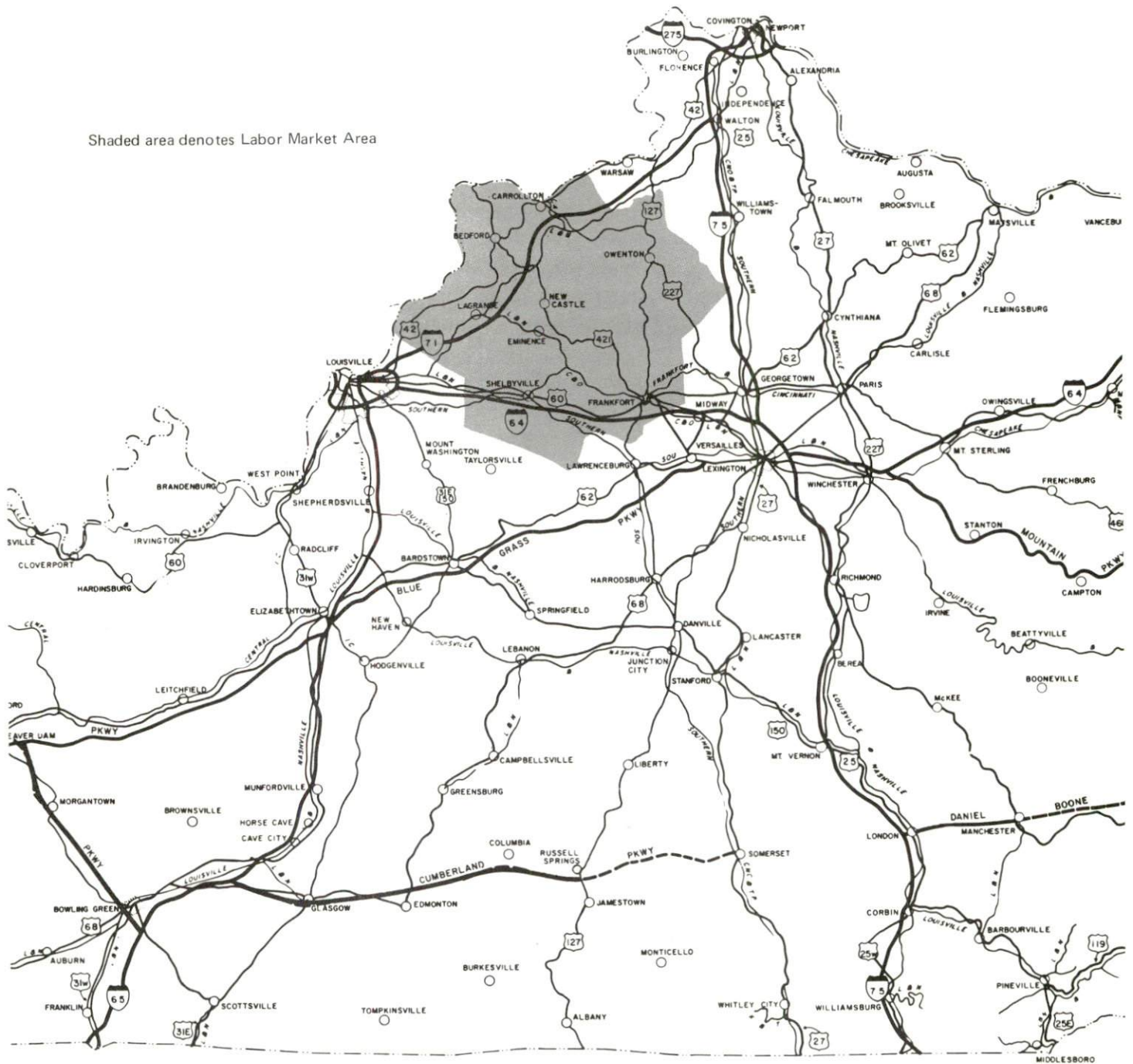
ORIGINAL DATA	
1971	
DATE	REVISIONS
1-1-71	1
1-1-71	2
1-1-71	3
1-1-71	4
1-1-71	5
1-1-71	6
1-1-71	7
1-1-71	8
1-1-71	9
1-1-71	10



NEW CASTLE & CAMPBELLSBURG LABOR MARKET AREA



Shaded area denotes Labor Market Area



NEW CASTLE AND CAMPBELLSBURG, KENTUCKY - A RESOURCE PROFILE

New Castle, the county seat of Henry County, is situated in the central portion of the county only 20 miles from the Ohio River. This predominately rural farming area is handily located only 31 miles northeast of Louisville and 69 miles southwest of Cincinnati. With the opening of Interstate 71, 2 miles from Campbellsburg, it makes these two metropolitan areas easily accessible. New Castle had a 1970 population of 755.

Campbellsburg, located only 8 miles north of New Castle, had a 1970 population of 479.

Henry County, with a land area of 289 square miles, is located in the outer Bluegrass Region in north central Kentucky. Henry County had a population of 10,910 in the 1970 census.

The Economic Framework

Total employment in Henry County averaged 3,550 in 1972 including 1,160 in agriculture, 440 in trade and services, and 440 in government. In March 1973, manufacturing provided more than 720 jobs. Industrial products manufactured in Henry County are golf and bowling bags, electronic speakers and magnetizers, modular buildings and shipping crates, men's work clothing, copper products, steel slitting, and solvent mixes.

Per capita personal income in the county in 1971 was \$2,832, a 110 percent increase since 1961.

Employment in the New Castle and Campbellsburg labor market area, which includes Henry and its six surrounding counties, totaled 45,550 in 1972, including 6,010 in agriculture, 8,275 in trade and services, and 15,090 in government. Manufacturing furnished 6,020 jobs. Area manufacturing employment has increased 105 percent since 1963 with the greatest employment gains in the primary metals and metal products industries.

This area has a deficit of 3,115 manufacturing jobs when measured against the national industrial employment-population ratio. This indicates an area with excellent potential for additional manufacturing production.

Resources for Growth

1. There is a current estimated labor supply of 2,930 men and 4,060 women available for industrial jobs in the labor market area. In addition, 4,870 young men and 4,780 young women will become 18 years of age by 1980 and potentially available for employment.

2. There is easy access to Interstates 64 and 71, which interconnect with Interstates 75 and 65. These are major highway arteries which lead to the north, south, east, and west. There are three truck lines serving New Castle and Campbellsburg. The Louisville & Nashville Railroad serves Campbellsburg. Air freight and commercial air service is available at Standiford Field in Louisville, approximately 30 miles distant.

3. Energy - In New Castle and Campbellsburg, natural gas service is provided by the Louisville Gas and Electric Company, and electricity by the Kentucky Utilities Company. There are four propane and two fuel oil distributors serving New Castle and Campbellsburg. Electricity is furnished to Henry County by the Shelby Rural Electric Cooperative Corporation and the Fox Creek Rural Electric Cooperative Corporation.

4. Within a 55-mile radius of Henry County are three universities, four senior colleges, a community college, a junior college and a technical institute. The Jefferson County State Vocational-Technical School at Jeffersontown, 36 miles distant, offering 20 courses; and the Shelby County Area Vocational Education Center at Shelbyville, 16 miles distant, offering 8 courses, serve the Henry County area.

Community Programs for Improvement

The Henry County School System completed its middle school in the Fall of 1971.

New Castle repaved all its streets in 1973 costing approximately \$9,000. Homestead Nursing Center, personal care home, was built in New Castle and recently opened with a 60-bed capacity. They have plans to expand another 60 beds.

Campbellsburg has paved additional streets. The Campbellsburg Water Works made improvements to the water system in order to increase the pressure in the fire hydrants. A new Ford farm implement business recently opened in Campbellsburg. A new 750 gallon per minute pumper has been added to the Campbellsburg Fire Department.

New Castle Water Works is in the process of applying for a grant to replace some small water lines with six-inch lines and looping dead-end lines with other lines to increase pressure on fire hydrants. The engineers have completed their study and the cost is estimated around \$200,000. The New Castle Sewerage System plans to install a new secondary sewage treatment plant and has applied for a grant. Engineers are presently working on the plans.

New Castle will receive a new South Central Bell Telephone system in August, 1974. The \$2.1 million project will give the customers the most modern service available. They will receive one-plus dialing without operator assistance and billed by computer. The new modern exchange office will be located in Eminence.

The city of Campbellsburg is planning the construction of a sewerage system. Plans have been drawn and approved by the state health department and funds have been set aside. Campbellsburg plans to open bids early in 1974.

The Henry County School System has discussed, for the near future, making some improvements to the existing buildings such as adding a lunchroom, a sewage treatment plant for one school, paving around middle school areas, and adding dressing rooms to the football and baseball fields.

Recreation, Entertainment and Livability

New Castle and Campbellsburg have a plentiful number of recreational facilities within easy driving distance. Located in New Castle is the Henry County Country Club featuring an 18-hole golf course, tennis courts, swimming pool, pro shop, restaurant, clubhouse, and lake.

Lake Jericho, 7 miles from New Castle, is a 138-acre lake stocked for fishing. It is an ideal setting for campers and those who enjoy picnicking.

General Butler State Resort Park at Carrollton, 15 miles north of Campbellsburg, is an 809-acre resort recreational area featuring a lodge with dining room, cottages, campsites, playgrounds, picnic areas and hiking trails. Activities to be enjoyed are swimming, fishing, boating, golf, and tennis.

Additional enjoyment can be found from boating on the Ohio River, only 20 miles from Campbellsburg, and fishing on the Kentucky River which forms the county's eastern boundary.

Frankfort, the state capital city, has many historical places of interest and houses a new sports and cultural center.

Louisville, 31 miles from New Castle, offers numerous cultural and sports events and houses Actor's Theatre, the Louisville Ballet Company Kentucky Opera Association, the Louisville Orchestra under the direction of Jorge Mester, the Louisville Zoo, Museum of Science and History, Rauch Memorial Planetarium, J. B. Speed Art Museum, the Kentucky State Fair and Churchill Downs which features the Kentucky Derby. In addition, there are many historical monuments such as Farmington, designed by Thomas Jefferson. Louisville has a professional basketball team, the Kentucky Colonels, now a member of the American Basketball Association.

THE LABOR MARKET

POPULATION TRENDS

Area	Population				Percent Change	
	1972*	1970	1960	1950	1960-70	1950-60
New Castle	N.A.	755	699	631	8.0	10.8
Campbellsburg	N.A.	479	348	361	37.6	- 3.6
Labor Market Area	101,400	100,419	93,606	89,677	7.3	4.4
Henry County	11,000	10,910	10,987	11,394	- 0.7	- 3.6
Carroll County	8,500	8,523	7,978	8,517	6.8	- 6.3
Franklin County	35,000	34,481	29,421	25,933	17.2	13.5
Oldham County	14,400	14,687	13,388	11,018	9.7	21.5
Owen County	7,800	7,470	8,237	9,755	- 9.3	-15.6
Shelby County	19,400	18,999	18,493	17,912	2.7	3.2
Trimble County	5,300	5,349	5,102	5,148	4.8	- 0.9

*Provisional Estimates.

Sources: U. S. Department of Commerce, Bureau of the Census, Census of Population, 1970, 1960, 1950. U. S. Bureau of the Census, Current Population Reports, Series P-26, June 1973.

GENERAL EMPLOYMENT CHARACTERISTICS, 1972

Major Employment Group	Employment	
	Henry County	Labor Market Area
TOTAL	3,550	45,550
Agricultural	1,160	6,010
Nonagricultural	2,390	39,540
Manufacturing	550	6,023
Government	440	15,090
Trade and Services	442	8,275
Other	958	10,152

Source: Kentucky Department for Human Resources, Bureau for Administration and Operations.

MANUFACTURING EMPLOYMENT TRENDS BY INDUSTRY
MARCH 1973 AND 1963

Industry	Henry County			Labor Market Area		
	1973	1963	% Change	1973	1963	% Change
TOTAL	721	249	189.6	6,466	3,147	105.5
Food & Kindred Products	8	7	14.3	845	702	20.4
Tobacco	0	0	0	19	52	- 63.5
Apparel, Textiles, Leather	32	230	- 86.1	1,207	964	25.2
Lumber, Furniture	27	0	--	135	248	- 45.6
Printing & Publishing, Paper	6	12	- 50.0	174	99	75.8
Chemicals, Petroleum & Coal, Rubber	9	0	--	653	97	573.2
Stone, Clay & Glass	5	0	--	158	94	68.1
Primary Metals	33	0	--	513	59	769.5
Machinery, Metal Products, Equipment	76	0	--	2,057	832	147.2
Other	525	0	--	705	0	--

Source: Kentucky Department for Human Resources, Number of Workers in Manufacturing Industries Covered by Kentucky Unemployment Insurance Law Classified by Industry and County, March 1973, 1963.

NEW CASTLE MANUFACTURING FIRMS,
THEIR PRODUCTS AND EMPLOYMENT

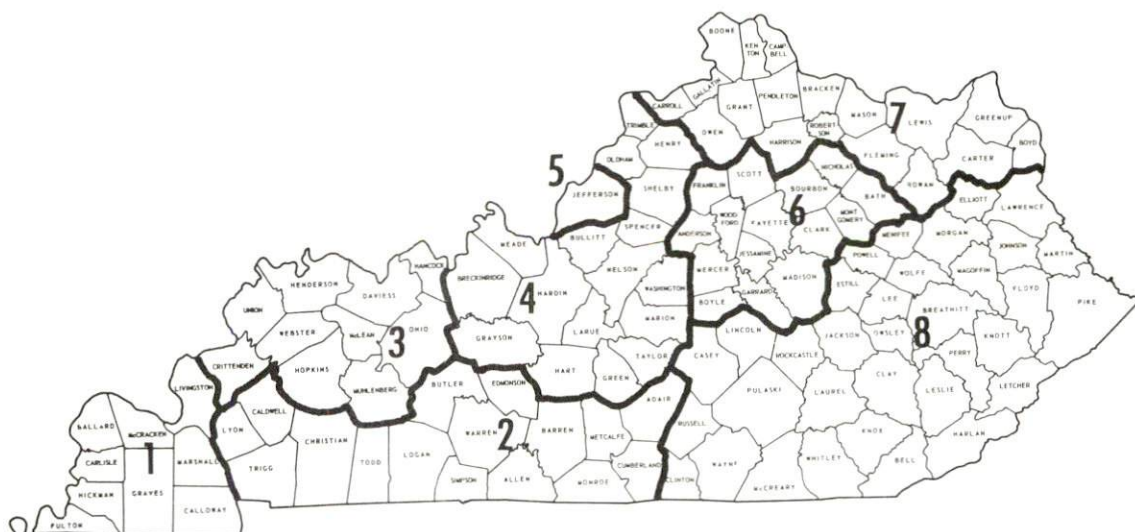
Firm (Establishment date)	Product	Employment		
		Total	Male	Female
Castle Industries, Inc. (1971)	Modular buildings, shipping crates	39	36	3
The Henry County Local Co., Inc. (1876)	Newspaper, job printing	6	2	4
Lammers, Inc. (1970)	Solvent mixes	15	15	0
Meyers & Son Manufacturing Co., Inc. (1960)	Men's work clothing	34	2	32

Source: Kentucky Department of Commerce, 1974 Kentucky Directory of Manufacturers.

WAGES

Occupational wage rates for specific industries are usually not available to most government agencies, and wage data furnished to state employment agencies by industrial employers is protected from disclosure by federal law. The most reliable up-to-date wage information can be obtained by direct contact with local employers.

Associated Industries of Kentucky, a voluntary organization of Kentucky businesses, regularly collects occupational wage rates and fringe benefits data from participating member firms. Data is compiled for over 130 clearly defined office, production, and service occupations. Tabulations are published for eight regions of Kentucky, as shown on the map below. It should be noted that the data may be weighted by the preponderance of firms in the larger cities and may be somewhat higher than the rates paid in the smaller communities. Data from these tabulations are available, upon request, from the Kentucky Department of Commerce, Frankfort, Kentucky 40601.



Associated Industries of Kentucky Area Wage Surveys

LABOR ORGANIZATIONS

At the present time there are no unions representing manufacturing workers in New Castle or Campbellsburg.

ESTIMATED MALE LABOR SUPPLY NEW CASTLE AND CAMPBELLSBURG LABOR MARKET AREA

Area	Current			Future	
	Total	Not in Labor Force	Unemployed	Under-employed	Reaching 18 yrs. of age by 1980
Labor Market					
Area	2,930	290	970	1,670	4,872
Henry	230	0	90	140	488
Carroll	310	40	170	100	461
Franklin	940	0	350	590	1,600
Oldham	360	0	60	300	771
Owen	520	250	90	180	337
Shelby	460	0	180	280	931
Trimble	110	0	30	80	284

Sources: Kentucky Department for Human Resources, Kentucky Labor Supply Estimates by County, 1973. Kentucky Department of Commerce, Future Labor Supply by 1980.

ESTIMATED FEMALE LABOR SUPPLY NEW CASTLE AND CAMPBELLSBURG LABOR MARKET AREA

Area	Current			Future	
	Total	Not in Labor Force	Unemployed	Under-employed	Reaching 18 yrs. of age by 1980
Labor Market					
Area	4,060	1,280	790	1,990	4,778
Henry	390	170	50	170	464
Carroll	450	160	120	170	390
Franklin	1,230	0	420	810	1,581
Oldham	500	200	40	260	740
Owen	550	350	70	130	342
Shelby	540	80	80	380	990
Trimble	400	320	10	70	271

Sources: Kentucky Department for Human Resources, Kentucky Labor Supply Estimates by County, 1973. Kentucky Department of Commerce, Future Labor Supply by 1980.

PER CAPITA PERSONAL INCOME

<u>Area</u>	<u>1971</u>	<u>1961</u>	<u>% Change</u>
Henry County	\$2,832	\$1,343	+110.9
Labor Market Area			
Range	\$2,832 - 3,792	\$951 - 2,292	N.A.
Kentucky	3,310	1,677	+ 97.3
U.S.	4,164	2,265	+ 83.8

Sources: University of Kentucky, Office of Development Services and Business Research, Per Capita Income in Kentucky. U. S. Department of Commerce, Bureau of Economic Analysis, Survey of Current Business, August, 1973.

TRANSPORTATION

Rail

Line serving Campbellsburg - Louisville & Nashville Railroad

Services - Local freight service, switching facilities, siding space;
nearest piggyback service is located at Frankfort, 30 miles distant,
or Louisville, 31 miles distant

For details on routing, schedules, rates, and services, contact:

Manager of Industrial Development
Louisville & Nashville Railroad Company
908 West Broadway
Louisville, Kentucky 40203

Truck Service

Company

Home Office

New Castle

O'Nan Transportation Co.

P. O. Box 308

Carrollton, Kentucky 41008

Owenton Express, Inc.

Route #2

Owenton, Kentucky 40359

Wilson Freight Co.

3636 Follett Avenue

Cincinnati, Ohio 45223

Campbellsburg

E & G Motor Express, Inc.

Carrollton, Kentucky 41008

O'Nan Transportation Co.

P. O. Box 308

Carrollton, Kentucky 41008

Owenton Express, Inc.

Route #2

Owenton, Kentucky 40359

Other Freight Services

Nearest Shipping Center

United Parcel Service

Louisville, 31 miles from
New Castle

HIGHWAY MILES AND TRUCK TRANSIT TIME IN DAYS FROM
NEW CASTLE, KENTUCKY, TO SELECTED MARKET CENTERS

City	Highway Miles	Delivery		City	Highway Miles	Delivery	
		Time TL				Time TL	
Atlanta, Ga.	463	2		Los Angeles, Calif.	2,138	4	
Birmingham, Ala.	397	2		Louisville, Ky.	31	1	
Chicago, Ill.	332	2		Nashville, Tenn.	211	2	
Cincinnati, Ohio	69	1		New Orleans, La.	741	4	
Cleveland, Ohio	274	2		New York, N. Y.	728	3	
Detroit, Mich.	335	2		Pittsburgh, Pa.	353	2	
Knoxville, Tenn.	283	2		St. Louis, Mo.	295	2	

Source: Delivery time only - O'Nan Transportation Company, P. O. Box 308, Carrollton, Kentucky 41008

Air

Nearest Commercial

Location: Standiford Field
Louisville, Kentucky, 31 miles from
New Castle

Runways: 3 paved

Length: 7,800 feet, 7,250 feet, 5,000 feet

Traffic Control: Control tower, approach control, ground
control, guards, radar service; departure
control

Lighting: Runways, obstructions, beacon and approach
and touchdown lights, center line on runways
1 - 19

Services: American, Eastern, Delta, Piedmont, Ozark, TWA,
and Allegheny Airlines; Louisville-Jefferson
County Air Board; 80, 100, 115 jet fuel,
storage, major A & E repairs, Hertz and
Avis, National rent-a-car service, restaurant,
taxi and city bus service, Budget rent-a-car
service, and weather bureau

Air Freight
Service: Freight carrying airlines regularly service
this terminal.

Bus -

New Castle

Greyhound is nearest
bus service available -
located at Shelbyville, 16
miles distant

Campbellsburg

Greyhound is nearest
bus service available -
located at Carrollton,
15 miles distant

Rental Services -

Car and truck rental
service available at
Eminence, 4 miles south
of New Castle. Trailer
rental services are available
at New Castle

Car and truck rental
services available at
Eminence, 12 miles dis-
tant. Trailer rental
services available at
New Castle, 8 miles
distant

POWER AND FUEL

Electricity

Company serving New Castle and Campbellsburg - Kentucky Utilities Company

Source of power - Kentucky Utilities Company

Total generating capacity - 1,735,000 KW

For industrial rates contact:

Kentucky Utilities Company
120 South Limestone Street
Lexington, Kentucky 40507

Company serving Henry County - Shelby RECC and Fox Creek RECC

Source of power - East Kentucky Power Cooperative

Total generating capacity - 548,000 KW

For industrial rates contact:

Shelby Rural Electric Cooperative
Corporation
P. O. Box 311
Shelbyville, Kentucky 40065

and/or

Fox Creek Rural Electric Cooperative
Corporation
P. O. Box 211
Lawrenceburg, Kentucky 40342

Natural Gas

Company serving New Castle and Campbellsburg - Louisville Gas and Electric Company

Source of supply - Texas Gas Transmission Corporation

Size of transmission mains - 26-inch (supplier); 4-inch (distributor)

Distribution mains - 4 and 2 inches

Distribution pressure - 20 psi

Btu content - 1,000 per cubic foot; Specific gravity - .060

For rates and supplies contact:

Industrial Manager and Developer
Louisville Gas and Electric Company
P. O. Box 354
Louisville, Kentucky 40201

Other Fuels

Propane and butane -

The Biagi Company (Doxol Propane)
Shelbyville Silgas, Inc.
Big 3 Gas Company of Shelby County

All located in Shelbyville, 16 miles distant

Southern States Henry Cooperative, Eminence

Fuel Oils -

Distillate fuel oil -

Black and Thomas Gulf Heating Oil - Marathon
Oil dealer in Eminence

WPB Oil Company, Inc.
Shelbyville, Kentucky

Residual fuel oil - Arrangements must be made with the refinery

Low sulphur content coal - Available in eastern Kentucky

WATER AND SEWERAGE

Water

Company serving New Castle - New Castle Water Works
Source - Henry County Water District No. 2
Amount of water purchased in 1973 - 20,795,600 gallons
Average daily consumption - 57,000 gallons
Peak daily consumption - 75,000 gallons
Storage capacity - 40,000 gallons
Size lines - 6, 4, and 2 inches
Average pressure - 100 psi
Average temperature - 60 degrees F.

MONTHLY WATER RATES FOR WHOLESALE AND INDUSTRIAL CONSUMERS

Minimum Charge	2,000 gallons	\$5.40
Next	2,000 gallons	1.75 per 1,000 gallons
Next	2,000 gallons	1.45 per 1,000 gallons
Next	4,000 gallons	1.30 per 1,000 gallons
All over	10,000 gallons	1.20 per 1,000 gallons

Tap-on-charge - \$125

Monthly water rates for wholesale and industrial consumers
will be negotiated by the New Castle Water Works.

Company serving Campbellsburg - Campbellsburg Water Works
Source - Henry County Water District No. 2
Approximate amount of water purchased in 1973 - 10,000,000 gallons
Average daily consumption - 27,000 gallons
Peak daily consumption - 50,000 gallons
Storage capacity - 50,000 gallons
Size lines - 6, 4, and 2 inches
Average pressure - 65 psi
Average temperature - 60 degrees F.

MONTHLY WATER RATES FOR WHOLESALE AND INDUSTRIAL CONSUMERS

First	2,000 gallons	\$4.50 (Minimum)
Next	8,000 gallons	1.25 per 1,000 gallons
All over	10,000 gallons	1.00 per 1,000 gallons

Tap-on - charge - \$125

(Cont'd.)

Monthly water rates for wholesale and industrial consumers
will be negotiated by the Campbellsburg Water Works.

Name of water district - Henry County Water District No. 2
Area served - Henry County and portions of Trimble, Oldham, and
Carroll Counties.
Date when water district began operating - 1969
Source of raw water - Wells near Ohio River
Capacity of treatment plant - 1,008,000 gpd
Type of treatment - Chlorination, fluoridation, and addition of salt
for softening
Average amount of water used in a 24-hour period - 550,000 gallons
Peak amount of water used in a 24-hour period - 750,000 gallons
Storage capacity - 275,000 gallons
Average pressure - 130 psi
Average temperature - 60 degrees F.
Size lines - 12, 10, 8, 6, 4, 3, and 2 inches
Rates -

First	2,500 gallons	\$6.80 (Minimum)
Next	2,500 gallons	2.20 per 1,000 gallons
Next	5,000 gallons	1.50 per 1,000 gallons
Next	10,000 gallons	1.00 per 1,000 gallons
Next	80,000 gallons	0.60 per 1,000 gallons
Above	100,000 gallons	0.50 per 1,000 gallons

Surface water sources - Kentucky River, impounded small streams
Average discharge - Kentucky River at Lockport; 8,003 cfs, 46-year
record unadjusted (USGS)
Expected ground water yield - 50 to 200 gpm along southern portion of
the Kentucky River Valley; 5 to 50 gpm along northern portion of the
Kentucky River Valley; 5 gpm or less in the remaining portion of the
county

Sewerage

Company serving New Castle - New Castle Sewerage System*
Design capacity - 120,000 gpd
Average daily flow - 60,000 gallons; Treatment - primary
Type treatment - drying beds
Treated effluent discharged into - Little Drennon Creek
Size of sanitary mains - 8-inch; Size of storm mains - 16-inch
Rates - 20 percent of monthly water bill
Tap-on-fee - \$125

*Preliminary plans are underway for a new sewage treatment plant
which will provide secondary treatment. The plant will be designed to
serve the projected population growth for the next 25 years.

Manufacturing machinery, raw materials inventories, and goods in process inventories are not subject to local taxation. The state rate is \$0.15 per \$100.

Property stored in public warehouses is not subject to local taxation. The state rate is only \$0.015 per \$100.

All property is assessed at 100 percent of fair cash value.

Local Property Tax Rate Per \$100 of Assessed Valuation, 1973*

<u>Taxing Jurisdiction</u>	<u>New Castle</u>	<u>Campbellsburg</u>	<u>Henry County</u>
County	\$.233	\$.233	\$.233
School	.603	.603	.603
City	.240	.250	

Special (not county wide): \$.104 - Little Kentucky River Watershed

Utilities Gross Receipts Tax for Schools

Henry County levies a 3 percent tax on utilities receipts for schools. This tax is paid by all consumers of utilities. Exempted are receipts from utilities services that are resold and the receipts from the sale of energy or energy producing fuels that exceed 3 percent of the cost of production in manufacturing, processing, mining or refining.

Planning and Zoning

New Castle and Campbellsburg do not presently have planning and zoning commissions.

Safety

<u>Police</u>	<u>New Castle</u>	<u>Campbellsburg</u>	<u>Henry County</u>
Total staff	3	1	3
Radio-patrol cars			2
Other equipment	Intercity band with 6 adjoining counties		Intercity band radio connection with Kentucky State Police

*Kentucky Department of Revenue, Kentucky Property Tax Rates, 1973.

<u>Fire</u>	<u>New Castle</u>	<u>Campbellsburg</u>
American Insurance Association Fire		
Rating	7	7
Volunteers	14	30
Equipment:		
750 gpm pumpers		2
500 gpm pumpers	2	1
250 gpm pumper	1 (portable pump)	
Utility truck with rescue equipment		1
Jeep with pump	1	1
Portable pump		1
2,500-watt generator		1
Other		High band radio fire frequency - one in each fireman's home or work

Subscription fee for fire protection outside Campbellsburg and New Castle city limits - \$7.50 per year

Rescue Service

Henry County Emergency and Rescue Squad #1:

Number of volunteers - 25

Equipment - Ambulance with all basic rescue and emergency equipment.

New additional equipment - forcible entry tools and splints

Personnel training - 81 hours of first aid required. Squad is licensed by the state

Sanitation

	<u>New Castle</u>	<u>Campbellsburg</u>
Type service	Private	Private
Fee charged:		
residential	\$3.00 monthly	\$2.00 monthly
business	Based on quantity	\$3.25 monthly
Collection frequency:		
residential	Twice weekly	Once weekly
business	Based on quantity	Once weekly
Trash pickup	Included in weekly service	General city cleanup annually
Disposal method	Landfill	Landfill

EDUCATION

Public Schools

	<u>Henry County</u>
Total Enrollment (Fall, 1973)	1,839
Elementary	785
Middle School	514
High School	540
Student-Teacher Ratio	23 - 1
Elementary	22 - 1
Middle School	29 - 1
High School	21 - 1
Percent High School Graduates to College	36.7
Expenditures Per Pupil (1972-73)	\$603.04
Bonded Indebtedness, June 30, 1973	\$2,332,000

Vocational Schools

	<u>Nearest State School</u>
	Jefferson County State Vocational-Technical School
Location	Jeffersontown
Miles Distant	36 miles from New Castle
Curriculum	Mechanics, Horticulture, Data Processing, Clerical, Secretarial, Marketing & Distributive Education, Dental Assistant, Practical Nursing, Learning Lab, Electronics (Communications), Air Conditioning & Refrig- eration, Auto Body Repair, Auto Mechanics, Commercial Foods, Drafting, Machine Shop, Office Machines Repair, Printing, Radio & T. V. Repair, Welding

Nearest Area Education Center

Location	Shelby County Area Vocational Education Center Shelbyville
Miles Distant	16 miles from New Castle
Curriculum	Accounting Jr. Management Clerical Secretarial Auto Mechanics Carpentry Electricity Machine Shop Welding

Arrangements can be made to provide training in the specific production skills required by an industrial plant. Instruction may be conducted either in the vocational school or in the industrial plant, depending upon the desired arrangement and the availability of special equipment.

Colleges and Universities

<u>Name</u>	<u>Area - Within 55 miles</u>		
	<u>Location</u>	<u>Enrollment (Fall, 1973)</u>	<u>Highest Degree Conferred</u>
University of Louisville	Louisville	12,230	Ph.D., M.D., D.M.D., J.D.
Spalding College	Louisville	1,065	Masters
Bellarmino College	Louisville	1,306	Baccalaureate
Kentucky State University	Frankfort	2,000	Masters
Georgetown College	Georgetown	1,094	Masters
University of Kentucky	Lexington	20,732	Ph.D., M.D., D.M.D., J.D.
Transylvania College	Lexington	697	Baccalaureate
Jefferson Community College	Louisville	4,183	Associate
Southwest Campus	Louisville	368	Associate
Midway Junior College	Midway	284	Associate
Lexington Technical Institute	Lexington	*	Associate

*Included in University of Kentucky (Lexington) enrollment.

HEALTH

Hospitals

<u>Nearest General Hospitals</u>	<u>Location</u>	<u>Beds</u>
Mallory-Taylor Memorial Hospital	LaGrange, 14 miles from New Castle	42
Carroll County Memorial Hospital	Carrollton, 15 miles from Campbellsburg	80
The King's Daughters' Hospital	Shelbyville, 16 miles from New Castle	63

Mallory-Taylor Memorial Hospital

General hospital facilities - X-ray, operating room, emergency room, laboratory

Medical staff - 4 medical doctors, 4 surgeons on call, 5 registered nurses, 4 licensed practical nurses, 20 nurse aides

Carroll County Memorial Hospital

General hospital facilities - Operating rooms, recovery room, emergency room, X-ray, laboratory, OB section, nursery, blood bank, physical therapy, electrocardiography, cardiac monitors, respiratory therapy, and skilled nurse facility for long-term care

Medical staff - 5 doctors, 16 registered nurses, 8 graduate licensed practical nurses

The King's Daughters' Hospital

General hospital facilities - 3-bed coronary care unit, surgery and recovery room, obstetrical section, nursery, bassinets, incubators, emergency room, X-ray, laboratory

Medical staff - 11 doctors, 18 registered nurses, 12 licensed practical nurses

Other

Norvell Clinic, located in New Castle, has a staff of one doctor, two nurses, and one receptionist. Facilities include X-ray and a recently upgraded routine clinical laboratory.

Henry County Clinic, located in Eminence, has a staff which includes two general practitioners, three office nurses, lab technician, bookkeeper, receptionist, steno clerk, housekeeper, and office girl (part-time). The clinic has 12 examining rooms, X-ray equipment, and facilities to care for minor cuts and breaks.

Nursing Homes

	<u>Number</u>	<u>Beds</u>
Personal care homes	4	111

Public Health

Facility - Henry County Health Department

Staff - Health officer, two public health nurses, sanitarian, plumbing inspector, clerk

Budget 1973-74 - \$46,408

OTHER LOCAL FACILITIES

Communications

	<u>New Castle</u>	<u>Campbellsburg</u>
Telephone -	South Central Bell	South Central Bell
Services -	Telephone Company Modern system - one- plus dialing beginning August, 1974	Telephone Company Standard
Telegraph -	Western Union	Western Union
Services -	Telephone	Telephone
Postal - U. S. Post Office		
Class -	Second	Third
Mail received -	Twice daily	Once daily
Mail dispatched -	Twice daily	Once daily
Newspapers -	Henry County Local	
Weekly and circulation -	4,200	
Other papers received from -	Louisville, Eminence	Louisville, New Castle, Bedford, Eminence, Carrollton
Radio -		
Stations received from -	Carrollton, Louisville, Lexington, Eminence, and Shelbyville, Ken- tucky; Cincinnati, Ohio	Carrollton, Louisville, and Eminence, Ken- tucky; Cincinnati, Ohio
Television -		
Reception from -	Louisville, Lexington, and Owenton, Ken- tucky; Cincinnati, Ohio	Louisville and Lex- ington, Kentucky; Cincinnati, Ohio
Kentucky Educational Television -	Louisville transmitter- Channel 68	Owenton transmitter- Channel 52 Louisville transmitter- Channel 68

Library Services

Public library - Henry County Public Library in Eminence

Size collection - 33,556 volumes

Circulation, 1972-73 - 204,775

Services - Bookmobile, framed pictures, films and projectors, records, periodicals lending; children's story hours, summer reading and film program; photo copy machine; Head Start program; local authors and Kentucky history collections; library headquarters for Eden Shale (5-county) region; 16 community book stops; 3 school stops; 18 book deposit stations; and has stops at 60 houses for shut-ins

Religious Institutions

	<u>New Castle</u>	<u>Campbellsburg</u>
Number of churches -	6	5
Denominations -	Baptist Christian Church of God Methodist	Christian Methodist Primitive Baptist Southern Baptist
Nearest Synagogues -	Louisville, 31 miles from New Castle	
Congregations -	Adath Israel (Reform) Adath Jeshurun (Conservative) Anshei Sfard (Orthodox) Brith Sholom (Reform) Keneseth Israel (Orthodox)	

Financial Institutions

<u>Bank</u>	<u>Statement as of June 30, 1973</u>	
	<u>Assets</u>	<u>Deposits</u>
<u>New Castle</u> Citizens Bank	\$7,313,391.98	\$6,677,960.31
<u>Statement as of December 31, 1973</u>		
	<u>Assets</u>	<u>Deposits</u>
<u>Campbellsburg</u> The United Farmers Bank	\$9,208,316.69	\$8,489,130.89

Hotels and Motels

Total number - 2

Units - 12

Clubs and Organizations

New Castle

Business and Civic - Jaycees, Lions, Rotary, Optimist

Fraternal - Masons, IOOF

Women's - PTA, Homemakers, Democratic Women's Club, Jaycettes

Youth - FFA, FHA, FBLA, FTA, Speech Club, 4-H, Art Club,
Science Project Committee Club, Beta Club, Teen Democratic
Club, Little League, Pony League, Boy Scouts, Explorer Scouts

Other - Henry County Historical Explorers Club, Henry County Rod
and Gun Club, Little Kentucky River Sportsman Club

Campbellsburg

Business and Civic - Chamber of Commerce, Lions, Optimist

Fraternal - Masons

Women's - Homemakers, Woman's Club

Youth - 4-H, FFA, FHA, FBLA, FTA, Boy Scouts, Explorer Scouts,
Little League, Pony League, Art Club, Speech Club, Science Project
Committee Club, Beta Club

RECREATION

Local

	<u>New Castle</u>	<u>Campbellsburg</u>
Public Recreation Facilities		
Supervised program -	Church sponsored baseball and basketball	
Parks	1	1
Playground	1	
Baseball diamonds -	1	1
Private Recreation Facilities		
Country clubs -	1	
Golf courses -	One 18-hole (open to public)	
Swimming pool	1	
Movie theater		1 drive-in
Tennis courts	2	

Area (Within 40 miles)

Lake Jericho
 General Butler State Resort Park
 Kentucky River
 Ohio River
 Frankfort - the state capital city
 Louisville - offering numerous cultural and sports events

AGRICULTURE - NATURAL RESOURCES - CLIMATE

Agriculture*

	<u>Henry County</u>	<u>Labor Market Area</u>
Total land area (acres)	185,024	1,084,224
Percent of area in farm land	92.9	86.6
Number of farms	1,247	6,592
Average size of farms (acres)	137.9	142.4
1969 value of all farm products	\$11,135,776	\$ 56,826,171
Value per farm	8,930	8,620
Total crop sales	5,620,851	28,248,876
Total livestock & livestock products	5,508,630	28,493,082
1972 agricultural production included:		
Burley tobacco (lbs.) (est.)	9,029,000	42,657,000
Corn for grain (bu.)	819,000**	3,367,100**
Cattle and calves (number)	40,100**	197,700**
Hogs and pigs (number)	13,300**	53,200**
Milk production, 1971 (lbs.)	63,240,000	333,940,000

Natural Resources

Principal mineral resources	Limestone
Acres of commercial forest land	44,200
Most abundant tree species	White oak, red oak, hickory, red cedar, ash, hard maple, and black walnut

*U.S. Department of Commerce, Bureau of the Census, Census of Agriculture, 1969. U.S. Department of Agriculture and Kentucky Department of Agriculture, Kentucky Agricultural Statistics, 1972.

**Preliminary.

Climate*

Henry County

Temperature

Annual mean (30-year record)	55.6 degrees
Average annual 1972	54.2 degrees
Record highest, July, 1966** (9-year record)	98.0 degrees
Record lowest, January, 1972 (9-year record)	-11.0 degrees
Normal heating degree days (30-year record)	4,683
(Heating degree day totals are the sums of negative departures of average daily tempera- tures from 65 degrees F.)	

Precipitation

Mean annual total (30-year record)	44.73 inches
Mean annual snow and sleet (28-year record)	16.30 inches
Total precipitation 1972	57.61 inches
Mean number days precipitation (.01 inch or more) (28-year record)	129
Average number days thunderstorms (28-year record)	47

Prevailing winds (17-year record) South

*U.S. Department of Commerce, Environmental Science Services
Administration, Climatological Data, 1972. Station of record: Lexing-
ton, Kentucky.

**Also on earlier dates, months, or years.

HISTORY

Henry County is located in the north central part of Kentucky and covers 289 square miles of territory. The Kentucky River flows along its eastern border, and Little Kentucky River, Drennon and Six-Mile Creeks, all tributaries of the Kentucky, are among the streams which drain the county. The land surface is gently rolling with the exception of the rugged Kentucky River valley.

The area was first settled in the early 1770's. Henry became Kentucky's thirty-first county in 1798, taken from Shelby County. It was named for Patrick Henry, who was Governor of Virginia when Kentucky County was formed in 1776.

New Castle, the county seat, was incorporated in 1817 and was probably named for New Castle, Pennsylvania, from which several Pennsylvania Dutch families came to settle in the 1780's. At the center of town is the Thomas Smith House built in 1818 by one of the early builders of the Louisville & Nashville Railroad who owned some 40 percent of the county's land at the time.

Eminence, the county's largest town, is located near the southern boundary and gets its name from being the highest point in elevation on the Louisville & Nashville Railroad between Louisville and Lexington.

Drennon Springs, discovered by Jacob Drennon in 1773, was once a popular summer resort, and by the 1840's a large, well-known hotel was located there. Western Military Academy was established in Henry County in the 1850's, with James G. Blaine one of the first instructors. It was destroyed by fire during the Civil War and was never rebuilt.

In 1800, two years after its formation, Henry County had 3,258 inhabitants. By 1820 it had reached a population level which has remained relatively stable ever since, with 11,394 in 1950, 10,987 in 1960 and 10,910 in 1970. Eminence had a total of 2,225 in 1970.

Among noted names in Henry County history are that of Zachary F. Smith, a railroad builder remembered for his far-reaching accomplishments in the state school program; W. S. Pryor, who served as Kentucky's Chief Justice; William Gordon Graves, U. S. Congressman from 1835-1841; Reuben T. Durrett of Henry County, editor of the Louisville Courier and founder of The Filson Club and the Louisville Public Library.

A major transportation artery between Louisville and Cincinnati, Interstate 71, passes through Henry County's western side.

Agriculture provided 1,160 of the county's 3,550 jobs in 1972. Between 1963 and 1973 manufacturing employment in the county increased 190 percent or 472 jobs. Largest of the county's firms is the Brunswick Corporation, which produces golf bags and bowling bags.