

1976

Industrial Resources: Henry County - New Castle and Campbellsburg

Kentucky Library Research Collection
Western Kentucky University, spcol@wku.edu

Follow this and additional works at: https://digitalcommons.wku.edu/henry_cty

 Part of the [Business Administration, Management, and Operations Commons](#), [Growth and Development Commons](#), and the [Infrastructure Commons](#)

Recommended Citation

Kentucky Library Research Collection, "Industrial Resources: Henry County - New Castle and Campbellsburg" (1976). *Henry County*. Paper 13.
https://digitalcommons.wku.edu/henry_cty/13

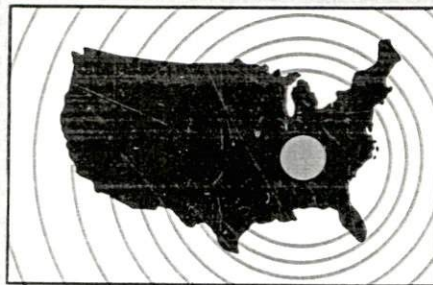
This Report is brought to you for free and open access by TopSCHOLAR®. It has been accepted for inclusion in Henry County by an authorized administrator of TopSCHOLAR®. For more information, please contact topscholar@wku.edu.

1977 Henry County

INDUSTRIAL RESOURCES

NEW CASTLE CAMPBELLSBURG

**Kentucky
first**



DEPARTMENT OF COMMERCE

INDUSTRIAL RESOURCES
NEW CASTLE AND CAMPBELLSBURG, KENTUCKY

Prepared by
The Kentucky Department of Commerce
Division of Research and Planning
in cooperation with
The City of New Castle
and
The Campbellsburg Chamber of Commerce

1976

Production supervisor: Patsy Wallace; research: David Wellman;
clerical: Barbara Blair; graphics: N. C. Montague, Frank Ferrante,
Tony Cecconi; cartography: Site Development Section. Cost of printing
paid from state funds.

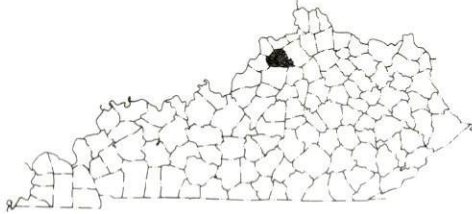
TABLE OF CONTENTS

<u>Chapter</u>	<u>Page</u>
INDUSTRIAL SITES	i
NEW CASTLE AND CAMPBELLSBURG, KENTUCKY - A RESOURCE PROFILE	1
THE LABOR MARKET AREA	3
Population	3
General Employment Characteristics, 1974	3
Manufacturing Employment by Industry	4
New Castle Manufacturing Firms, Their Products and Employment	4
Labor Organizations	4
Estimated Male Labor Supply.	5
Estimated Female Labor Supply	5
Wages	6
Per Capita Personal Income	7
TRANSPORTATION	8
Rail	8
Highways	8
Truck Service	8
Air	10
Bus	10
Rental Services	10
POWER AND FUEL	11
Electricity	11
Natural Gas	12
Other Fuels	12
WATER AND SEWERAGE	13
Water	13
Sewerage	17
CLIMATE.	18

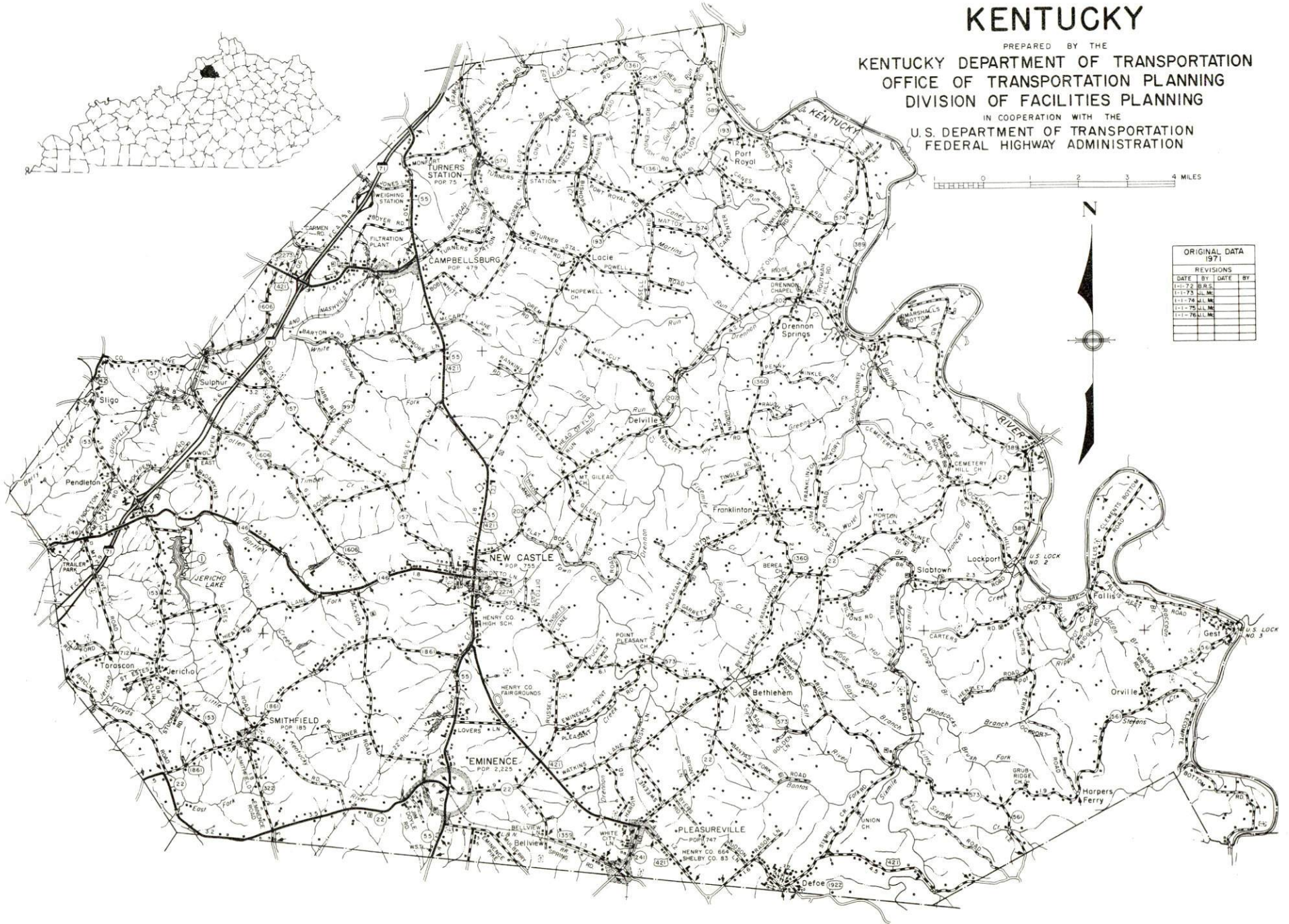
<u>Chapter</u>	<u>Page</u>
LOCAL GOVERNMENT	19
City	19
County	19
Assessed Value of Property, 1976	19
Property Taxes	19
Local Property Tax Rate Per \$100 of	
Assessed Valuation, 1975	20
Utilities Gross Receipts Tax for Schools	20
Planning and Zoning	20
Safety	21
Police	21
Fire	21
Rescue and Ambulance Service	21
Solid Waste	22
EDUCATION.	23
Public Schools	23
Area Colleges and Universities	24
Vocational Schools.	25
HEALTH	26
Local Medical Personnel.	26
Hospitals	26
Other Medical Facilities	26
Nursing Homes	27
Public Health	27
OTHER LOCAL FACILITIES	28
Communications.	28
Library Services	29
Religious Institutions	29
Financial Institutions	29
Hotels and Motels	30
Clubs and Oranizations.	30
RECREATION	31
COMMUNITY IMPROVEMENTS	33
HISTORY	36

GENERAL HIGHWAY MAP HENRY COUNTY KENTUCKY

PREPARED BY THE
KENTUCKY DEPARTMENT OF TRANSPORTATION
OFFICE OF TRANSPORTATION PLANNING
DIVISION OF FACILITIES PLANNING
IN COOPERATION WITH THE
U.S. DEPARTMENT OF TRANSPORTATION
FEDERAL HIGHWAY ADMINISTRATION



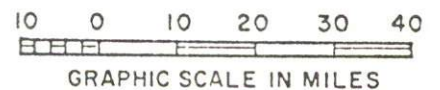
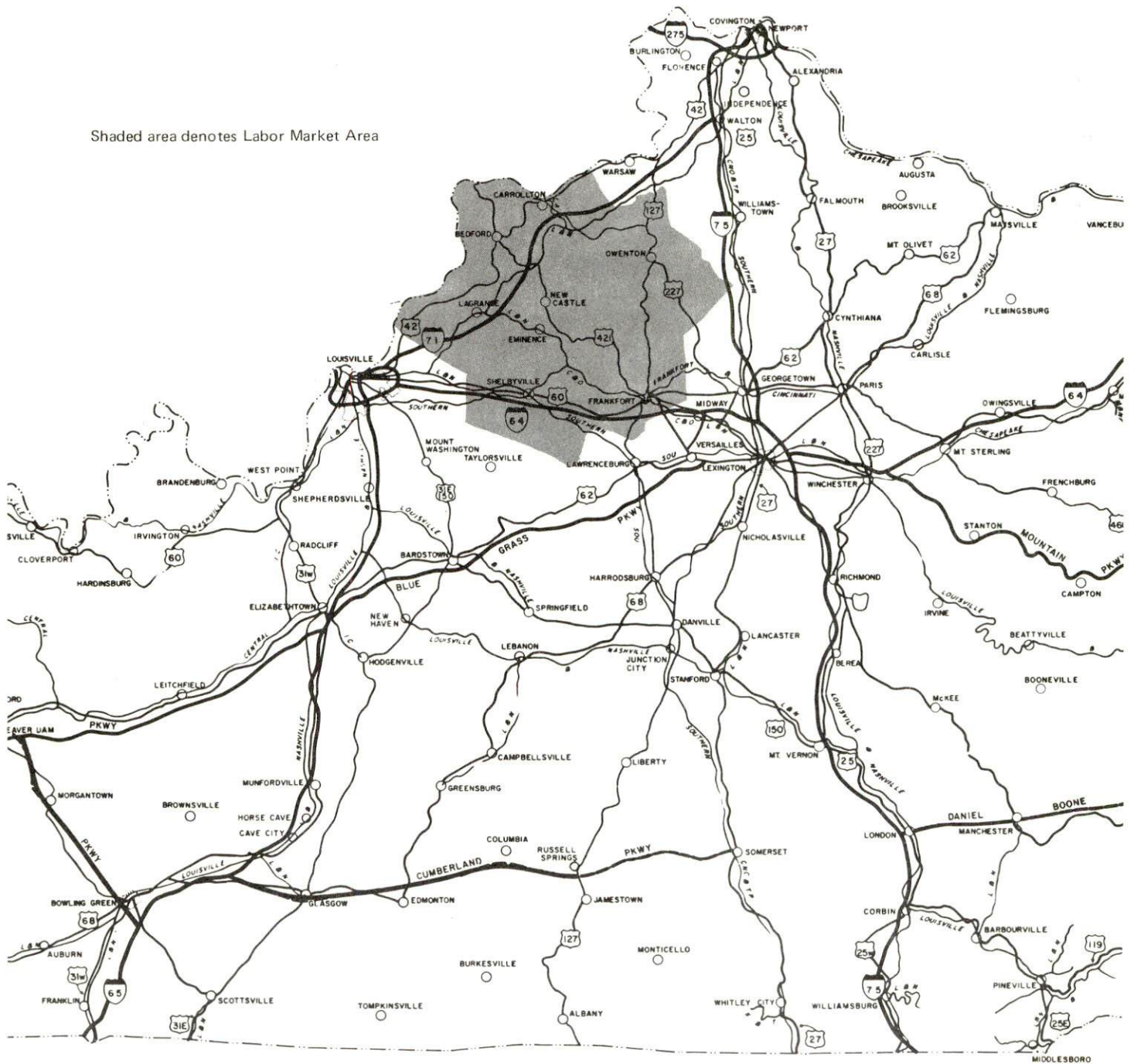
ORIGINAL DATA 1971		
REVISIONS		
DATE	BY	BY
11-72	BR S	
11-73	LL M	
11-74	LL M	
11-75	JL M	
11-76	LL M	
11-77	LL M	
11-78	LL M	
11-79	LL M	
11-80	LL M	
11-81	LL M	
11-82	LL M	
11-83	LL M	
11-84	LL M	
11-85	LL M	
11-86	LL M	
11-87	LL M	
11-88	LL M	
11-89	LL M	
11-90	LL M	
11-91	LL M	
11-92	LL M	
11-93	LL M	
11-94	LL M	
11-95	LL M	
11-96	LL M	
11-97	LL M	
11-98	LL M	
11-99	LL M	
11-00	LL M	



NEW CASTLE & CAMPBELLSBURG LABOR MARKET AREA



Shaded area denotes Labor Market Area



NEW CASTLE AND CAMPBELLSBURG, KENTUCKY - A RESOURCE PROFILE

New Castle, the county seat of Henry County, is situated in the central portion of the county, 30 miles from the Ohio River and 10 miles from Interstate 71. The city is located 38 miles northeast of Louisville and 74 miles southwest of Cincinnati. New Castle's population was estimated to be 741 in 1973.

Campbellsburg, located only 8 miles north of New Castle, had an estimated population of 471 in 1973. Only 2 miles from Interstate 71, this city also is easily accessible to the Louisville and Cincinnati metropolitan areas.

Henry County, with a land area of 289 square miles, is located in north central Kentucky in the outer Bluegrass physiographic region. In 1975, the population of Henry County was estimated to be 11,500.

The Economic Framework

The total number of Henry County residents employed in 1974 averaged 5,180, including 1,220 in agriculture and 810 in government. Manufacturing employers in the county reported 660 workers; trade and services firms employed 440. Major industrial products are: bowling and golf bags, carryalls, and electronic speakers and magnetizers.

Total unemployment in Henry County averaged 3.2 percent of the labor force in 1974.

Per capita personal income in the county in 1974 was \$4,342, an increase of 47.2 percent since 1970.

The New Castle and Campbellsburg labor market area includes Henry and the six adjoining counties. The total number of residents of the labor market area employed in 1974 averaged 47,155, including 6,500 in agriculture and 11,010 in government. Manufacturing employers in the labor market area reported 7,250 workers; trade and services firms employed 10,520.

Resources for Growth

1. Labor Supply - There is a current labor supply of 4,010 men and 3,130 women available for industrial jobs in the labor market area. In addition, 4,910 young men and 4,730 young women in the area will become 18 years of age before 1982 and potentially available for work.

2. Transportation - The Louisville and Nashville Railroad provides freight services to Campbellsburg, with piggyback service available at Louisville, 38 miles away. An interchange of Interstate 71, which connects Louisville and Cincinnati, is only 2 miles from Campbellsburg and 10 miles from New Castle. Both cities are also served by U.S. Highway 421. Three truck lines serve New Castle and four serve Campbellsburg, and a United Parcel Service shipping center is located in Louisville. Air freight and commercial air services are also available in Louisville at Standiford Field.

3. Utilities and Fuel - The Kentucky Utilities Company provides electricity to New Castle and Campbellsburg. Electricity is provided to Henry County by the Fox Creek RECC and the Shelby RECC. Natural gas is provided to both cities by the Louisville Gas and Electric Company. There are three propane distributors and four distillate fuel oil distributors serving New Castle and Campbellsburg. Low sulphur content coal is available in eastern Kentucky.

4. Education - Primary and secondary education is provided in the county by the Henry County School System. Located within a 60-mile radius of New Castle are four universities, four senior colleges, a community college, a junior college and a technical institute. The Jefferson County State Vocational-Technical School at Jeffersontown, 39 miles from New Castle, offers vocational training in 17 areas. The Shelby County Area Vocational Education Center at Shelbyville, 16 miles from New Castle, offers 6 courses.

THE LABOR MARKET AREA

POPULATION

<u>Area</u>	<u>1975*</u>	<u>1970</u>	<u>Percent Nonwhite</u> <u>1970</u>
New Castle	741**	755	N. A.
Campbellsburg	471**	479	N. A.
Labor Market Area	109,000	100,419	N. A.
Henry County	11,500	10,910	7.2
Carroll County	8,600	8,523	2.6
Franklin County	37,300	34,481	8.0
Oldham County	18,400	14,687	8.9
Owen County	7,900	7,470	3.6
Shelby County	19,700	18,999	12.9
Trimble County	5,600	5,349	0.1

*Provisional Estimates.

**1973 Population Estimates.

Sources: U.S. Department of Commerce, Bureau of the Census, Census of Population, 1970. U.S. Department of Commerce, Bureau of the Census, Current Population Reports, Series P-25, No. 562, June 1975; Series P-26, No. 75-17, May 1976.

GENERAL EMPLOYMENT CHARACTERISTICS, 1974

<u>Major Employment Group</u>	<u>Employment by Place of Residence</u> <u>of Workers</u>	
	<u>Henry County</u>	<u>Labor Market Area</u>
Total Employment	5,182	47,155
Agriculture	1,221	6,497
Government	808	11,014
	<u>Employment by Location of Jobs</u>	
	<u>Henry County</u>	<u>Labor Market Area</u>
Manufacturing	657	7,250
Trade and Services	444	10,523

Source: Kentucky Department for Human Resources, Bureau for Administration and Operations.

MANUFACTURING EMPLOYMENT BY INDUSTRY
SEPTEMBER 1975

<u>Industry</u>	<u>Henry County</u>	<u>Labor Market Area</u>
TOTAL	437	6,714
Food & Kindred Products	7	840
Tobacco	0	10
Apparel, Textiles, Leather	30	1,458
Lumber, Furniture	0	345
Printing & Publishing, Paper	7	228
Chemicals, Petroleum & Coal, Rubber	12	779
Stone, Clay & Glass	6	125
Primary Metals	25	303
Machinery, Metal Products, Equipment	87	2,149
Other	263	477

Source: Kentucky Department for Human Resources, Number of Workers in Manufacturing Industries Covered by Kentucky Unemployment Insurance Law Classified by Industry and County, September, 1975.

NEW CASTLE MANUFACTURING FIRMS,
THEIR PRODUCTS AND EMPLOYMENT

<u>Firm (Establishment date)</u>	<u>Product</u>	<u>Employment</u>		
		<u>Total</u>	<u>Male</u>	<u>Female</u>
The Henry County Local Company, Inc. (1876)	Newspaper, job printing	6	1	5
Inland Chemical Company (1970)	Solvent mixes	11	10	1
Meyers & Son Manufac- turing Company, Inc. (1960)	Men's work clothing	34	2	32

Source: Kentucky Department of Commerce, Division of Research and Planning.

LABOR ORGANIZATIONS

Presently there are no unions representing manufacturing workers in New Castle.

ESTIMATED MALE LABOR SUPPLY
NEW CASTLE AND CAMPBELLSBURG LABOR MARKET AREA

Area	Current			Future	
	Total	Not in Labor Force	Unemployed	Under-employed	Reaching 18 yrs. of age before 1982
Labor Market					
Area	4,010	1,120	1,040	1,850	4,907
Henry	290	0	120	170	510
Carroll	210	0	70	140	449
Franklin	2,120	1,120	390	610	1,641
Oldham	520	0	160	360	727
Owen	240	0	70	170	334
Shelby	500	0	190	310	941
Trimble	130	0	40	90	305

Sources: Kentucky Department for Human Resources, Kentucky Labor Supply Estimates by County, 1975. Kentucky Department of Commerce, Future Labor Supply before 1982.

ESTIMATED FEMALE LABOR SUPPLY
NEW CASTLE AND CAMPBELLSBURG LABOR MARKET AREA

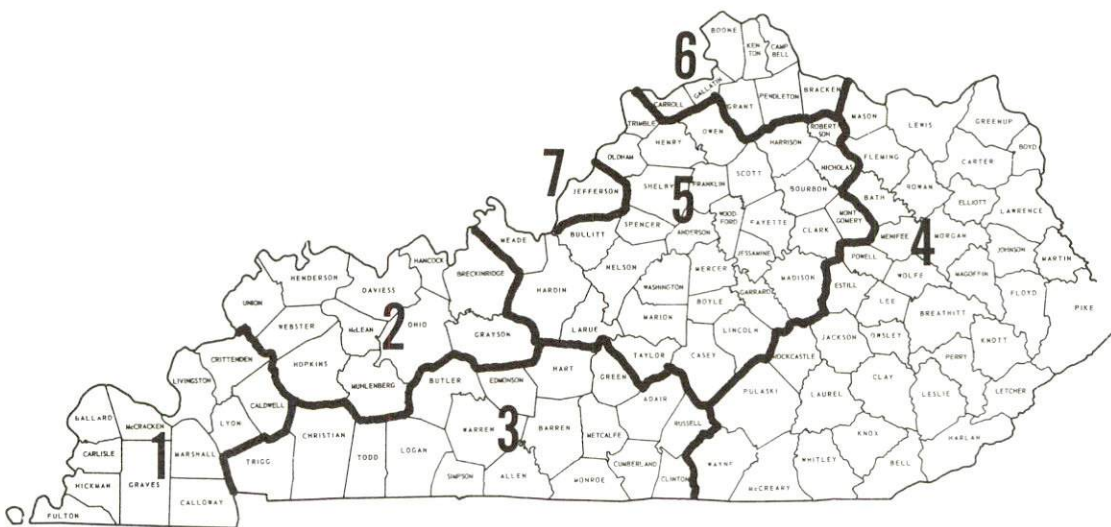
Area	Current			Future	
	Total	Not in Labor Force	Unemployed	Under-employed	Reaching 18 yrs. of age before 1982
Labor Market					
Area	3,130	490	600	2,040	4,733
Henry	250	0	50	200	448
Carroll	360	100	50	210	389
Franklin	1,240	190	280	770	1,606
Oldham	350	0	70	280	751
Owen	370	200	50	120	321
Shelby	460	0	80	380	964
Trimble	100	0	20	80	254

Sources: Kentucky Department for Human Resources, Kentucky Labor Supply Estimates by County, 1975. Kentucky Department of Commerce, Future Labor Supply before 1982.

WAGES

Occupational wage rates for specific industries are usually not available to most government agencies, and wage data furnished to state employment agencies by individual industrial employers is protected from disclosure by federal law. The most reliable up-to-date wage information can be obtained by direct contact with local employers.

Associated Industries of Kentucky, a voluntary organization of Kentucky businesses, regularly collects occupational wage rates and fringe benefits data from participating member firms. Data is compiled for over 127 clearly defined office, production, and service occupations. Tabulations are published for seven regions of Kentucky, as shown on the map below. It should be noted that the data may be weighted by the preponderance of firms in the larger cities and may be somewhat higher than the rates paid in the smaller communities. Data from these tabulations are available, upon request, from the Kentucky Department of Commerce, Frankfort, Kentucky 40601.



Associated Industries of Kentucky Area Wage Surveys

PER CAPITA PERSONAL INCOME

<u>Area</u>	<u>1974</u>	<u>1970</u>	<u>Percent Change</u>
Henry County	\$4,342	\$2,949	47.2
Labor Market			
Area Range	\$3,644 - 5,067	\$2,358 - 3,590	N.A.
Kentucky	4,442	3,112	42.7
U.S.	5,448	3,966	37.4

Sources: U.S. Department of Commerce, Bureau of Economic Analysis, Survey of Current Business, August 1975. U.S. Department of Commerce, Bureau of Economic Analysis, March 1976.

TRANSPORTATION

Rail

Line serving Campbellsburg - Louisville and Nashville Railroad
Services - One northbound and one southbound freight stopping every other day; 3 northbound and 3 southbound through freights daily; team track space for 6 cars; siding space for 10 cars; nearest piggyback facilities are located at Louisville, 38 miles distant.

For details on routing, schedules, rates, and services, contact:

Manager of Industrial Development
Louisville & Nashville Railroad Company
908 West Broadway
Louisville, Kentucky 40203
(502) 587-5000

Highways

An interchange of Interstate 71, which is the major highway between Cincinnati and Louisville, is located in Henry County only 2 miles from Campbellsburg and 10 miles from New Castle. U.S. Highway 421, which has recently been repaved through Campbellsburg, connects both these cities with the Interstate.

Truck Service

Company

Home Office

New Castle

Consolidated Freightways
Corporation
Owenton Express, Inc.

7101 South Cicero Avenue
Chicago, Illinois 60629
Route 2
Owenton, Kentucky 40359

Wilson Freight Company

3636 Follett Avenue
Cincinnati, Ohio 45223

Campbellsburg

E & G Motor Express, Inc. U.S. 42 West
Carrollton, Kentucky 41008

Lee Way Motor Freight, Inc. 3000 W. Reno
P.O. Box 82488
Oklahoma City, Oklahoma 73108

O'Nan Transportation Company P.O. Box 308
Carrollton, Kentucky 41008

Owenton Express, Inc. Route 2
Owenton, Kentucky 40359

Other Freight Services

Nearest Shipping Center

United Parcel Service* Louisville, 38 miles distant

HIGHWAY MILES AND TRUCK TRANSIT TIME IN DAYS FROM
NEW CASTLE, KENTUCKY, TO SELECTED MARKET CENTERS

City	Highway Miles	Delivery		City	Highway Miles	Delivery	
		Time TL	City			Time TL	City
Atlanta, Ga.	427	3	Los Angeles, Calif.	2,146	4		
Birmingham, Ala.	402	3	Louisville, Ky.	38	1		
Chicago, Ill.	330	1	Nashville, Tenn.	206	1		
Cincinnati, Ohio	74	1	New Orleans, La.	723	3		
Cleveland, Ohio	318	1	New York, N. Y.	721	3		
Detroit, Mich.	333	1	Pittsburgh, Pa.	361	2		
Knoxville, Tenn.	240	1	St. Louis, Mo.	301	1		

Source: Delivery Time Only - O'Nan Transportation Company, Inc.,
P.O. Box 308, Carrollton, Kentucky 41008

*For regular scheduled pickups or for occasional pickups, arrangements must be made with the Louisville office of U.P.S.

Air

Nearest Commercial

Standiford Field
Location: Louisville, 38 miles from New Castle
Runways: 3 paved
Length: 7,800 feet; 7,250 feet; 5,000 feet
Traffic
Control: Control tower: approach control, ground control; guards; radar service; departure control; clearance delivery
Lighting: Runways, obstructions, beacon and approach and touchdown lights, center line on one runway
Services: TWA, American, Eastern, Delta, Piedmont, Ozark, Allegheny, and Air Kentucky Airlines; 100 octane, jet fuel; storage; major A & E repairs; Hertz, Budget, Avis, and National rent-a-car service; restaurant; taxi, city bus service; weather bureau

Air Freight

Service: Freight carrying airlines regularly service these terminals

Bus -

New Castle

Greyhound Bus service available at Shelbyville, 16 miles distant

Campbellsburg

Greyhound Bus service available at Carrollton, 14 miles distant

Rental Services -

Car rental services available at Eminence, 5 miles south of New Castle. Truck and trailer rental services available at Campbellsburg, 8 miles to the north

Car rental services available at Eminence, 13 miles to the south. Truck and trailer rental services available at Campbellsburg.

POWER AND FUEL

Electricity

Company serving New Castle and Campbellsburg - Kentucky Utilities Company

Source of power - Kentucky Utilities Company

Total generating capacity - 1,615,500 KW

For industrial rates contact:

Industrial Development Department
Kentucky Utilities Company
120 South Limestone Street
Lexington, Kentucky 40507
(606) 255-1461

Company serving Henry County - Fox Creek RECC; Shelby RECC

Source of power - East Kentucky Power Cooperative

Total generating capacity - 496,000 KW

For industrial rates contact:

Industrial Development Division
East Kentucky Power Cooperative
P.O. Box 707
Winchester, Kentucky 40391
(606) 744-4812

and/or

Fox Creek Rural Electric Cooperative Corporation
P.O. Box 211
Lawrenceburg, Kentucky 40342
(502) 839-3442

and/or

Shelby Rural Electric Cooperative Corporation
P.O. Box 311
Shelbyville, Kentucky 40065
(502) 633-4420

Natural Gas

Company serving New Castle and Campbellsburg - Louisville Gas and Electric Company

Source of supply - Texas Gas Transmission Corporation

Size of transmission mains - 26-inch (supplier); 4-inch (distributor)

Distribution mains - 4 and 2 inches

Distribution pressure - 20 psi

Btu content - 1,000 per cubic foot; Specific gravity - .6

For rates and supplies contact:

Industrial Manager and Developer
Louisville Gas and Electric Company
P. O. Box 354
Louisville, Kentucky 40201
(502) 566-4250

Other Fuels

Propane

Big 3 Gas Company of Shelby County, U.S. 60 West, Shelbyville,
Kentucky 40065

Shelbyville Silgas Incorporated, Old Finchville Road, Shelbyville,
Kentucky 40065

Southern States Henry Cooperative, Elm Street, Eminence,
Kentucky 40019

Fuel oils

Distillate fuel oil -

Marathon Oil Company, South Main Street, Eminence, Kentucky
40019

Mattick Oil Company, Inc., (Sunoco) Campbellsburg, Kentucky 40011

J. T. Moore Oil Company (Texaco), Pendleton, Kentucky 40055
and Sulphur, Kentucky 40070

W. P. B. Oil Company, Inc., (Shell), Goodman Avenue, Shelbyville,
Kentucky 40065

Residual fuel oil - Arrangements must be made with the refinery.

Low sulphur content coal - Available in eastern Kentucky.

WATER AND SEWERAGE

Water

Company serving New Castle - New Castle Water Works*
P.O. Box 171
New Castle, Kentucky 40050
(502) 845-2900

Source - Henry County Water District No. 2
Average daily consumption - 57,000 gallons
Peak daily consumption - 75,000 gallons
Storage capacity - 40,000 gallons
Size lines - 6, 4, and 2 inches
Average pressure - 100 psi
Average temperature - 60 degrees F.

MONTHLY WATER RATES FOR WHOLESALE
AND INDUSTRIAL CONSUMERS

First	2,000 gallons	\$5.40 (Minimum)
Next	2,000 gallons	1.75 per M gallons
Next	2,000 gallons	1.45 per M gallons
Next	4,000 gallons	1.30 per M gallons
All over	10,000 gallons	1.20 per M gallons

Tap-on charge: \$125

*New Castle Water Works is in the process of replacing small water lines with six-inch lines and looping dead-end lines with other lines to increase pressure on fire hydrants. Plans are being made to update other parts of the water system.

Company serving Campbellsburg - Campbellsburg Water Works
Campbellsburg, Kentucky 40011
(502) 532-6279

Source - Henry County Water District No.2
Average daily consumption - 35,500 gallons
Peak daily consumption - 43,160 gallons
Storage capacity - 75,000 gallons
Size lines - 8, 6, and 3 inches
Average pressure - 125 psi
Average temperature - 65 degrees F.

MONTHLY WATER RATES FOR WHOLESALE
AND INDUSTRIAL CONSUMERS

First	2,000 gallons	\$4.50 (Minimum)
Next	8,000 gallons	1.25 per M gallons
All over	10,000 gallons	1.00 per M gallons

Tap-on charge: \$150

Name of water district - Henry County Water District No. 2*
P. O. Box 219
Main Street
Campbellsburg, Kentucky 40011
(502) 532-6279

Area served - Henry County and portions of Trimble, Oldham, and
Carroll Counties

Date when water district began operating - 1969

Source of raw water - Wells

Capacity of treatment plant - 1,200 gallons per minute

Type of treatment - Chlorination and flouridation

Average amount of water used in a 24-hour period - 850,000 gallons

Peak amount of water used in a 24-hour period - 967,000 gallons

Storage capacity - 270,000 gallons

Average pressure - 125 psi

Average temperature - 65 degrees F.

Size lines - 12, 10, 8, 6, 4, 3, and 2 inches

Fees (not including tax) -

First	2,500 gallons	\$7.50 (Minimum charge)
Next	2,500 gallons	2.45 per M gallons
Next	5,000 gallons	1.65 per M gallons
Next	10,000 gallons	1.10 per M gallons
Next	80,000 gallons	.65 per M gallons
All over	100,000 gallons	.55 per M gallons

Tap-on charge: \$200.00

*The Water District has recently added 2 new wells and 30 miles of 3-inch line. In addition, new automatic controls have been installed on all pumps. The Water District is in the process of installing another one-half mile of 2-inch line and plans to add 1 mile of 3-inch line.

Name of water district - Henry County Water District*
Pleasureville, Kentucky 40057
(502) 878-2031

Area served - South-central Henry County around Pleasureville; north-central Shelby County north of Cropper

Date when water district began operating - 1959

Source of raw water - Reservoir

Capacity of treatment plant - 100 gallons per minute

Type of treatment - Chlorination, fluoridation, alum, lime

Average amount of water used in a 24-hour period - 100,000 gallons

Peak amount of water used in a 24-hour period - 144,000 gallons

Storage capacity - 175,000 gallons

Average pressure - 65 psi

Size lines - 6 inches

Rates -

In Pleasureville (and North Pleasureville)

First	2,000 gallons	\$4.00
All over	2,000 gallons	1.00 per M gallons

Outside Pleasureville

First	2,000 gallons	\$5.50
Next	3,000 gallons	1.40 per M gallons
Next	3,000 gallons	1.25 per M gallons
All over	8,000 gallons	1.00 per M gallons

Tap-on charge: \$75 in Pleasureville
\$125 outside Pleasureville

*The treatment plant capacity is to be increased and an engineering study is presently underway.

Surface water sources - Kentucky River, impounded small streams
Average discharge - Kentucky River at Lockport, 8,321 cfs (50-year
record, USGS)

Expected ground water yield - 50 to 200 gpm along southern portion of
the Kentucky River Valley; 5 to 50 gpm along northern portion of the
Kentucky River Valley; 5 gpm or less in the remaining portion of the
county.

Sewerage

Company serving New Castle - New Castle Sewerage System*
P.O. Box 171
New Castle, Kentucky 40050
(502) 845-2900

Design capacity - 120,000 gallons per day
Average daily flow - 60,000 gallons; Treatment - Primary
Type treatment - Drying beds
Treated effluent discharged into - Little Drennon Creek
Size of sanitary mains - 8-inch; Size of storm mains - 16-inch
Rates - 20 percent of monthly water bill
Tap-on charge: \$125

Company serving Campbellsburg - Campbellsburg Water Company**
Campbellsburg, Kentucky
(502) 532-7959

Design capacity - 105,000 gallons per day
Average daily flow - 50,000 gallons; Treatment - Tertiary
Type treatment - Aeration, clarifier, drying beds, filtration
Treated effluent discharged into - Tributary of Carmon Creek
Size of sanitary mains - 8-inch; Size of storm mains - 36-inch
Rates - 100 percent of monthly water bill
Tap-on charge: \$125

*The New Castle Sewerage System plans to install a new secondary sewage
treatment plant and has applied for a grant for funding.

**A 201 Facilities Plan is now being implemented. Eight-inch sewer lines
are being extended to the residential section of the city and new pumping
stations will be installed.

CLIMATE

Henry County

Temperature

Annual mean (30-year record)	55.2 degrees
Average annual 1975	55.9 degrees
Record highest, July, 1966 (12-year record)	98.0 degrees
Record lowest, January, 1972 (12-year record)	-11.0 degrees
Normal heating degree days (30-year record) (Heating degree day totals are the sums of negative departures of average daily temperatures from 65 degrees F.)	4,729

Precipitation

Mean annual total (30-year record)	44.49 inches
Mean annual snowfall (30-year record)	15.6 inches
Total precipitation 1975	59.11 inches
Mean number days precipitation (.01 inch or more) (31-year record)	131
Average number days thunderstorms (31-year record)	47

Prevailing Winds (17-year record)

South

Relative Humidity

1 a.m.	76 percent (11-year record)
7 a.m.	81 percent (12-year record)
1 p.m.	59 percent (12-year record)
7 p.m.	64 percent (12-year record)

Source: U.S. Department of Commerce, Environmental Science Services Administration, Climatological Data, 1975. Station of record: Lexington, Kentucky.

LOCAL GOVERNMENT

City

New Castle

Structure - Board of Trustees - 5 members - 2-year terms (Chairman selected)

Budget 1976 - General Fund \$26,039

Water and Sewer Fund 47,322

Fees and licenses - General business licenses range from \$10 to \$50 annually, depending on type of business; unloading license - \$15 annually

Campbellsburg

Structure - Board of Trustees - 5 members - 2-year terms (Chairman selected)

Budget 1975 - General Fund \$27,150

Water and Sewer Fund 30,966

Fees and licenses - General business licenses range from \$10 to \$40 annually, depending on type of business; unloading licenses - \$5 per day (\$40 per year)

County

Structure - County Judge - 4-year term; 6 magistrates - 4-year terms

Budget 1975-76 - General Fund \$234,962; Road Fund \$74,900

Assessed Value of Property, 1976

<u>Classes of Property</u>	<u>New Castle</u>	<u>Campbellsburg</u>	<u>Henry County</u>
Real Estate	\$4,148,700	\$2,344,000	\$83,565,984
Tangibles	1,238,270	797,600	14,267,435

Property Taxes

Land and buildings are taxed by the state and may be taxed by local jurisdictions. The state rate is \$0.015 per \$100 of assessed valuation.

Tangible personal property owned by manufacturers (automobiles, trucks, finished goods, office furniture, office equipment) is taxed by the state at \$0.15 per \$100 and may be taxed by local jurisdictions.

(Contd.)

Manufacturing machinery, raw materials inventories, pollution control equipment, and goods in process inventories are not subject to local taxation. The state rate is \$0.15 per \$100.

Property stored in public warehouses in a transit status is not subject to local taxation. The state rate is only \$0.015 per \$100.

All property is assessed at 100 percent of fair cash value.

Local Property Tax Rate Per \$100 of Assessed Valuation, 1975*

<u>Taxing Jurisdiction</u>	<u>New Castle</u>	<u>Campbellsburg</u>	<u>Henry County</u>
County	\$.242	\$.242	\$.242
School	.614	.614	.614
City	.240	.250	
Special (not county wide):	Watershed	\$.100	
	Soil Conservation	.020 per acre	
	Fire Protection	.020 per acre	

Utilities Gross Receipts Tax for Schools

Henry County levies a 3 percent tax on utilities receipts for schools. This tax is paid by all consumers of utilities as an add-on to the utilities bills. Exempted are receipts from utilities services that are resold and the receipts from the sale of energy or energy producing fuels that exceed 3 percent of the cost of production in manufacturing, processing, mining or refining.

Planning and Zoning

New Castle and Campbellsburg do not presently have planning and zoning commissions.

Mandatory state codes enforced - Plumbing, National Fire Protection Association Code, National Building Code (for major buildings and residential construction containing more than 12 bedrooms per building)

*Kentucky Department of Revenue, Kentucky Property Tax Rates, 1975.

Safety

<u>Police</u>	<u>New Castle</u>	<u>Campbellsburg</u>	<u>Henry County</u>
Total staff	3	1	4*
Radio-patrol cars	1	1	2
 <u>Fire</u>			
American Insurance Association Fire Rating	7	7	
Volunteers	23	28	24 (Pleasureville Fire Department 18 (Kentucky River Fire Department - Lockport)

Subscription fee for fire protection outside Campbellsburg and New Castle city limits - \$10 per tract per year.

Rescue and Ambulance Service

Henry County Ambulance Service, District 3 (New Castle):

Number of volunteers - 20

Equipment - One ambulance with all basic first aid and emergency rescue equipment

Personnel training - Basic First Aid, Advanced First Aid, and Emergency Medical Technician Training

Henry County Ambulance Service, District 1 (Campbellsburg):

Number of volunteers - 20

Equipment - One ambulance with all basic first aid and emergency rescue equipment

Personnel training - Basic First Aid, Advanced First Aid, and Emergency Medical Technician Training

*Henry County also has a Chief of Police who utilizes his own radio-equipped patrol car.

Solid Waste

	<u>New Castle</u>	<u>Campbellsburg</u>
Type service	Private	Private
Fee charged:		
residential	\$3.50 monthly	\$3.50 monthly
business	Varies with quantity collected	Varies with quantity collected
industrial	Varies with quantity collected	Varies with quantity collected
Collection frequency:		
residential	Once weekly	Once weekly
business	As required	As required
industrial	As required	As required
Trash pickup	General city cleanup annually	General city cleanup annually
Disposal method	Sanitary landfill	Sanitary landfill

Private sanitation service is also available to residents of the county.

EDUCATION

Public Schools

	<u>Henry County</u>
Total Enrollment (Fall, 1976)	1,860
Elementary	732
Middle School	501
High School	627
Student-Teacher Ratio	20 - 1
Elementary	19 - 1
Middle School	21 - 1
High School	21 - 1
Percent High School Graduates to College	28.3
Expenditures Per Pupil (1974-75)	\$691.86
Bonded Indebtedness, June 30, 1975	\$2,185,000*

*Includes advance refunding issue of \$770,000.

Area Colleges and Universities

<u>Name</u>	<u>Location (Miles distant*)</u>	<u>Enrollment (Fall, 1975)</u>	<u>Highest Degree Conferred</u>
Kentucky State University	Frankfort (30)	2,246	Masters
Bellarmino College	Louisville (38)	1,561	Baccalaureate
Jefferson Community College	Louisville (38)	6,107	Associate
Spalding College	Louisville (38)	1,141	Masters
University of Louisville	Louisville (38)	15,781	Ph.D., M.D., D.M.D., J.D.
Hanover College	Hanover, Indiana (40)	999	Baccalaureate
Midway Junior College	Midway (45)	350	Associate
Georgetown College	Georgetown (48)	1,062	Masters
Lexington Technical Institute	Lexington (56)	1,654	Associate
Transylvania University	Lexington (56)	722	Masters**
University of Kentucky	Lexington (56)	22,526	Ph.D., M.D., D.M.D., J.D.

*Mileage from New Castle

**Courses in the Masters degree program are taught on the Transylvania campus by Xavier University of Cincinnati faculty members. The degree is issued by Xavier University.

Vocational Schools

	<u>Nearest State School</u>	<u>Nearest Area Education Center</u>
	Jefferson County State Vocational-Technical School	Shelby County Area Vocational Education Center
Location	Jeffersontown	Shelbyville
Miles Distant	39 miles from New Castle	16 miles from New Castle
Curriculum	Horticulture Clerical Data Processing Secretarial Commercial Foods Dental Assisting Medical Assisting Practical Nursing Industrial Education Air Conditioning and Heating Auto Body Repair Auto Mechanics Electronics Graphic Arts (Printing) Machine Shop Office Machine Repair Radio and TV Repair Welding	Business and Office Industrial Education Auto Mechanics Carpentry Electricity Machine Shop Welding Comprehensive Employment and and Training Act

Arrangements can be made to provide training in the specific production skills required by an industrial plant. Instruction may be conducted either in the vocational school or in the industrial plant, depending upon the desired arrangement and the availability of special equipment.

HEALTH

Local Medical Personnel

Physicians - 1 (New Castle)
Dentists - 1 (Campbellsburg)

Hospitals

<u>Nearest General Hospitals</u>	<u>Location</u>	<u>Beds</u>
Carroll County Memorial Hospital	Carrollton, 20 miles from New Castle	80
The King's Daughters' Hospital	Shelbyville, 16 miles from New Castle	73

Carroll County Memorial Hospital

General hospital facilities - Operating room, recovery room, emergency room, X-ray, laboratory, OB section, nursery, blood bank, physical therapy, electrocardiography, cardiac monitors, respiratory therapy, skilled nursing facility for long term care

Medical staff - 5 doctors, 16 registered nurses, 11 graduate licensed practical nurses, 1 medical technologist, 3 X-ray technicians, respiratory therapist, physical therapist, 2 medical records technicians

The King's Daughters' Hospital

General hospital facilities - 4-bed coronary care and intensive care unit, surgery and recovery room, obstetrical section, nursery, bassinets, incubators, emergency room, X-ray, laboratory

Medical staff - 12 doctors, 22 registered nurses, 8 licensed practical nurses

Other Medical Facilities

Norvell Clinic, located in New Castle, has a staff of one doctor, two nurses, and one receptionist. Facilities include X-ray equipment and a recently upgraded routine clinical laboratory

Henry County Clinic, located in Eminence, has a staff which includes two general practitioners, three office nurses, lab technician, book-keeper, receptionist, steno clerk, housekeeper, and office girl (part-time). The clinic has 12 examining rooms, X-ray equipment, and facilities to care for minor cuts and breaks.

River Region Services Tri-County Center, located in New Castle, has a staff which includes a psychiatrist (part-time), psychologist, social worker, psychiatric nurse, special education teacher and a teacher's aide. Services include outpatient mental health services and aftercare, a developmental training unit for preschool children with learning problems, and consultation services with the county schools.

Nursing Homes

	<u>Number</u>	<u>Beds</u>
Intermediate care homes	1	60

Public Health

Facility - Henry County Health Department

Staff - Two public health nurses, family planning, specialist, sanitarian, plumbing inspector, home health nurse, community health worker, 2 clerks

OTHER LOCAL FACILITIES

Communications

	<u>New Castle</u>	<u>Campbellsburg</u>
Telephone - Services -	South Central Bell Telephone Standard	South Central Bell Telephone Standard
Telegraph - Services -	Western Union Telephone	Western Union Telephone
Postal - U.S. Post Office Class -	Second	Third
Mail received -	Once daily	Once daily
Mail dispatched -	Once daily	Once daily
Newspapers - Weekly and circulation -	Henry County Local 4,600	Patriot-Statesman 1,359
Other papers received from -	Louisville and Eminence, Kentucky	Louisville, New Castle, Bedford, Eminence, and Carrollton, Kentucky
Radio - Stations received from -	Carrollton, Louisville, Lexington, Eminence, and Shelbyville, Kentucky; Cincinnati, Ohio	Carrollton, Louisville, and Eminence, Kentucky; Cincinnati, Ohio
Television - Reception from -	Louisville, Lexington, and Owenton, Kentucky; Cincinnati, Ohio	Louisville and Lexington, Kentucky; Cincinnati, Ohio
Kentucky Educational Television -	Louisville transmitter- channel 68	Owenton transmitter- channel 52 Louisville transmitter- channel 68

Library Services

Public library - Henry County Public Library - Eminence
 Size collection - 41,396 volumes (39,366 in Library - 2,030 in Bookmobile)
 Circulation, 1975-76 - 269,180
 Services - Bookmobile to New Castle, Campbellsburg and 14 other communities in Henry County plus stops at 3 schools, 23 book deposit stations, and 90 houses for shut-ins; framed pictures; films and projectors; records; periodicals lending; children's story hour; summer reading and film program; photo copy machine; local authors and Kentucky history collections; library headquarters for Kentuckiana Library Development District (5-county region)

Religious Institutions

	<u>New Castle</u>	<u>Campbellsburg</u>
Number of churches -	6	6
Denominations -	Baptist Christian Church of God Methodist	Apostolic Pentecostal Christian Methodist National Baptist Primitive Baptist Southern Baptist
Nearest Synagogues -	Louisville, 38 miles from New Castle	
Congregations -	Adath Israel (reform) Adath Jeshurun (conservative) Anshei Sfard (orthodox) Brith Sholom (reform) Keneseth Israel (orthodox)	

Financial Institutions

<u>Banks</u>	<u>Assets</u>	<u>Deposits</u>	<u>Statement Date</u>
United Citizens Bank and Trust Company	\$22,530,871.34	\$20,573,596.97	6/30/76

Hotels and Motels

New Castle

Total number - 1
Total units - 12

Clubs and Organizations

New Castle

Business and Civic - Jaycees, Lions, Rotary

Fraternal - Masons, IOOF

Women's - PTA, Homemakers, DAR, Democratic Women's Club, Jaycettes

Youth - FFA, FHA, FBLA, FTA, Speech Club, 4-H, Art Club, Science Project Committee Club, Beta Club, Teen Democratic Club, Little League

Other - Henry County Rod and Gun Club, Little Kentucky River Sportsman Club

Campbellsburg

Business and Civic - Chamber of Commerce, Lions

Fraternal - Masons

Women's - Homemakers, Woman's Club

Youth - 4-H, FFA, FHA, FBLA, FTA, Boy Scouts, Explorer Scouts, Little League, Pony League, Art Club, Speech Club, Science Project Committee Club, Beta Club

RECREATION

Local

A public park in New Castle contains a tennis court and baseball diamond, where Little League ball is played in the summer. Slightly south of the city is located the Henry County Fairgrounds, where the annual County Fair (usually held in August) features agricultural exhibits, rides, and special events. Facilities at a private country club located a few miles north of the city include a swimming pool and an 18-hole golf course.

Recreational facilities in Campbellsburg include a tennis court, basketball courts, and a baseball diamond located at the local elementary school. This area is now being developed into a public park.

Area

Lake Jerico and Lake Jerico Recreation Area is located approximately 8 miles from both New Castle and Campbellsburg. Fishing and boating are favorite activities at this 136-acre lake. Private facilities are available for picnicking and tent and trailer camping.

General Butler State Resort Park is located near Carrollton, 14 miles from Campbellsburg and 20 miles from New Castle. This park features the Butler Mansion Museum, a resort lodge, and cottages. Activities at the park include camping, swimming, riding, hiking, ice skating, golf (9-hole), and a mini-train ride.

The Ohio and Kentucky Rivers are popular sites for boating and fishing. The Kentucky River is located approximately 12 miles from New Castle and 20 miles from Campbellsburg, while the Ohio River is 30 miles from New Castle and 22 miles from Campbellsburg.

In Shelbyville, 16 miles south of New Castle and 24 miles south of Campbellsburg, the Wakefield-Scarce Galleries features a fine collection of English antiques and rare and unusual silver. The well known Science Hill Inn is located under the same roof. Additionally, the 325-acre Guist Creek Lake, which offers facilities for fishing, boating, picnicking and camping, is only 4 miles east of Shelbyville.

Frankfort, the state capital, is 30 miles from New Castle and 38 miles from Campbellsburg. Frankfort features tours of the Capitol Building, the Governor's Mansion, the Old State House, and numerous other historic buildings. Twelve major attractions are located along a marked route tour.

Louisville, located 38 miles from both Campbellsburg and New Castle, offers numerous famous attractions, historic buildings, parks, and cultural events. Tourist information can be obtained at a downtown Visitors Information Center.

COMMUNITY IMPROVEMENTS

Recent:

New Castle:

1. The Plastic and Metal Finishing Company has recently begun operations near New Castle. The firm employs 41 people.
2. A mental health center has opened in the city.
3. The Norvell Clinic has been completely remodelled.
4. The Henry County Ambulance Service has received two new ambulances.
5. A state highway barn has been remodelled and now serves as the city firehouse.
6. The Henry County Courthouse has been completely remodelled. A new courtroom and new offices have been added and the plumbing has been reworked.
7. The bank has been remodelled and expanded.

Campbellsburg

1. U.S. 421 has been repaved through the city.
2. A large parking lot - offering free parking - has been built near the business district.
3. Nine stores in the business district have been completely rebuilt and a new fire house constructed nearby.
4. One business has relocated from the center of town to a location nearer the interstate.
5. A new service station, dairy bar, and restaurant have opened near the intersection of I-71 and U.S. 421.
6. The Henry County Water District No. 2 has added 2 new wells, 30 miles of 3-inch line, and has installed new automatic controls on all pumps.

Henry County

1. The Henry County School System has remodelled a kitchen at one of its schools.

Underway:

New Castle

1. The City of New Castle is in the process of replacing small water lines with six-inch lines and looping dead-end lines to increase pressure on fire hydrants.

Campbellsburg

1. New sewer lines are being installed throughout the city.
2. A new subdivision is being developed near the city and an existing subdivision is being expanded.
3. The Henry County Water District No. 2 is adding one-half mile of 2-inch line.

Henry County

1. The Henry County School System is installing a lift at its bus garage.

Planned:

New Castle

1. New Castle Water Works is in the process of replacing small water lines with 6-inch lines and looping dead-end lines with other lines to increase pressure on fire hydrants. Plans are being made to update other parts of the water system.
2. Plans are being made to construct a new sewage treatment plant and replace and enlarge sewer mains.

Campbellsburg

1. The city plans to have its streets repaved in the near future.
2. Two new subdivisions of about 15 lots and 25 lots are being planned.

3. The city is moving to annex surrounding subdivisions and the developing area around the I-71 and U.S. 421 interchange.
4. Several new lift stations will be added to the city sewerage system.
5. The Henry County Water District No. 2 plans to add one mile of 3-inch line.

Henry County

1. The Henry County School System plans to enlarge the eating space at the high school; to construct a new band room, art room, and industrial arts room at various schools; and to open two kindergarten classes.
2. The Henry County Water District is developing plans to increase the capacity of its filtering plant.

HISTORY

Henry County is located in the north central part of Kentucky and covers 289 square miles of territory. The Kentucky River flows along its eastern border, and Little Kentucky River, Drennon and Six-Mile Creeks, all tributaries of the Kentucky, are among the streams which drain the county. The land surface is gently rolling with the exception of the rugged Kentucky River valley.

The area was first settled in the early 1770's. Henry became Kentucky's thirty-first county in 1798, taken from Shelby County. It was named for Patrick Henry, who was Governor of Virginia when Kentucky County was formed in 1776.

New Castle, the county seat, was incorporated in 1817 and was probably named for New Castle, Pennsylvania, from which several Pennsylvania Dutch families came to settle in the 1780's. At the center of town is the Thomas Smith House built in 1818 by one of the early builders of the Louisville & Nashville Railroad who owned some 40 percent of the county's land at the time. New Castle's population was estimated to be 741 in 1973.

Eminence, the county's largest town, is located near the southern boundary and gets its name from being the highest point in elevation of the Louisville & Nashville Railroad between Louisville and Lexington. Eminence had an estimated population of 2,061 in 1973.

Campbellsburg, located in the north-western section of the county, suffered extensive tornado damage in 1974. Sections of the city have been completely rebuilt and modernized. The 1973 estimated population of Campbellsburg was 471.

Drennon Springs, discovered by Jacob Drennon in 1773, was once a popular summer resort, and by the 1840's a large, well-known hotel was located there. Western Military Academy was established in Henry County in the 1850's, with James G. Blaine one of the first instructors. It was destroyed by fire during the Civil War and was never rebuilt.

In 1800, two years after its formation, Henry County had 3,258 inhabitants. By 1820 it had reached a population level which has remained relatively stable ever since, with 11,394 in 1950, 10,987 in 1960 and 10,910 in 1970. In 1975, its population was estimated to be 11,500.

Among noted names in Henry County history are that of Zachary F. Smith, a railroad builder remembered for his far-reaching accomplishments in the state school program; W.S. Pryor, who served as Kentucky's Chief Justice; William Gordon Graves, U.S. Congressman from 1835-1841; Reuben T. Durrett of Henry County, editor of the Louisville Courier and founder of The Filson Club and the Louisville Public Library.

A major transportation artery between Louisville and Cincinnati, Interstate 71, passes through Henry County near the western boundary.

The total number of Henry County Residents employed in 1974 averaged 5,180, including 1,220 in agriculture and 810 in government. Manufacturing employers in the county reported 660 workers and trade and service firms employed 440. The largest manufacturing firm in the county is the Macgregor Division of Brunswick Corporation in Eminence, which produces bowling and golf bags and carryalls.