

1979

## Industrial Resources: Todd County

Kentucky Library Research Collections  
Western Kentucky University, [spcol@wku.edu](mailto:spcol@wku.edu)

Follow this and additional works at: [https://digitalcommons.wku.edu/todd\\_cty](https://digitalcommons.wku.edu/todd_cty)



Part of the [Business Administration, Management, and Operations Commons](#), [Growth and Development Commons](#), and the [Infrastructure Commons](#)

---

### Recommended Citation

Kentucky Library Research Collections, "Industrial Resources: Todd County" (1979). *Todd County*. Paper 8.  
[https://digitalcommons.wku.edu/todd\\_cty/8](https://digitalcommons.wku.edu/todd_cty/8)

This Report is brought to you for free and open access by TopSCHOLAR®. It has been accepted for inclusion in Todd County by an authorized administrator of TopSCHOLAR®. For more information, please contact [topscholar@wku.edu](mailto:topscholar@wku.edu).


# ***INDUSTRIAL RESOURCES***

**ELKTON**

**GUTHRIE**

**TRENTON**

**Kentucky  
first**

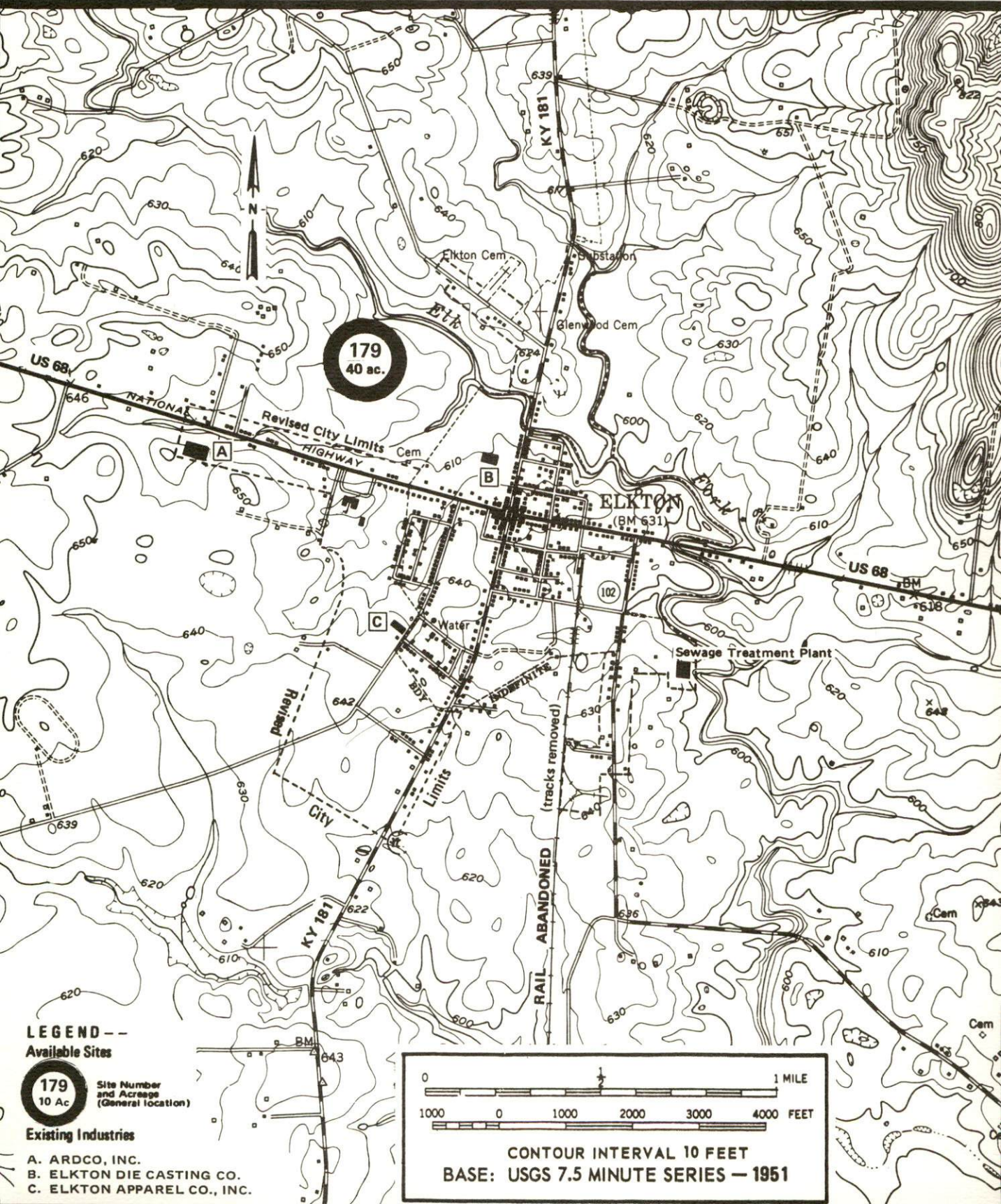


**DEPARTMENT OF COMMERCE**



# ELKTON, KENTUCKY --- Index to Industrial Sites --- 1979

For detailed data on individual sites, contact Mr. Aubrey Campbell, c/o Campbell Drug Store, Elkton, Kentucky 42220, or the Industrial Development Division, Kentucky Department of Commerce, Capital Plaza Tower, Frankfort, Kentucky 40601.



## LEGEND --

### Available Sites

**179**  
10 Ac  
Site Number and Acreage (General location)

### Existing Industries

- A. ARDCO, INC.
- B. ELKTON DIE CASTING CO.
- C. ELKTON APPAREL CO., INC.

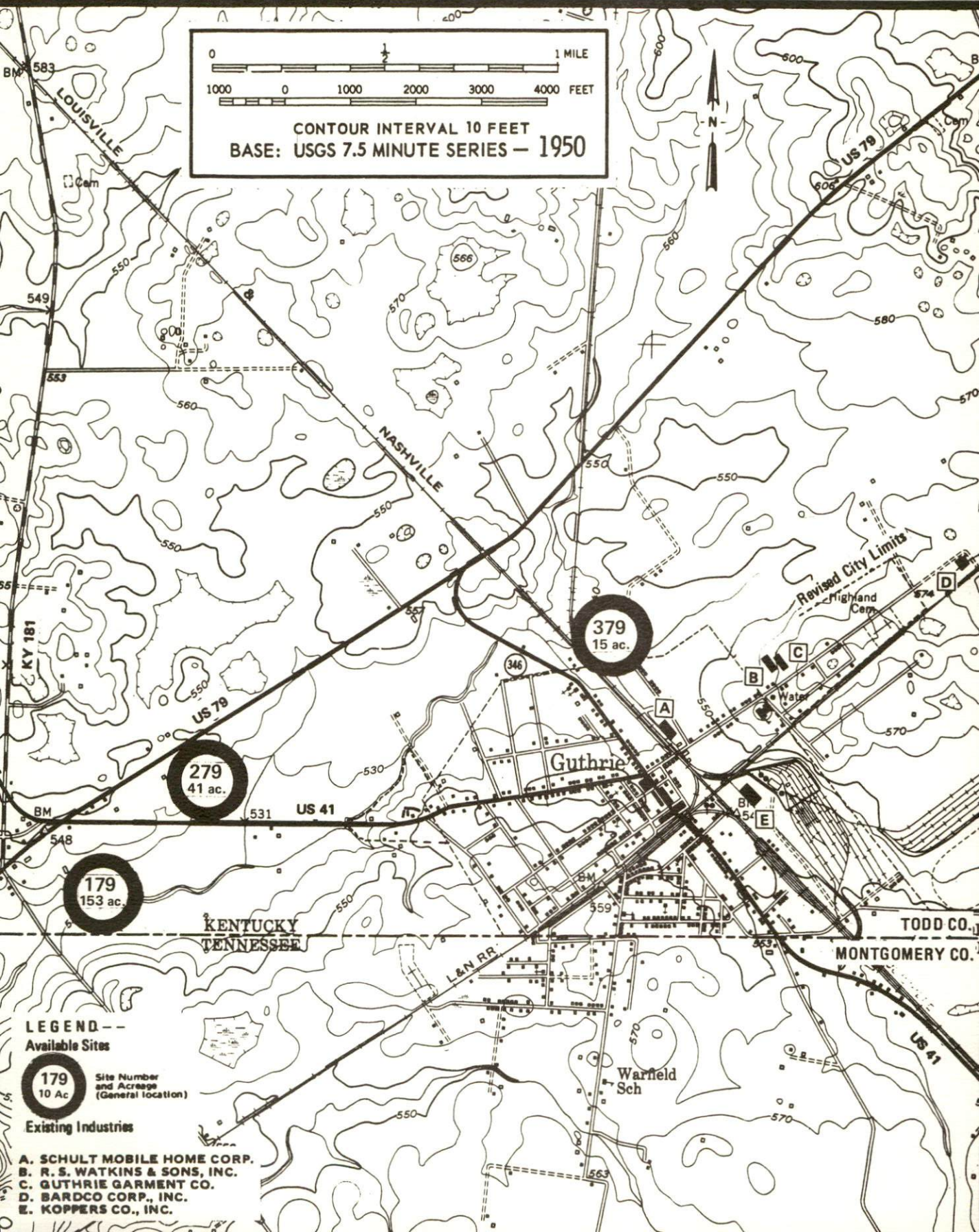
0 1000 0 1000 2000 3000 4000 FEET  
1 MILE

CONTOUR INTERVAL 10 FEET  
BASE: USGS 7.5 MINUTE SERIES — 1951



# GUTHRIE, KENTUCKY --- Index to Industrial Sites --- 1979

For detailed data on individual sites, contact Mr. Harry Covington, Guthrie, Kentucky 42234, or the Industrial Development Division, Kentucky Department of Commerce, Capital Plaza Tower, Frankfort, Kentucky 40601.





INDUSTRIAL RESOURCES  
ELKTON, GUTHRIE AND TRENTON, KENTUCKY

Prepared by  
The Kentucky Department of Commerce  
Division of Research and Planning  
in cooperation with  
The Elkton-Todd County Chamber of Commerce  
and  
The Guthrie Industrial Development Commission  
and  
The City of Trenton

1979

# TABLE OF CONTENTS

<u>Chapter</u>	<u>Page</u>
INDUSTRIAL SITES . . . . .	i
SUMMARY OF INDUSTRIAL RESOURCES - ELKTON, GUTHRIE AND TRENTON, KENTUCKY . . . . .	1
THE LABOR MARKET AREA . . . . .	7
Population . . . . .	7
Labor Force Characteristics of Residents, 1978 . . . . .	7
Elkton and Guthrie Manufacturing Firms, Their Products and Employment . . . . .	8
Labor Organizations . . . . .	9
Industrial Services . . . . .	9
Estimated Male Labor Supply . . . . .	10
Estimated Female Labor Supply . . . . .	10
Average Weekly Wages by Industry, by Place of Work, 1978 . . . . .	11
Per Capita Personal Income . . . . .	13
TRANSPORTATION . . . . .	14
Rail . . . . .	14
Highways . . . . .	14
Truck Service . . . . .	15
Air . . . . .	16
Bus . . . . .	18
Rental Services . . . . .	18
Water . . . . .	18
POWER AND FUEL . . . . .	19
Electricity . . . . .	19
Natural Gas . . . . .	19
Other Fuels . . . . .	20
WATER AND SEWERAGE . . . . .	21
Water . . . . .	21
Sewerage . . . . .	25
CLIMATE . . . . .	26

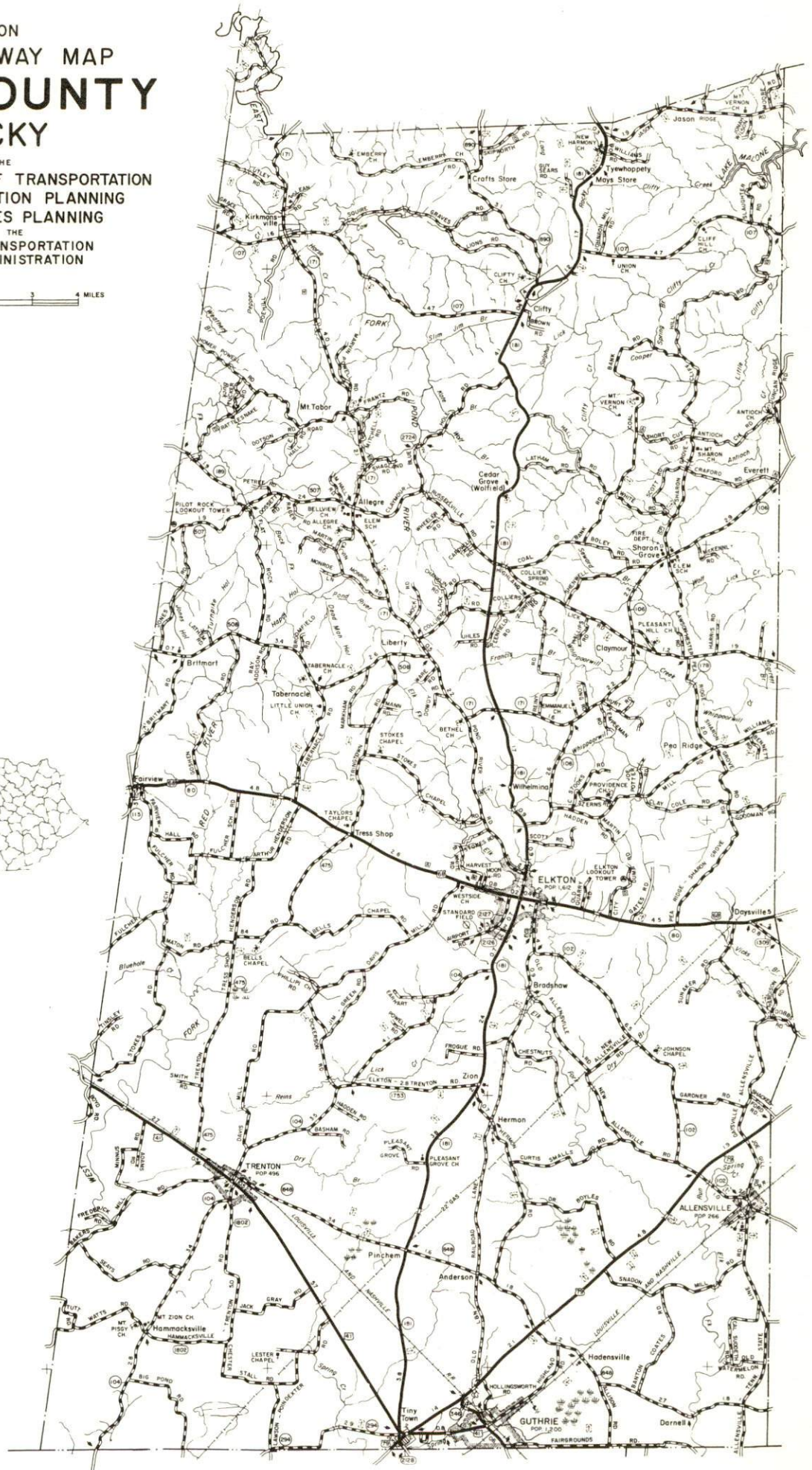
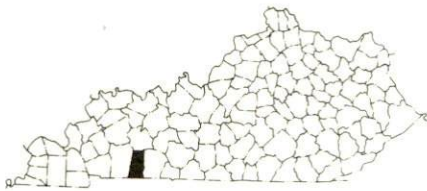


<u>Chapter</u>	<u>Page</u>
LOCAL GOVERNMENT . . . . .	27
City . . . . .	27
County . . . . .	27
Assessed Value of Property, 1978 . . . . .	28
Property Taxes . . . . .	28
Combined State and Local Rates Per \$100 Valuation, 1979 . .	29
Planning and Zoning . . . . .	29
Safety . . . . .	30
Police . . . . .	30
Fire . . . . .	30
Rescue Service . . . . .	30
Refuse Collection and Disposal . . . . .	31
EDUCATION . . . . .	32
Public Schools . . . . .	32
Nonpublic Schools . . . . .	32
Area Colleges and Universities . . . . .	33
Vocational Schools . . . . .	34
HEALTH . . . . .	37
Local Medical Personnel . . . . .	37
Hospitals . . . . .	37
Ambulance Service . . . . .	37
Public Health . . . . .	37
OTHER LOCAL FACILITIES . . . . .	38
Communications . . . . .	38
Library Services . . . . .	39
Religious Institutions . . . . .	40
Financial Institutions . . . . .	40
Hotels and Motels . . . . .	40
Clubs and Organizations . . . . .	41
RECREATION . . . . .	42
COMMUNITY IMPROVEMENTS . . . . .	44

1979 EDITION  
GENERAL HIGHWAY MAP  
**TODD COUNTY**  
**KENTUCKY**

PREPARED BY THE  
KENTUCKY DEPARTMENT OF TRANSPORTATION  
OFFICE OF TRANSPORTATION PLANNING  
DIVISION OF FACILITIES PLANNING  
IN COOPERATION WITH THE  
U.S. DEPARTMENT OF TRANSPORTATION  
FEDERAL HIGHWAY ADMINISTRATION

0 1 2 3 4 MILES

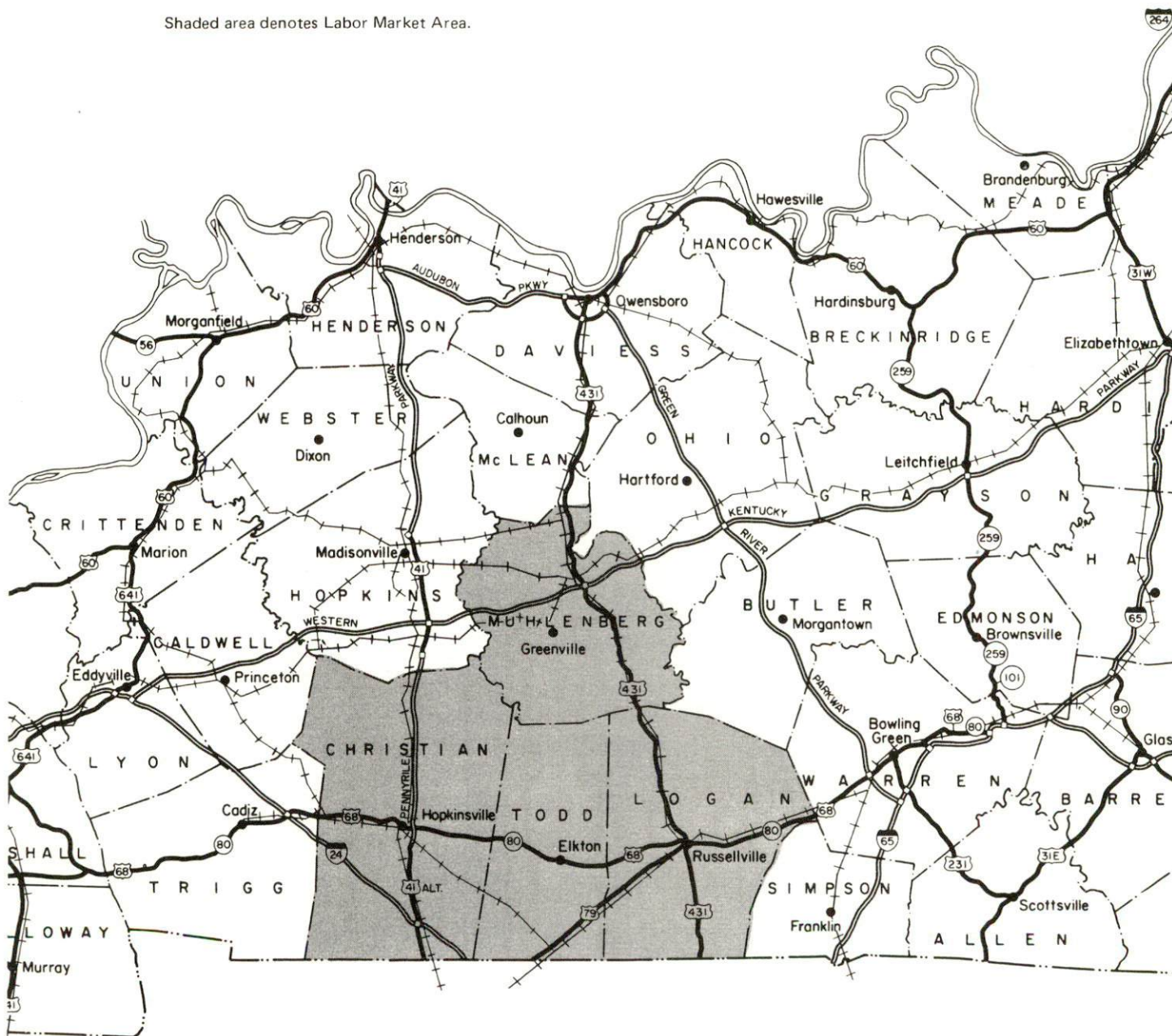




# ELKTON, GUTHRIE & TRENTON LABOR MARKET AREA

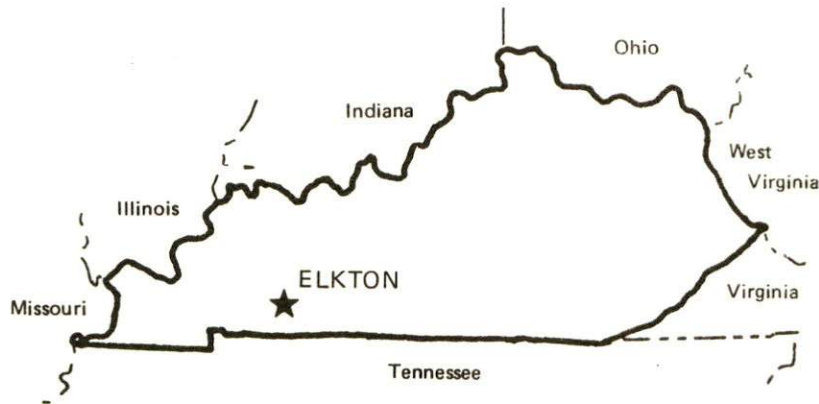
With  
MAJOR HIGHWAY & RAILROAD SYSTEM

Shaded area denotes Labor Market Area.



# SUMMARY OF INDUSTRIAL RESOURCES ELKTON, GUTHRIE AND TRENTON, KENTUCKY

## LOCATION



## Road Distance in Miles from Elkton:

Atlanta	<u>302</u>	Baltimore	<u>745</u>
Chicago	<u>458</u>	Detroit	<u>526</u>
New York	<u>907</u>	St. Louis	<u>269</u>

## POPULATION

City of Elkton, 1976	<u>1,485</u>
City of Guthrie, 1976	<u>1,150</u>
City of Trenton, 1976	<u>507</u>
Todd County, 1978	<u>12,100</u>
Labor Market Area, 1978	<u>134,000</u>
% Nonwhite, Todd County, 1977	<u>14.3</u>

## LABOR ANALYSIS

Labor Market Area - Todd, Christian, Logan and Muhlenberg Counties

Estimated available workers from labor market area, 1978:

Male	<u>6,481*</u>	Female	<u>6,716*</u>
Unemployment rate, 1978		Labor Market Area	<u>5.9%</u>
Todd County	<u>6.3%</u>	Logan County	<u>4.7%</u>
Christian County	<u>6.6%</u>	Muhlenberg County	<u>5.4%</u>

\*Includes the number of men and women in the adjoining Tennessee counties of Montgomery and Robertson who are available for industrial jobs.



Total employment, Todd County, 1978 - 4,852  
 Manufacturing employment in labor market area, 1978 - 9,684  
 Major local manufacturing plants:

<u>Name</u>	<u>Employment</u>
<u>Elkton</u>	
<u>ARDCO, Inc.</u>	<u>160</u>
<u>Elkton Apparel Company, Inc.</u>	<u>253</u>
<u>Elkton Die Casting Company</u>	<u>70</u>
<u>Guthrie</u>	
<u>BARDCO Corporation, Inc.</u>	<u>46</u>
<u>Guthrie Garment Company</u>	<u>83</u>
<u>Koppers Company, Inc.</u>	<u>56</u>
<u>Schult Mobile Home Corporation</u>	<u>125</u>

Labor unions in local manufacturing plants:

Teamsters; Auto Workers; Laborers; Machinists

#### INDUSTRIAL SERVICES

	<u>Location</u>	<u>Mileage from Elkton</u>
Tool & Die, Machine & Pattern Shops	<u>Hopkinsville, Kentucky</u>	<u>20</u>
Metal Service Centers	<u>Russellville, Kentucky</u>	<u>16</u>
	<u>Bowling Green, Kentucky</u>	<u>45</u>
Heat Treating	<u>Nashville, Tennessee</u>	<u>60</u>
Metal Finishers	<u>Nashville, Tennessee</u>	<u>60</u>
Electric Motor Repair	<u>Hopkinsville, Kentucky</u>	<u>20</u>

#### TRANSPORTATION

##### Rail:

Railroad - Louisville & Nashville Railroad serving Guthrie and Trenton  
 Distance to nearest piggyback - 49 miles from Guthrie

##### Highways:

Nearest Interstate - I-65, 48 miles east of Elkton  
 Nearest Parkway - Pennyrite Parkway, 19 miles west of Elkton  
 U.S. Highways - 68, 41 and 79

Truck:

Number of interstate motor carriers - Elkton and Guthrie - 7,  
Trenton - 3; Local terminals - 0

Air:

Nearest scheduled airline service - Outlaw Field near Clarksville,  
Tennessee; Distance - 32 miles south of Elkton; Airlines  
serving - Ozark

Nearest local airport - Standard Field; Distance - 1 mile southwest  
of Elkton; Runway length - 3,500 feet

Water:

Nearest navigable waterway - Lake Barkley  
Nearest public port - Lyon County-Lake Barkley Riverport  
Distance - 58 miles

UTILITIES AND SERVICES

Electricity:

Elkton, Guthrie and Trenton

Local distributor - Pennyrile RECC  
Source of power - Tennessee Valley Authority

Natural Gas:

Elkton

Local distributor - Western Kentucky Gas Company  
Source of supply - Texas Gas Transmission Corporation  
Available for new industry - No

Natural gas service is not available in Guthrie or Trenton.

Other Fuels:

Number of area propane distributors - 5  
Number of area distillate fuel oil distributors - 10

Water, treated:

Elkton

Local supplier - Municipal  
Excess municipal system capacity - 60,000 gpd  
Storage capacity - 440,000 gallons  
Expansions planned - Elkton will be served by the new Todd County  
Water District beginning in 1981.



Guthrie

Local supplier - Municipal

Excess municipal system capacity - 132,000 gpd

Storage capacity - 440,000 gallons

Expansions planned - Installation of 13,000 feet of 10-inch raw water line

Trenton

Local supplier - Municipal

Excess municipal system capacity - 138,000 gpd

Storage capacity - 200,000 gallons

Expansions planned - Extension of 6 miles of water line

Water, raw:

Sources in Todd County - East Fork Pond River and Whippoorwill Creek

Sewer:

## Elkton

Excess treatment capacity - 420,000 gpd

Planned expansions - Yes

Guthrie

Septic tanks are presently being used; however, a 310,000-gallon per day secondary sewage treatment plant is to be constructed and is scheduled for completion in the fall of 1981.

Trenton

Excess treatment capacity - 95,000 gpd

Planned expansions - No

## CLIMATE

Temperature, Normal - 59.4 degrees F.

Precipitation, Normal - 46.00 inches

Snowfall, Mean Annual - 11.2 inches

Prevailing winds - South

Relative humidity (%) - 6 a.m. 84; 6 p.m. 62

GOVERNMENT

## Elkton

Type - Mayor-City Council

Police personnel - full-time - 5

Fire department personnel - volunteer - 16

Fire insurance rating (A.I.A.), class - Inside city - 7  
Outside city - 10

## Guthrie

Type - Mayor-City Council

Police personnel - full-time - 4

Fire department personnel - volunteer - 16

Fire insurance rating (A.I.A.), class - Inside city - 7  
Outside city - 10

## Trenton

Type - Board of Trustees

Police personnel - full-time - 1

Fire department personnel - volunteer - 12

Fire insurance rating (A.I.A.), class - Inside city - 8  
Outside city - 10

## TAXES

### Property taxes:

Combined state and local rates per \$100 valuation, 1979  
(100% assessment)

	<u>Inside City of Elkton</u>	<u>Inside City of Guthrie</u>	<u>Inside City of Trenton</u>	<u>Outside City</u>
1. Land and buildings	\$0.886	\$0.956	\$0.886	\$0.556
2. Mfg. machinery, raw materials, goods in process, pollution control equipment	0.150	0.150	0.150	0.150
3. Finished goods, office equipment, vehicles, other tangibles	1.057	1.127	1.057	0.727
4. Intangibles (accounts receivable, notes, bonds, etc.)	0.250	0.250	0.250	0.250
5. Leaseholds in I. R. bond financed plants	0.015	0.015	0.015	0.015

## EDUCATION

Nearest state vocational-technical schools - Bowling Green, 45 miles east of Elkton, and Madisonville, 52 miles north of Elkton

Nearest area vocational education centers - Russellville, 16 miles east of Elkton, and Hopkinsville, 20 miles west of Elkton

Colleges or universities - 15 institutions of higher learning within 75-mile radius of Elkton

### Public Schools:

High school enrollment - 660; Student/teacher ratio - 19-1

Elementary school enrollment - 1,643; Student/teacher ratio - 19-1



Nonpublic Schools:

Enrollment - 64; Student/teacher ratio - 21-1

MEDICAL

Number of physicians locally - 3; Number of dentists locally - 4  
Nearest hospitals - Jennie Stuart Memorial Hospital, Hopkinsville, 20  
miles from Elkton; Logan County Hospital, Russellville, 16 miles  
from Elkton; Total number of beds - 336

COMMUNICATIONS

Local newspaper - Todd County Standard - Weekly  
Local radio station - WSRG-AM  
Television reception - From Bowling Green, Kentucky, and Nashville,  
Tennessee

RELIGIOUS FACILITIES

Churches - 9 in Elkton, 6 in Guthrie, and 3 in Trenton  
Nearest synagogues - Nashville, Tennessee, 60 miles from Elkton

FINANCIAL INSTITUTIONS

Banks - 2; Total assets - \$18,116,267.18  
Savings & loan associations - 1; Total assets - \$86,569,930.23

PUBLIC LODGING

Total number hotels and motels - 3; Total rooms - 58

RECREATION FACILITIES

Elkton

Football field; Baseball diamond; Basketball court; 4 tennis courts;  
Playground; Park with picnic area, tennis courts and baseball diamond

Guthrie

Basketball court; Playground

Trenton

Softball field; Playground

Todd County

Skating rink; Country club with 9-hole golf course, swimming pool, and  
2 tennis courts

Nearest state park - Lake Malone State Park

Camping; Swimming; Fishing; Boating; Lake Malone Inn, a private resort  
hotel across from entrance to park

# THE LABOR MARKET AREA

Area	POPULATION		Percent Nonwhite**
	1978*	1970	
Elkton	1,485**	1,612	16.1
Guthrie	1,150**	1,200	27.9
Trenton	507**	496	14.3
Labor Market Area	134,000	116,377	N/A
Todd County	12,100	10,823	14.3
Christian County	67,600	56,224	22.5
Logan County	22,300	21,793	10.1
Muhlenberg County	32,000	27,537	4.3

\*Provisional Estimates.

\*\*1976 Population Estimates; 1970 Percent Nonwhite for cities; 1977 Percent Nonwhite for counties.

Sources: U.S. Department of Commerce, Bureau of the Census, Census of Population, 1970. U.S. Department of Commerce, Bureau of the Census, Current Population Reports, Series P-25, No. 756, January 1979; Series P-26, No. 78-17, August 1979. University of Louisville, Urban Studies Center, Population Research Unit, Kentucky's Population Disaggregations of 1977 Estimates, December 1978.

## LABOR FORCE CHARACTERISTICS OF RESIDENTS; 1978

	Todd County	Labor Market Area
Civilian Labor Force	5,179	51,420
Employment	4,852	48,392
Agricultural	886	4,252
Nonagricultural	3,966	44,140
Unemployment	327	3,028
Rate of Unemployment (%)	6.3	5.9

Source: Kentucky Department for Human Resources, Kentucky Labor Force Estimates, Annual Averages, 1978.



ELKTON AND GUTHRIE MANUFACTURING FIRMS,  
THEIR PRODUCTS AND EMPLOYMENT

THEIR PRODUCTS AND EMPLOYMENT					
Firm (Establishment date)	Product	Employment			Organized
		Total	Male	Female	
<u>Elkton</u>					
ARDCO, Inc. (1965)	Insulated glass doors	160	130	30	*
Elkton Apparel Company, Inc. (1941)	Men's shirts	253	19	234	
Elkton Die Casting Company (1966)	Aluminum die casting	70			*
The Kentucky Stone Company (1955)	Agricultural lime, crushed stone	11	10	1	
Russellville Concrete Products Company, Inc., Todd County Ready Mix Division (1958)	Ready mixed concrete	3	3	0	
The Todd County Standard (1923)	Newspaper, job printing	5	1	4	
Western Kentucky Farm Service (1954)	Feed, fertilizer	11	9	2	
<u>Guthrie</u>					
BARDCO Corporation, Inc. (1975)	Corrugated sheets-fanfold	46			
Guthrie Garment Company (1972)	Pants	83	3	80	
Koppers Company, Inc. (1914)	Wood preserving	56	53	3	*
Schult Mobile Home Corporation (1969)	Mobile homes	125	117	8	*
USS Agri-Chemical Company (1963)	Fertilizer	5	4	1	
Warren Elevator (1963)	Feed	11	10	1	
R. S. Watkins & Sons, Inc. (1975)	Reconditioned wire spools, reels	9	7	2	

\*See Labor Organizations below.

Source: Kentucky Department of Commerce, Division of Research and Planning.

## LABOR ORGANIZATIONS

Union Representing manufacturing workers at:

### Elkton

International Brotherhood of Teamsters, Chauffeurs, Warehousemen and Helpers of America	ARDCO, Inc.
International Union, United Automobile, Aerospace and Agricultural Implement Workers of America	Elkton Die Casting Company

### Guthrie

Laborer's International Union of North America, AFL-CIO	Koppers Company
International Association of Machinists and Aerospace Workers, AFL-CIO	Schult Mobile Home Corporation

## INDUSTRIAL SERVICES

	<u>Location</u>	<u>Mileage from Elkton</u>
Tool & Die, Machine & Pattern Shops	Hopkinsville, Kentucky	20
Metal Service Centers	Russellville, Kentucky Bowling Green, Kentucky	16 45
Heat Treating	Nashville, Tennessee	60
Metal Finishers	Nashville, Tennessee	60
Electric Motor Repair	Hopkinsville, Kentucky	20

Sources: Kentucky Directory of Selected Industrial Services, 1979.  
Kentucky Department of Commerce, Division of Research and Planning.



ESTIMATED MALE LABOR SUPPLY  
ELKTON, GUTHRIE AND TRENTON LABOR MARKET AREA

Area	Current			Future	
	Total	Not in Labor Force	Unemployed	Under-employed	Reaching 18 years of age before 1985
Labor Market Area	6,481				10,338
Todd	437	81	156	200	542
Christian	2,677	370	697	1,610	2,578
Logan	713	154	239	320	1,051
Muhlenberg	914	217	337	360	1,214
Montgomery (Tenn.)	1,180	N/A	N/A	N/A	3,015
Robertson (Tenn.)	560	N/A	N/A	N/A	1,938

Sources: Kentucky Department for Human Resources, Kentucky Labor Supply Estimates by County, 1978. Tennessee Department of Economic & Community Development, Available Labor, February 1979. Kentucky Department of Commerce, Future Labor Supply Before 1985.

ESTIMATED FEMALE LABOR SUPPLY  
ELKTON, GUTHRIE AND TRENTON LABOR MARKET AREA

Area	Current			Future	
	Total	Not in Labor Force	Unemployed	Under-employed	Reaching 18 years of age before 1985
Labor Market Area	6,716				9,830
Todd	377	36	171	170	483
Christian	2,007	172	785	1,050	2,465
Logan	656	70	266	320	976
Muhlenberg	836	99	377	360	1,242
Montgomery (Tenn.)	2,060	N/A	N/A	N/A	2,855
Robertson (Tenn.)	780	N/A	N/A	N/A	1,809

Sources: Kentucky Department for Human Resources, Kentucky Labor Supply Estimates by County, 1978. Tennessee Department of Economic & Community Development, Available Labor, February 1979. Kentucky Department of Commerce, Future Labor Supply Before 1985.

AVERAGE WEEKLY WAGES BY INDUSTRY,  
BY PLACE OF WORK, 1978

	<u>Todd County</u>	<u>Christian County</u>	<u>Logan County</u>	<u>Muhlenberg County</u>
All Industries	\$153.20	\$172.47	\$167.62	\$274.16
Mining & Quarrying	*	293.15	*	*
Contract Construction	155.97	187.36	227.26	197.02
Manufacturing	168.72	199.78	181.90	147.17
Transportation, Communications & Public Utilities	198.22	233.20	201.52	281.13
Wholesale & Retail Trade	133.54	150.32	124.50	159.26
Finance, Insurance & Real Estate	146.20	184.36	142.73	198.31
Services	94.62	147.95	123.14	130.06
Other	*	*	68.49	202.47

\*Not disclosed.

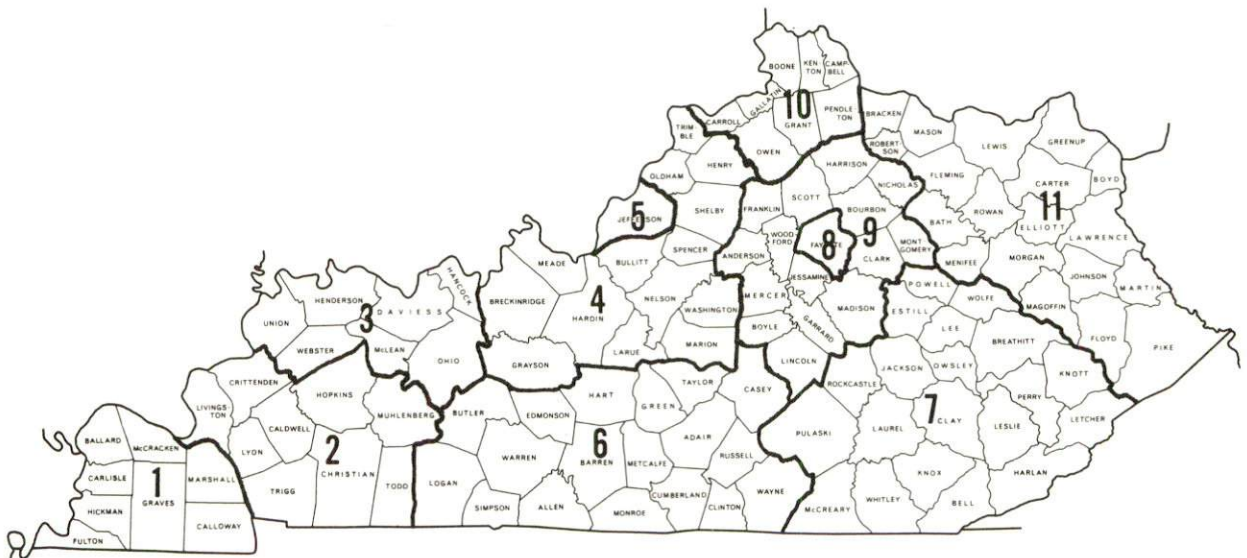
Note: Excludes domestic workers, railway workers; certain nonprofit corporations; majority of federal, state, and local government workers; and self-employed workers.

Source: Kentucky Department for Human Resources, Average Weekly Wages of Workers Covered by Kentucky Unemployment Insurance Law, 1978.



Occupational wage rates for specific industries are usually not available to most government agencies, and wage data furnished to state employment agencies by individual industrial employers is protected from disclosure by federal law. The most reliable up-to-date wage information can be obtained by direct contact with local employers.

Associated Industries of Kentucky, a voluntary organization of Kentucky businesses, regularly collects occupational wage rates and fringe benefits data from participating member firms. Data is compiled for over 127 clearly defined office, production, and service occupations. Tabulations are published for eleven regions of Kentucky, as shown on the map below. It should be noted that the data may be weighted by the preponderance of firms in the larger cities and may be somewhat higher than the rates paid in the smaller communities. Data from these tabulations are available, upon request, from the Kentucky Department of Commerce, Frankfort, Kentucky 40601.



Associated Industries of Kentucky Area Wage Surveys

Up-to-date occupational wage rates of the existing industries are maintained by South Kentucky Industrial Development Association, Inc., Post Office Box 726, Hopkinsville, Kentucky 42240.

PER CAPITA PERSONAL INCOME

<u>Area</u>	<u>1977</u>	<u>1973</u>	<u>Percent Change</u>
Todd County	\$4,824	\$3,489	38.3
Labor Market Area			
Range	\$4,824 - 6,407	\$3,489 - 4,194	N/A
Kentucky	5,989	4,021	48.9
U.S.	7,026	4,980	41.1

Source: U.S. Department of Commerce, Bureau of Economic Analysis,  
April 1979.



## TRANSPORTATION

### Rail

#### Line serving Guthrie - Louisville and Nashville Railroad

Services - One local freight from Madisonville, Kentucky, to Guthrie and return five days a week; one local freight from Nashville, Tennessee, to Guthrie and return five days a week; two local switchers from Springfield, Tennessee, to Guthrie and return as needed; six northbound and six southbound through freights daily plus approximately six northbound and six southbound coal trains daily; switching facilities; team track space for seven cars; piggyback facilities available at Nashville, Tennessee, 49 miles southeast of Guthrie

#### Line serving Trenton - Louisville and Nashville Railroad

Services - One local freight from Madisonville, Kentucky, to Guthrie and return five days a week; six northbound and six southbound through freights daily plus approximately six northbound and six southbound coal trains daily; switching facilities; team track space for six to eight cars; piggyback facilities available at Nashville, Tennessee, 54 miles southeast of Trenton

Nearest rail line serving Elkton - Louisville and Nashville Railroad at Guthrie and Trenton

For details on routing, schedules, rates, and services, contact:

Manager of Industrial Development  
Louisville and Nashville Railroad  
908 West Broadway  
Louisville, Kentucky 40201  
(502) 587-5723

### Highways

Major highways through Todd County include U.S. Highways 68, 41, and 79, and Kentucky Route 181. U.S. 68 connects Elkton with the Pennyrile Parkway, 19 miles to the west, and with the Green River Parkway, 41 miles to the east. Access to Interstate 65 is 48 miles east of Elkton via U.S. 68 and the Green River Parkway. U.S. 41 connects Guthrie and Trenton with the Pennyrile Parkway, 23 miles northwest of Guthrie. U.S. 79 connects Guthrie with U.S. 68, 22 miles to the north, and with Interstate 24, 7 miles to the south.

## Truck Service

### Company

#### Elkton

Cooper-Jarrett, Inc.\*  
Marvin Hayes Lines, Inc.\*  
McLean Trucking Company\*  
Overnite Transportation  
Company\*  
Pulaski Highway Express\*  
  
Renner's Express, Inc.\*\*  
  
Wilson Freight Company\*

#### Guthrie

Cooper-Jarrett, Inc.\*  
Harper Truck Service, Inc.\*\*  
  
Marvin Hayes Lines, Inc.\*  
McLean Trucking Company\*  
Overnite Transportation  
Company\*  
Renner's Express, Inc.\*\*  
  
Wilson Freight Company\*

#### Trenton

Marvin Hayes Lines, Inc.\*  
McLean Trucking Company\*  
Overnite Transportation  
Company\*

### Home Office

Hanover Plaza  
Morristown, New Jersey 07960  
P. O. Box 468  
Clarksville, Tennessee 37040  
P. O. Box 213  
Winston-Salem, North Carolina 27102  
  
1000 Semmes Avenue  
Richmond, Virginia 23209  
640 Hamilton Avenue  
P. O. Box 23081  
Nashville, Tennessee 37203  
1350 South West Street  
P. O. Box 882  
Indianapolis, Indiana 46206  
11353 Reed Hartman Highway  
Cincinnati, Ohio 45241

Hanover Plaza  
Morristown, New Jersey 07960  
1230 North 8th Street  
P. O. Box 2526  
Paducah, Kentucky 42001  
P. O. Box 468  
Clarksville, Tennessee 37040  
P. O. Box 213  
Winston-Salem, North Carolina 27102  
  
1000 Semmes Avenue  
Richmond, Virginia 23209  
1350 South West Street  
P. O. Box 882  
Indianapolis, Indiana 46206  
11353 Reed Hartman Highway  
Cincinnati, Ohio 45241

P. O. Box 468  
Clarksville, Tennessee 37040  
P. O. Box 213  
Winston-Salem, North Carolina 27102  
  
1000 Semmes Avenue  
Richmond, Virginia 23209

\*Interstate only.

\*\*Interstate and intrastate.

Other Freight ServicesNearest Shipping Center or Home Office

Purolator Courier Corporation\*  
 United Parcel Service\*  
 KATO Express (air cargo  
 service)\*\*

Bowling Green, 45 miles east  
 Hopkinsville, 20 miles west  
 Elizabethtown, 118 miles northeast

HIGHWAY MILES AND TRUCK TRANSIT TIME IN DAYS FROM  
 ELKTON, KENTUCKY, TO SELECTED MARKET CENTERS

City	Highway Miles	Delivery		City	Highway Miles	Delivery	
		Time TL				Time TL	
Atlanta, Ga.	302	3		Los Angeles, Ca.	2,085	5	
Baltimore, Md.	745	4		Louisville, Ky.	166	1	
Birmingham, Ala.	256	3		Nashville, Tenn.	60	1	
Chicago, Ill.	458	3		New Orleans, La.	577	3	
Cincinnati, Ohio	265	3		New York, N. Y.	907	5	
Cleveland, Ohio	511	4		Pittsburgh, Pa.	547	4	
Detroit, Mich.	526	4		St. Louis, Mo.	269	3	
Knoxville, Tenn.	237	3					

Source: Delivery Time Only - Renner's Express, Inc., 1350 South West  
 Street, P. O. Box 882, Indianapolis, Indiana 46206.

AirLocal

Location: Standard Field  
 1 mile southwest of Elkton  
 Runways: 1 turf  
 Length: 3,500 feet  
 Traffic  
 Control: Wind sock  
 Lighting: None

(Contd.)

\*For regular scheduled pickups or for occasional pickups, arrangements must be made with the Louisville office of Purolator Courier Corporation or United Parcel Service.

\*\*Daily pickup and delivery service is available to and from Standiford Field in Louisville. Arrangements for service should be made through the home office in Elizabethtown.



Nearest Scheduled Airline Service

Location:	Outlaw Field 7 miles northwest of Clarksville, Tennessee; 32 miles south of Elkton
Runways:	2 paved
Length:	5,000 feet and 4,092 feet
Traffic	
Control:	Approach control, ground control
Lighting:	Beacon, runway
Services:	Ozark Airlines, 100/130 octane, jet fuel, charter, flight instructions, hangars, tie downs, major repairs, car rentals
Air Freight Service:	Air carriers accept air freight on a space available basis
Location:	Nashville Metropolitan Airport 6 miles southeast of Nashville, Tennessee; 66 miles southeast of Elkton
Runways:	3 paved
Length:	8,000 feet; 7,700 feet; 4,025 feet
Traffic	
Control:	Tower, ground control, clearance, departure, arrival, Automatic Terminal Information Service
Lighting:	Runway and beacon
Services:	American, Braniff, Delta, Eastern, Ozark, Piedmont, Southern, TWA, USAir, Air Kentucky (commuter), Tennessee Airways (commuter), Vale (commuter), Air Bama (commuter), Comair (commuter); 100/130 octane, jet fuel; major repairs; tie downs and hangars; charter service; flight instructions; limousine; bus; taxi; car-plane rentals; weather information; restaurant; hotel
Air Freight Service:	Air freight terminal

	<u>Elkton</u>	<u>Guthrie</u>	<u>Trenton</u>
<u>Bus</u> -	Bowling Green- Hopkinsville Bus Company Southern Grey- hound Bus Lines	Southern Grey- hound Bus Lines	Southern Grey- hound Bus Lines

Rental Services - Car, truck and trailer rentals are available in Hopkinsville, 20 miles from Elkton.

#### Water

The nearest navigable waterway is Lake Barkley. The Lyon County-Lake Barkley Riverport is a public port located near Eddyville, 58 miles northwest of Elkton.

## POWER AND FUEL

### Electricity

Company serving Elkton, Guthrie, Trenton and Todd County - Pennyrile  
Rural Electric Cooperative Corporation  
Source of power - Tennessee Valley Authority  
Total generating capacity - 27,071,480 KW\*  
For industrial rates contact:

South Kentucky Industrial  
Development Association, Inc.  
P. O. Box 726  
Hopkinsville, Kentucky 42240  
(502) 885-5392

and/or

Pennyrile RECC  
2000 Harrison Street  
P. O. Box 551  
Hopkinsville, Kentucky 42240  
(502) 886-2555

### Natural Gas

Company serving Elkton - Western Kentucky Gas Company  
Source of supply - Texas Gas Transmission Corporation  
Size of transmission mains - 10-inch (supplier);  
3-inch (distributor)  
Distribution mains - 2 and 3 inches  
Distribution pressure - 15 to 45 psi  
Btu content - 1,000 per cubic foot  
Specific gravity - 0.65  
For rates and supplies contact:

Western Kentucky Gas Company  
311 West Seventh Street  
Owensboro, Kentucky 42301  
(502) 684-8811

Natural gas service is not available in Guthrie or Trenton.

\*1976 capacity in service kilowatts.



## Other Fuels

### Propane (Within 25 miles of Elkton)

Harris Propane Gas Company, Inc.  
350 Kraft  
Hopkinsville, Kentucky 42240

Pargas of Hopkinsville  
Fort Campbell Boulevard  
Hopkinsville, Kentucky 42240

Texgas Corporation  
420 Kelly Lane  
Clarksville, Tennessee 37040

Southern States Hopkinsville  
Petroleum Co-op  
520 Wooldridge Road  
Hopkinsville, Kentucky 42240

Southern States Russellville  
Co-op  
Cornelius Avenue  
Russellville, Kentucky 42276

### Fuel oils

#### Distillate fuel oil - (Within 25 miles of Elkton)

Ashland Oil, Inc.  
West Second Street  
Russellville, Kentucky 42276

Ballance Oil Company  
West Second Street  
Russellville, Kentucky 42276

Chevron U.S.A., Inc.  
118 South Clay  
Hopkinsville, Kentucky 42240

Gulf Heating Oil  
Cornelius Avenue  
Russellville, Kentucky 42276

Hopkinsville Oil Company  
708 North Main Street  
Hopkinsville, Kentucky 42240

J & W Oil Company  
Marathon Distributor  
Trenton, Kentucky 42286

Miles and Arnold Oil Company  
Hopkinsville Road  
Russellville, Kentucky 42276

Montgomery County Co-op  
Clarksville, Tennessee 37040

Shaw Oil Company  
DX Products  
210 Hopkinsville Road  
Russellville, Kentucky 42276

Steele Oil Company  
South State Street  
Guthrie, Kentucky 42234

Residual fuel oil - Arrangements must be made with the refinery.

Low sulphur content coal - Available in eastern Kentucky.

## WATER AND SEWERAGE

### Water

Company serving Elkton - Elkton Water and Sewerage Works\*  
P. O. Box 578  
Elkton, Kentucky 42220  
(502) 265-2524

Source - City Lake

Treatment plant capacity - 360,000 gallons per day

Average daily consumption - 220,000 gallons

Peak daily consumption - 300,000 gallons

Type treatment - Coagulated, settled, filtered, chlorinated,  
and fluoridated

Storage capacity - 440,000 gallons

Size lines - 6, 8 and 12 inches

Average pressure - 56 psi

Average temperature - 55 degrees F.

### MONTHLY WATER RATES FOR WHOLESAL AND INDUSTRIAL CONSUMERS

First	2,000 gallons	\$5.20 (Minimum)
Next	3,000 gallons	1.16 per M gallons
Next	5,000 gallons	1.05 per M gallons
Next	15,000 gallons	.89 per M gallons
Next	25,000 gallons	.79 per M gallons
Next	50,000 gallons	.68 per M gallons
All over	100,000 gallons	.63 per M gallons

Tap-on charge: 3/4-inch connection - \$100  
2-inch connection - Actual cost of  
materials and labor

\*The city of Elkton will be served by the Todd County Water District when the water district begins operating in 1981. The Elkton water treatment plant will be maintained on a standby basis only.

Company serving Guthrie - Guthrie Water Department\*  
P. O. Box 125  
Guthrie, Kentucky 42234  
(502) 483-2909

Source - City owned spring  
Treatment plant capacity - 432,000 gallons per day\*\*  
Average daily consumption - 190,000 gallons  
Peak daily consumption - 300,000 gallons  
Type treatment - Rapid sand filter  
Storage capacity - 440,000 gallons  
Size lines - 4, 6 and 8 inches  
Average pressure - 70 psi  
Average temperature - 52 degrees F.

MONTHLY WATER RATES FOR WHOLESALE  
AND INDUSTRIAL CONSUMERS

First	3,000 gallons	\$5.50 (Minimum)
Next	2,000 gallons	1.50 per M gallons
Next	5,000 gallons	1.00 per M gallons
Next	5,000 gallons	.90 per M gallons
Next	5,000 gallons	.80 per M gallons
Next	5,000 gallons	.70 per M gallons
All over	25,000 gallons	.50 per M gallons

Tap-on charge: 3/4-inch tap - \$100  
Larger tap - \$100 plus actual expenses

\*Recent improvements include the construction of a 200,000-gallon water storage tank and the installation of 1,400 feet of 8-inch distribution line. Future plans are for the installation of 13,000 feet of 10-inch raw water intake line and remodeling of the intake pump house.

\*\*Kentucky Department for Natural Resources and Environmental Protection.



Company serving Trenton - Trenton Water Works\*  
Trenton, Kentucky 42286  
(502) 466-5560

Source - Two deep wells  
Treatment plant capacity - 288,000 gallons per day  
Average daily consumption - 75,000 gallons  
Peak daily consumption - 150,000 gallons  
Type treatment - Settlement basins and filters  
Storage capacity - 200,000 gallons  
Size lines - 4, 6 and 8 inches  
Average pressure - 54 psi  
Average temperature - 58 degrees F.

MONTHLY WATER RATES FOR WHOLESALE  
AND INDUSTRIAL CONSUMERS

Inside Corporate Limits

First	2,000 gallons	\$4.80 (Minimum)
Next	3,000 gallons	1.80 per M gallons
Next	5,000 gallons	1.08 per M gallons
Next	10,000 gallons	.84 per M gallons
Next	10,000 gallons	.72 per M gallons
All over	30,000 gallons	.48 per M gallons

Outside Corporate Limits

First	2,000 gallons	\$7.20 (Minimum)
Next	3,000 gallons	2.70 per M gallons
Next	5,000 gallons	1.62 per M gallons
Next	10,000 gallons	1.25 per M gallons
Next	10,000 gallons	1.08 per M gallons
All over	30,000 gallons	.72 per M gallons

Tap-on charges - Residential and small business

Inside corporate limits - \$110  
Outside corporate limits - \$150

\*The Trenton Water Works will extend 6 miles of water lines into the rural area.

Name of water district - Todd County Water District\*  
c/o Dr. George Brown  
East Main Street  
Elkton, Kentucky 42220  
(502) 265-2028

Area to be served - North Todd County and cities of Allensville and Elkton

Date when water district will begin operating - 1981

Source of raw water - Impounded lake

Capacity of treatment plant - 1,000,000 gallons per day

Type of treatment - Coagulated, settled, filtered, chlorinated and fluorinated

Estimated average amount of water to be used in a

24-hour period - 350,000 gallons

Storage capacity - 280,000 gallons

Average pressure - 30-90 psi

Average temperature - 55 degrees F.

Size lines - 2, 4, 6, 8 and 10 inches

Surface water sources in Todd County - East Fork Pond River and Whippoorwill Creek

Average discharge - Pond Creek near Apex, Kentucky, 259 cfs (38-year record, USGS); Whippoorwill Creek near Claymour, Kentucky, 32.4 cfs (5-year record, USGS)

Expected ground water yield - 50 to 500 gpm in the southern third of the county, 5 to 50 gpm in the west-central portion of the county, and 5 gpm or less in the remainder of the county

---

\*The Todd County Water District is presently being organized to serve central and northern Todd County. Engineering plans have been completed for a treatment plant and financing is now being arranged. Source of raw water will be an impounded lake in north-central Todd County. The water district is expected to be completed and put into operation in 1981.

## Sewerage

Company serving Elkton - Elkton Water and Sewerage Works\*

P. O. Box 578

Elkton, Kentucky 42220

(502) 265-2524

Design capacity - 720,000 gallons per day

Average daily flow - 300,000 gallons

Treatment - Primary and secondary

Type treatment - Aeration, clarifier, digester

Treated effluent discharged into - Elk Fork Creek

Size of Sanitary mains - 6, 8, 10 and 12 inches

Size of storm mains - 12, 15, 18 and 48 inches

Rates - 70 percent of monthly water bill

Tap-on charge: \$150

Guthrie - Septic tanks are presently being used for sewage disposal.

Step III of a 201 Facilities Plan for the construction of a sewerage system has been approved. Construction of a secondary sewage treatment plant with a design capacity of 310,000 gallons per day is to be completed in the fall of 1981.

Company serving Trenton - Trenton Sewer Plant

Trenton, Kentucky 42286

(502) 466-3332

Design capacity - 125,000 gallons per day

Average daily flow - 30,000 gallons

Treatment - Primary

Type treatment - Aeration and drying beds

Treated effluent discharged into - West Fork of Red River

Size of sanitary mains - 6 and 8 inches

Rates - 70 percent of monthly water bill

Tap-on charge: \$110

\*Step I of a 201 Facilities Study of the Elkton sewerage system is now under way.



## CLIMATE

### Todd County

#### Temperature

Normal (30-year record)	59.4 degrees
Average annual 1978	58.0 degrees
Record highest, July, 1952 (39-year record)	107.0 degrees
Record lowest, January, 1963 (39-year record)	-15.0 degrees
Normal heating degree days (30-year record)	3,696
(Heating degree day totals are the sums of negative departures of average daily temperatures from 65 degrees F.)	

#### Precipitation

Normal (30-year record)	46.00 inches
Mean annual snowfall (37-year record)	11.20 inches
Total precipitation 1978	53.44 inches
Mean number days precipitation (.01 inch or more) (37-year record)	119
Mean number days thunderstorms (37-year record)	55

#### Prevailing Winds (22-year record)

South

#### Relative Humidity (13-year record)

Midnight	79 percent
6 a.m.	84 percent
Noon	58 percent
6 p.m.	62 percent

Source: U.S. Department of Commerce, Environmental Science Services Administration, Climatological Data, 1978.  
Station of record: Nashville, Tennessee.

## LOCAL GOVERNMENT

### City

#### Elkton

Structure - Mayor - 4-year term; 6 councilmen - 2-year terms

Budget 1979 - General Fund \$205,293

Water and Sewer Fund 175,000

Fees and licenses - Occupational license taxes - one percent of the gross salaries, wages, commissions, and other compensation earned by persons for work done or services performed or rendered in the city, and one-tenth of one percent of all gross sales or gross income of all businesses, professions, or occupations from activities conducted in the city; automobile stickers - \$10 per year

#### Guthrie

Structure - Mayor - 4-year term; 6 councilmen - 2-year terms

Budget 1978 - General Fund \$62,000

Water Fund 85,000

Fees and licenses - Business license fees range from \$5 to \$500 per year; license fee for manufacturers with up to 25 employees - \$100 per year, up to 100 employees - \$200, up to 200 employees - \$250, up to 300 employees - \$300, up to 500 employees - \$500; vehicle license - \$5 per year

#### Trenton

Structure - Board of Trustees, chairman and 4 board members - 2-year terms

Budget 1979 - General Fund \$26,942

Water and Sewer Fund 40,532

Fees and licenses - Business license fees range from \$10 to \$50 per year

### County

Structure - County Judge/Executive - 4-year term;  
8 magistrates - 4-year terms

Budget 1979-80 - General Fund \$174,470; Road Fund \$84,800

### Assessed Value of Property, 1978

<u>Classes of Property</u>	<u>Elkton</u>	<u>Guthrie</u>
Real Estate	\$8,029,978	\$4,896,655
Tangibles	3,373,644	2,076,934
<u>Classes of Property</u>	<u>Trenton</u>	<u>Todd County</u>
Real Estate	\$1,027,430	\$74,287,931
Tangibles	513,556	18,129,884

### Property Taxes

All property in Kentucky is assessed at 100 percent of fair cash value.

Land and buildings are taxed by the state and may be taxed by local jurisdictions. The state rate is \$0.279 per \$100 of assessed valuation.

Manufacturing machinery, raw materials inventories, pollution control equipment, and goods in the process of manufacture are not subject to local taxation. The state rate is \$0.15 per \$100.

Other tangible personal property owned by manufacturers (automobiles, trucks, finished goods, office furniture, office equipment) is taxed by the state at \$0.45 per \$100 and may be taxed by local jurisdictions.

Property stored in public warehouses in a transit status is not subject to local taxation. The state rate is only \$0.015 per \$100.

Intangible personal property located in Kentucky (money in hand, shares of stock, notes, bonds, accounts receivable, and other credits) is taxed by the state at \$0.25 per \$100, and is not subject to local taxation.

Private leaseholds in industrial facilities owned by cities or counties and financed by industrial revenue bonds are subject to a state tax of \$0.015 per \$100 of value (essentially the lessee's equity, adjusted for appreciation or depreciation). Local taxation is not permitted.



Combined State and Local Rates Per \$100 Valuation, 1979\*  
(100% assessment)

	<u>Inside City of Elkton</u>	<u>Inside City of Guthrie</u>
1. Land and buildings	\$0.886	\$0.956
2. Mfg. machinery, raw materials, goods in process, pollution control equipment	0.150	0.150
3. Finished goods, office equipment, vehicles, other tangibles	1.057	1.127
4. Intangibles (accounts receivable, notes, bonds, etc.)	0.250	0.250
5. Leaseholds in I. R. bond financed plants	0.015	0.015
	<u>Inside City of Trenton</u>	<u>Outside City</u>
1. Land and buildings	\$0.886	\$0.556
2. Mfg. machinery, raw materials, goods in process, pollution control equipment	0.150	0.150
3. Finished goods, office equipment, vehicles, other tangibles	1.057	0.727
4. Intangibles (accounts receivable, notes, bonds, etc.)	0.250	0.250
5. Leaseholds in I. R. bond financed plants	0.015	0.015

Planning and Zoning

The Todd County Joint Planning Commission which includes Todd County and the cities of Elkton, Guthrie, Trenton and Allensville has recently been reactivated.

Mandatory state codes enforced - Plumbing, National Fire Protection Association Code, National Building Code (for major buildings and residential construction containing more than 12 bedrooms per building)

\*Kentucky Department of Commerce.

## Safety

<u>Police</u>	<u>Elkton</u>	<u>Guthrie</u>	<u>Trenton</u>	<u>Todd County</u>
Total staff	5	4	1 Full-time 1 Part-time	9
Radio-patrol cars	2	1	1	3

## Fire

American Insurance Association Fire Rating	7	7	8	Elkton, Guthrie and Trenton fire depart- ments serve the county area
Volunteers	16	16	12	

## Rescue Service

Todd County Rescue Squad:

Number of volunteers - 12

Equipment - Electric generators, assault van, communication van,  
jeep, 2 boats, first aid supplies, stretchers, and other standard  
rescue equipment

Personnel training - First aid; emergency medical technician  
training; fire fighting training (several members are volunteer  
firemen)

## Refuse Collection and Disposal

	<u>Elkton</u>	<u>Guthrie*</u>
Type service	Private	
Fee charged:		
residential	\$3.20 per month	
business	Varies with service	
industrial	Varies with service	
Collection frequency:		
residential	Weekly	
business	Weekly	
industrial	Semi-weekly	
Trash pickup	Included with service	
Disposal method	Sanitary landfill	
	<u>Trenton</u>	<u>Todd County**</u>
Type service	Private	
Fee charged:		
residential	None	
business	Contract	
industrial	Contract	
Collection frequency:		
residential	Weekly	
business	Varies with service	
industrial	Varies with service	
Trash pickup	Contract	
Disposal method	Sanitary landfill	

\*Refuse disposal stations are conveniently located in the city.

\*\*Todd County has refuse disposal stations located in convenient areas throughout the county.



## EDUCATION

### Public Schools

#### Todd County

Total Enrollment (April 1979)	2,303
Elementary	1,643
High School	660
Student-Teacher Ratio	19-1
Elementary	19-1
High School	19-1
Accreditation	Southern Association of Colleges and Schools
Percent High School Graduates to College	30.7
Expenditures Per Pupil (1977-78)	\$854.06
Bonded Indebtedness, June 30, 1978	\$222,000

### Nonpublic Schools

#### Guthrie Christian Day School

Total Enrollment	64
Elementary	64
Student-Teacher Ratio	21-1
Elementary	21-1

# Area Colleges and Universities

<u>Name</u>	<u>Location (Miles distant)*</u>	<u>Enrollment (Fall, 1978)</u>	<u>Highest Degree Conferred</u>
Hopkinsville Community College	Hopkinsville, Kentucky (20)	1,022	Associate
Austin Peay State University	Clarksville, Tennessee (25)	5,183	Masters
Western Kentucky University	Bowling Green, Kentucky (45)	13,224	Masters, Specialist**
Madisonville Community College	Madisonville, Kentucky (52)	675	Associate
Belmont College	Nashville, Tennessee (60)	1,514	Baccalaureate
David Lipscomb	Nashville, Tennessee (60)	2,196	Baccalaureate
Fisk University	Nashville, Tennessee (60)	1,149	Masters
George Peabody College for Teachers	Nashville, Tennessee (60)	2,015	Masters, Ph.D.
Meharry Medical College	Nashville, Tennessee (60)	1,038	M.S., M.D., D.D.S.
Trevecca Nazarene	Nashville, Tennessee (60)	1,344	Baccalaureate
Tennessee State University	Nashville, Tennessee (60)	5,358	Masters
Vanderbilt University	Nashville, Tennessee (60)	7,373	Academic and Professional
Brescia College	Owensboro, Kentucky (74)	832	Baccalaureate
Kentucky Wesleyan	Owensboro, Kentucky (74)	854	Baccalaureate
Murray State University	Murray, Kentucky (74)	8,158	Masters, Specialist***

\*Mileage from Elkton.

\*\*Joint doctoral degree programs are offered in cooperation with the University of Kentucky, Lexington, and cooperative doctoral degree programs with the University of Louisville.

\*\*\*Joint doctoral degree programs are offered in cooperation with the University of Kentucky, Lexington.

## Vocational Schools

Location  
Miles Distant  
Curriculum

### Nearest State Schools

Bowling Green State Vocational-  
Technical School  
Bowling Green  
45 miles east of Elkton  
Agriculture  
Adult Agriculture  
Business and Office  
Accounting  
Clerical  
Secretarial  
Consumer and Home Economics  
Commercial Foods  
Distributive Education  
Health and Personal Services Occupations  
Dental Assistant  
Health Careers  
Nurse Assistant (Adult)  
Practical Nurse  
Respiratory Therapy  
Surgical Technician  
Industrial Education  
Auto Body Repair  
Auto Mechanics  
Carpentry  
Civil Highway Technology  
Drafting  
Electronics (Technology)  
Electronics Servicing Occupations  
(i.e. Radio & TV Repair)  
Graphic Arts (Printing)  
Industrial Electricity  
Machine Shop  
Masonry  
Refrigeration & Air Conditioning  
Small Engine Repair  
Tool and Die Making  
Welding

(Contd.)



Location	Madisonville State Vocational- Technical School
Miles Distant	Madisonville 52 miles north of Elkton
Curriculum	Health and Personal Services Occupations Certified Lab Assistant Health Careers Medical Secretary Nurse-Aide/Orderly Radiological Technician Respiratory Therapy Surgical Technician Industrial Education Auto Body Repair Auto Mechanics Carpentry Drafting Electronics (Communications) Industrial Electricity Machine Shop Mining Equipment Maintenance Welding Learning Resource Center Public Service Programs Fire Service Training

Nearest Area Education Centers

Location  
Miles Distant  
Curriculum

Russellville Area Vocational-  
Education Center  
Russellville  
16 miles east of Elkton  
Agriculture  
Adult and Young Farmer  
Business and Office  
Clerical  
Secretarial  
Health and Personal Services Occupations  
Health Careers  
Industrial Education  
Auto Mechanics  
Carpentry-Building Trades  
Drafting  
Electricity  
Electronics  
Machine Shop  
Welding

Location  
Miles Distant  
Curriculum

Christian County Area Vocational-  
Education Center  
Hopkinsville  
20 miles west of Elkton  
Business and Office  
Clerical  
Industrial Education  
Air Conditioning  
Auto Body Repair  
Auto Mechanics  
Carpentry/Building Trades  
Electricity  
Heating  
Machine Shop  
Masonry  
Refrigeration  
Welding

Arrangements can be made to provide training in the specific production skills required by an industrial plant. Instruction may be conducted either in the vocational school or in the industrial plant, depending upon the desired arrangement and the availability of special equipment.

## HEALTH

### Local Medical Personnel

	<u>Elkton</u>	<u>Guthrie</u>	<u>Trenton</u>
Physicians -	2	0	1
Dentists -	1	1	2 (part time)

### Hospitals

<u>Nearest General Hospitals</u>	<u>Location</u>	<u>Beds</u>
Jennie Stuart Memorial Hospital	Hopkinsville, 20 miles from Elkton	228
Logan County Hospital	Russellville, 16 miles from Elkton	108

#### Jennie Stuart Memorial Hospital

General hospital facilities - 5 operating rooms, coronary care unit, OB section, pediatrics, X-ray, radioisotope, laboratory, pathology, physical therapy, blood bank, intensive care unit, pharmacy, renal dialysis unit, emergency room, Associate Degree nursing program with Hopkinsville Community College, cobalt treatment unit, and laboratory technological school

Medical staff - 61 doctors, 90 registered nurses, 55 licensed practical nurses

#### Logan County Hospital

General hospital facilities - 2 operating rooms, recovery room, 4-bed coronary care unit, laboratory, X-ray, obstetrical section, inhalation therapy, physical therapy, social services, home health agency, pharmacy

Medical staff - 7 family practitioners, 1 internal medicine specialist, 2 general surgeons, 1 OB/GYN specialist, 27 registered nurses, 25 licensed practical nurses, 2 consulting pathologists, 2 consulting radiologists, 2 consulting cardiologists, 2 consulting urologists

### Ambulance Service

Service to Elkton and Trenton is provided by local funeral homes. Service to Guthrie is available from Elkton or Clarksville, Tennessee.

### Public Health

Facility - Todd County Health Department

Staff - 1 registered nurse, 1 community health worker, 1 admission and records clerk



## OTHER LOCAL FACILITIES

### Communications

	<u>Elkton</u>	<u>Guthrie</u>
Telephone -	South Central Bell	South Central Bell
Services -	Telephone Company Standard	Telephone Company Standard
Telegraph -	Western Union	Western Union
Services -	Toll-free number	Toll-free number
Postal - U.S. Post Office		
Class -	Second	Second
Mail received -	Once daily	Once daily
Mail dispatched -	Once daily	Once daily
Newspapers -	Todd County Standard	
Weekly and circulation -	3,000	
Other papers received from -	Louisville and Hopkinsville, Kentucky; Nashville and Clarksville, Tennessee	Louisville and Hopkinsville, Kentucky; Nashville and Clarksville, Tennessee
Radio -	WSRG-AM	
Stations received from -	Hopkinsville, Bowling Green, and Russellville, Kentucky; Nashville and Clarksville, Tennessee	Hopkinsville, Bowling Green, and Russellville, Kentucky; Nashville and Clarksville, Tennessee
Television -		
Reception from -	Bowling Green, Kentucky; Nashville, Tennessee	Bowling Green, Kentucky; Nashville, Tennessee
Kentucky Educational Television -	Bowling Green Transmitter - Channel 53 Madisonville Transmitter - Channel 35	Bowling Green Transmitter - Channel 53 Madisonville Transmitter - Channel 35

(Contd.)

### Trenton

Telephone - South Central Bell Telephone Company  
Services - Standard

Telegraph - Western Union  
Services - Toll-free number

Postal - U.S. Post Office  
Class - Third  
Mail received - Once daily  
Mail dispatched - Once daily

Newspapers -  
Other papers  
received from - Louisville and Hopkinsville, Kentucky;  
Nashville and Clarksville, Tennessee

Radio -  
Stations received  
from - Hopkinsville, Bowling Green and Russellville,  
Kentucky; Nashville and Clarksville, Tennessee

Television -  
Reception from - Bowling Green, Kentucky; Nashville, Tennessee  
Kentucky  
Educational  
Television - Bowling Green Transmitter - Channel 53  
Madisonville Transmitter - Channel 35

### Library Services

Public library - Todd County Public Library  
Size collection - 7,680 volumes  
Circulation, 1978 - 18,960  
Services - Interlibrary loan, paperback swaps, periodicals,  
newspapers, record albums, film strips, posters and art prints,  
audiovisual equipment, bookmobile service to senior citizens,  
story time, art exhibits, summer reading program, talking books,  
weekly radio and newspaper columns, large print books

## Religious Institutions

	<u>Elkton</u>	<u>Guthrie</u>	<u>Trenton</u>
Number of churches -	9	6	3
Denominations -	Assembly of God Baptist Catholic Christian Church of Christ Latter Day Saints Methodist Nazarene Presbyterian	Assembly of God Baptist Catholic Christian Church of Christ Methodist	Baptist Methodist Presbyterian
Nearest synagogues -	Nashville, Tennessee, 60 miles from Elkton		
Congregations -	Sherith Israel (orthodox) Ohabai Shalom (reform) West End Synagogue (conservative)		

## Financial Institutions

<u>Banks</u>	<u>Assets</u>	<u>Deposits</u>	<u>Statement Date</u>
Elkton Bank and Trust Company	\$10,323,850.95	\$ 9,355,173.02	12/31/78
Planters Bank of Todd County	7,792,416.23	7,006,464.20	12/29/78
<u>Savings and Loan Associations</u>	<u>Assets</u>	<u>Savings Accounts</u>	<u>Statement Date</u>
Hopkinsville Federal Savings and Loan Association*	\$86,569,930.23	\$79,655,442.97	12/29/78

## Hotels and Motels

	<u>Elkton</u>	<u>Guthrie</u>
Total number -	1	2
Total units -	9	49

\*Branch located in Elkton.



## Clubs and Organizations

Boy Scouts  
Civitan  
Eagles Club  
Eastern Star  
Elkton Chamber of Commerce  
Elkton Industrial Foundation  
4-H  
Fraternal Order of Police  
Future Farmers of America  
Future Homemakers of America  
Garden Club  
Girl Scouts  
Guthrie Industrial Development Commission, Inc.  
Homemakers  
Jaycees  
Lions  
Little League  
Masons  
Optimist  
Parents-Teachers Association  
Rotary  
Todd County Fish and Game Club  
Trenton Civic Club  
Women's Club

## RECREATION

### Local

Recreational facilities in Elkton include a playground at the elementary school; a baseball diamond, football field, and four tennis courts at the high school; and a basketball court at a local church. Facilities available in Guthrie are a playground and basketball court, and those in Trenton are a playground and softball field.

The Jaycees have completed the development of a 15-acre public park in Elkton. The park includes a picnic area, tennis courts, and baseball diamond.

Private recreational facilities in Todd County include a skating rink and a country club which contains a 9-hole golf course, swimming pool, and two tennis courts.

### Area

The Jefferson Davis Monument State Shrine at Fairview, 9 miles west of Elkton, features a 351-foot obelisk marking the birthplace of Jefferson Davis, the only president of the Confederate States of America. Included in the 16-acre park are a museum, picnic area, playground, gift shop, and elevator to the top of the monument for viewing.

Lake Malone State Park, approximately 26 miles north of Elkton, is a 388-acre park which offers camping, swimming, boating, boat rentals, boat slips, launching ramp, picnicking, a playground, hiking, and fishing.

Pennyryle Forest State Resort Park, approximately 41 miles northwest of Elkton in the Pennyryle State Forest, contains a modern resort lodge with dining room, cottages, and camping sites. Recreational facilities at the park include a swimming pool, tennis courts, beach and bathhouse at the 55-acre Pennyryle Forest Lake, 9-hole golf course, and miniature golf course. Other activities offered include fishing, horseback riding, hiking, and picnicking. The 857-acre Lake Beshear, located just a few miles north of the park, also offers excellent fishing and recreational opportunities.

Lake Barkley State Resort Park is located 51 miles from Elkton on a giant embayment of Lake Barkley. Park accommodations include a resort lodge, cottages, and camping sites. Recreational facilities include a heated pool, recreation room, beach, bathhouse, riding stables, hiking trails, picnic area, playground, 18-hole golf course, tennis courts, trapshooting range, and basketball court. A marina, located 1/2-mile from the lodge, operates year round and has 118 covered slips, 46 open slips, and a launching ramp.

The Land Between the Lakes, located on a 170,000-acre wooded peninsula approximately 57 miles from Elkton, is an outdoor recreational and conservation center. Special features of this area are a buffalo herd on a 250-acre range, an Environmental Education Center for school study groups, an educational farm, and a center station with films and displays. Camping, swimming, fishing, boating and hiking are favorite recreational activities in this area.

Both Kenlake State Resort Park, 61 miles from Elkton, and Kentucky Dam Village State Resort Park, 76 miles distant, are located on Kentucky Lake, one of the top fishing, water sports and recreation areas in the southeast United States. Both parks offer full resort accommodations, cottages, and camping. Recreational facilities at these parks include swimming pools and beaches, playgrounds, picnic areas, hiking trails, golf and miniature golf courses, and ski boat and car rentals. Other activities offered include horseback riding, fishing, and boating. Summer entertainment is available at the Kenlake Amphitheatre.



## COMMUNITY IMPROVEMENTS

### Elkton:

1. A \$150,000 building and remodeling project completed by the Elkton Bank & Trust Company included a new drive-in branch and extensive remodeling of the main branch.
2. A new radio station, WSRG-AM, is in service.
3. The Jaycees have completed the development of a 15-acre public park. The park includes a picnic area, tennis courts, and baseball diamond.
4. The Production Credit Association has moved into a new \$100,000 building.
5. A new \$75,000 building now houses the Soil Conservation and Farmers Home Administration services.
6. A new fire truck has been purchased and put into service.
7. Step I of a 201 Facilities Study of the Elkton sewerage system is now under way.
8. A \$600,000 addition to the Elkton Elementary School has provided a library and ten classrooms.

### Guthrie:

1. A 200,000-gallon water tank has been constructed and 1,400 feet of 8-inch distribution line have been installed by the Guthrie Water Department. Future plans are for the installation of 13,000 feet of 10-inch raw water line and remodeling of the intake pump house.
2. Step III of a 201 Facilities Plan for the construction of a sewerage system has been approved. Construction of a 310,000-gallon per day secondary sewage treatment plant is to be completed in the fall of 1981.
3. A drainage system is being updated by the Flood Abatement District.
4. Guthrie Garment Company has added 8,000 square feet to its plant. In addition to the \$100,000 cost, the expansion has created jobs for 12 new employees.
5. Schult Mobile Home Corporation has purchased 3 acres of land adjacent to its plant for expansion. An older home was included and has been remodeled into company offices.

Trenton:

1. The Trenton Water Works will extend 6 miles of water lines into the rural area.
2. A new subdivision is under construction with homes in the \$40,000 range.

Todd County:

1. The Todd County Water District is presently being organized to serve central and northern Todd County. Engineering plans have been completed for a treatment plant and financing is now being arranged. Source of raw water will be an impounded lake in north-central Todd County. The water district is expected to be completed and put into operation in 1981
2. A new \$100,000 building is planned for the Todd County Public Health Department. A state grant has provided 50 percent of the needed funds.
3. The Todd County Sheriff's Department has installed new base station radio equipment.
4. Todd County's new public library is now open.
5. The old Todd County Courthouse will be refurbished and listed in the Kentucky Historical Society registrar.
6. Formation of the Todd County Housing Authority is now under way. This county-wide agency will provide possible funding for the construction of dwellings for low income and elderly families.