

1994

Industrial Resources: Allen County, Kentucky

Kentucky Library Research Collections
Western Kentucky University, spcol@wku.edu

Follow this and additional works at: https://digitalcommons.wku.edu/allen_cty

 Part of the [Business Administration, Management, and Operations Commons](#), [Growth and Development Commons](#), and the [Infrastructure Commons](#)

Recommended Citation

Kentucky Library Research Collections, "Industrial Resources: Allen County, Kentucky" (1994). *Allen County*. Paper 6.
https://digitalcommons.wku.edu/allen_cty/6

This Report is brought to you for free and open access by TopSCHOLAR®. It has been accepted for inclusion in Allen County by an authorized administrator of TopSCHOLAR®. For more information, please contact topscholar@wku.edu.

Kentucky

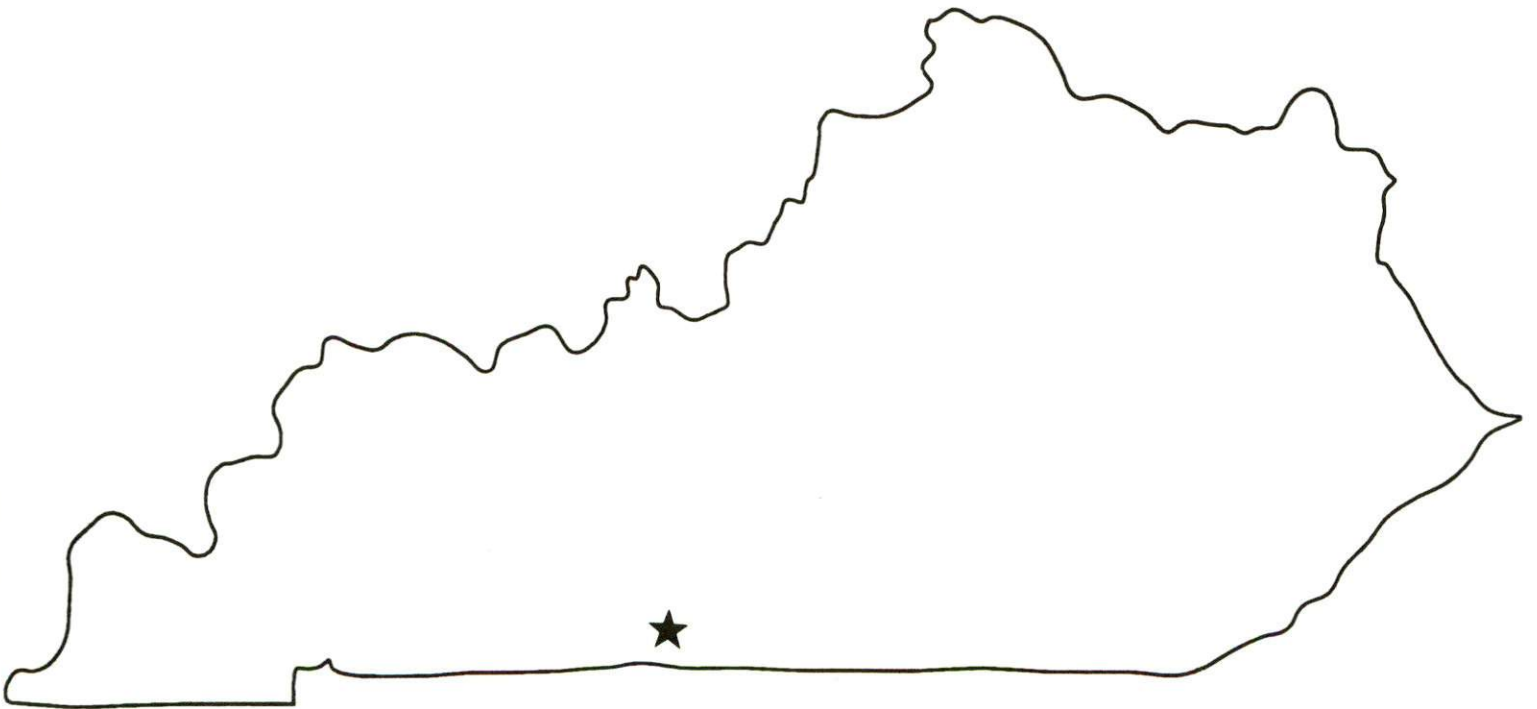
Resources For Economic Development

- Albany
- Barbourville
- Ballard County
- Bardstown • Booneville
- Berea
- Bowling Green • Boyd & Greenup Counties
- Bracken County • Brandenburg • Breckinridge
- Brownsville • Bullitt County • Burkesville • Cadiz
- Campbellsville • Campton • Carlisle • Carlisle County
- Carrollton • Cave City • Clinton • Columbia • Corbin • Cynthiana
- Danville • Dawson Springs • Edmonton • Elizabethtown • Estill County
- Elliott County • Falmouth & Butler • Flemingsburg • Frankfort • Franklin
- Frenchburg • Fulton County • Gallatin County • Georgetown • Grant County • Greensburg
- Grayson & Olive Hill • Glasgow • Hancock County • Harlan County • Harrodsburg • Hart County
- Hazard • Henderson • Henry County • Hodgenville • Hopkinsville-Christian County • Jackson County
- Jackson • Knott County • LaGrange & Buckner • Lancaster • Lawrenceburg • Lebanon • Leitchfield-
- Grayson County • Letcher County • Lexington • Liberty-Casey County • Logan County • Louisville
- London • Louisa • Lyon County • Madisonville & Earlington • Manchester • Marshall County • Mayfield
- Maysville • McCreary County • Marion • McLean County • Middlesboro & Pineville • Monticello • Morehead
- Morgantown • Mt. Sterling • Mt. Vernon • Muhlenberg County • Murray • Nicholasville • Northern Kentucky
- Ohio County • Owensboro • Owenton • Owingsville • Paducah • Paintsville • Paris • Pike County • Powell
- Prestonsburg • Princeton • Radcliff • Richmond • Russell County • Scottsville • Shelbyville • Somerset
- Springfield • Stamping Ground • Stanford-Lincoln County • Tompkinsville & Gamaliel • Taylorsville
- Todd County • Union County • Vanceburg • Versailles • Webster County • West Liberty • Williamsburg
- Winchester, Kentucky

Kentucky

**Resources For
Economic Development**

Scottsville



Prepared by
The Kentucky Cabinet for Economic Development
Division of Research
in cooperation with
The Scottsville-Allen County Industrial Development Authority

1994

Division Director - Pamela K. Riley; program manager - Keith Roberts; research - Barry K. Holder, Jr.; clerical - Wanda Sharp; graphics - Robert Owens. Cost of printing paid from state funds.

TABLE OF CONTENTS

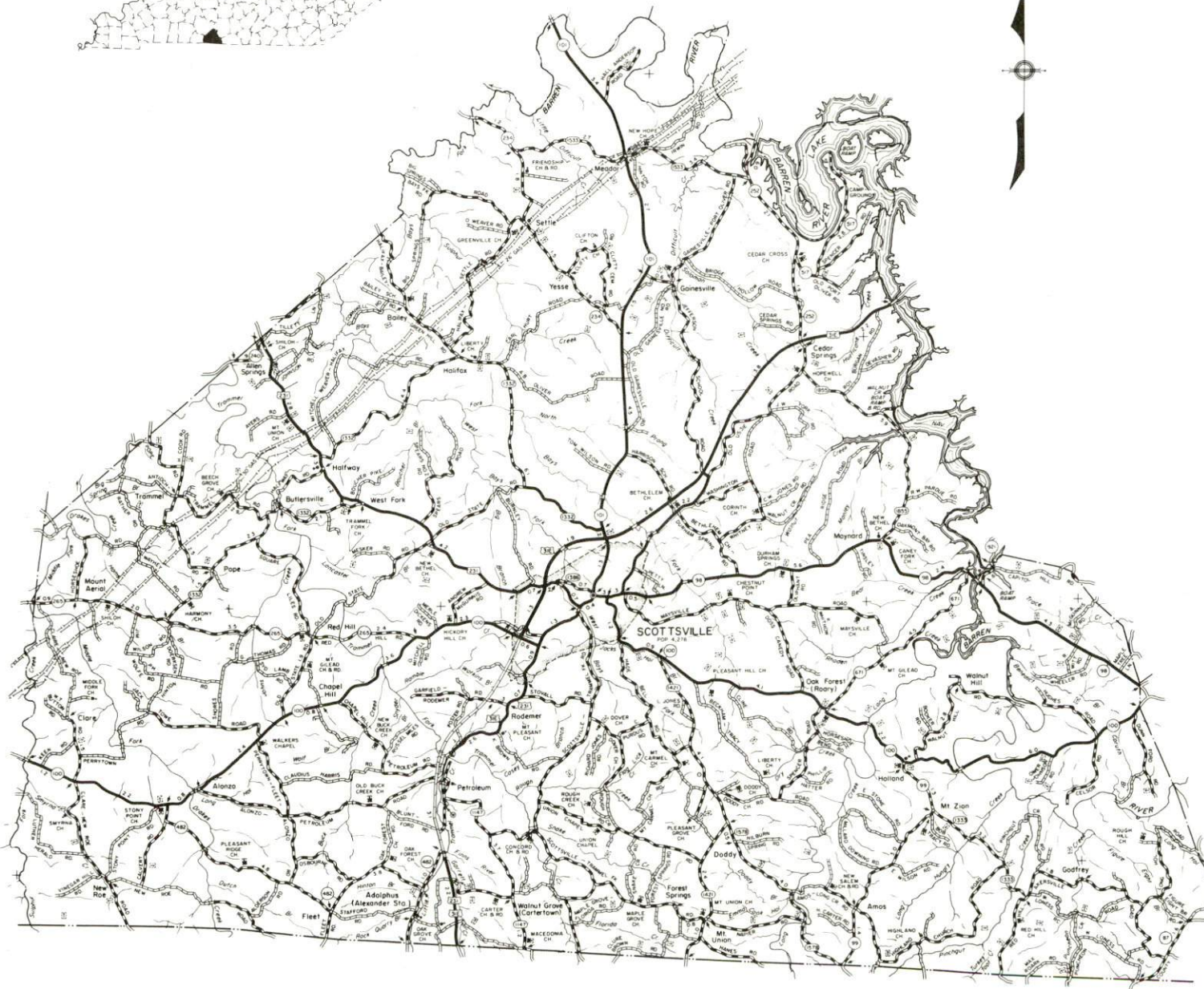
<u>Chapter</u>	<u>Page</u>
SCOTTSVILLE, KENTUCKY - A RESOURCE PROFILE	1
THE LABOR MARKET STATISTICS	2
Labor Market Area Map	2
Population	3
Population Projections	3
Estimated Labor Supply	3
Labor Force Characteristics of Residents, 1992	4
Selected Components of Nonagricultural Employment, by Place of Work, 1992	5
Per Capita Personal Income	6
Average Placement Wages	7
Average Weekly Wages of Workers Covered by Unemployment Insurance 1992 - Bar Chart	8
Average Weekly Wages by Industry, by Place of Work, 1992	9
EXISTING INDUSTRY	10
Allen County Manufacturing Firms, Their Products and Employment	10
Major Non-Manufacturing Firm	11
Labor Organizations in Manufacturing Firms	11
Selected Industrial Services	11
TRANSPORTATION	12
Highways	12
Truck Service	12
Selected Market Location Map	13
Rail	14
Air	14
UTILITIES	15
Electricity	15
Natural Gas	15
Public Water Supply	15
Sewerage	16
CLIMATE	17

<u>Chapter</u>	<u>Page</u>
LOCAL GOVERNMENT	18
Structure	18
Planning and Zoning	18
Local Fees and Licenses	18
State and Local Property Taxes	19
EDUCATION	20
Public Schools	20
Nonpublic Schools	21
Area Colleges and Universities	21
Vocational Training	22
OTHER LOCAL FACILITIES	24
Local Medical Personnel	24
Hospitals	24
Other Medical Facilities and Services	24
Banks and Savings & Loan Associations	24
Newspapers	24
Telephone Service	24
RECREATION	25

GENERAL HIGHWAY MAP
ALLEN COUNTY
KENTUCKY

PREPARED BY THE
KENTUCKY TRANSPORTATION CABINET
DEPARTMENT OF HIGHWAYS
DIVISION OF PLANNING
IN COOPERATION WITH THE
U.S. DEPARTMENT OF TRANSPORTATION
FEDERAL HIGHWAY ADMINISTRATION

SCALE 1:25,000



SCOTTSVILLE, KENTUCKY - A RESOURCE PROFILE

Scottsville, the county seat of Allen County, is located in south-central Kentucky and had a 1992 estimated population of 4,485. Scottsville is located 48 miles northeast of Nashville, Tennessee; 123 miles southwest of Louisville, Kentucky; and 223 miles southwest of Cincinnati, Ohio.

Allen County covers a land area of 346 miles in Kentucky's Pennyrile Region. This area is noted for its gently rolling plains and agricultural production. The southern boundary of the county is formed by the Kentucky-Tennessee state line. Allen County had a 1992 estimated population of 14,871.

The Economic Framework - The total number of Allen County residents employed in 1992 averaged 6,205. Manufacturing firms in the county reported 1,314 employees; wholesale and retail trade provided 1,275 jobs; 245 people were employed in service occupations; state and local government accounted for 638 employees; and contract construction firms provided 65 jobs.

Labor Supply - There is a current estimated labor supply of 6,727 persons available for industrial jobs in the labor market area. In addition, from 1994 through 1998, 10,791 young persons in the area will become 18 years of age and potentially available for industrial jobs.

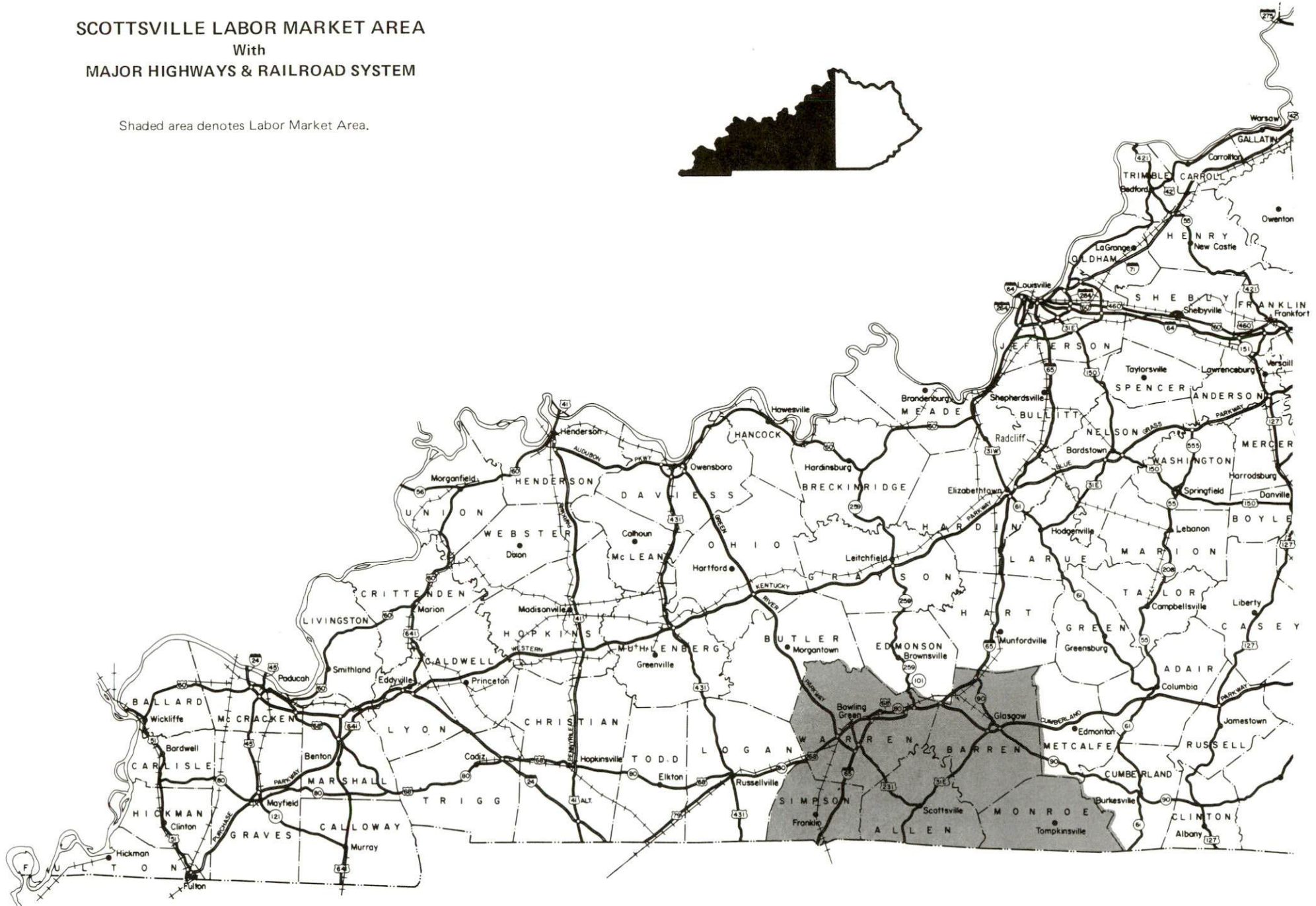

Transportation - Principal highways which directly serve Scottsville include U.S. Highways 231, 31E and Kentucky Highways 100 and 101. Each is a "AAA"-rated trucking highway. Interstate 65 is accessible 21 miles northwest of Scottsville via U.S. 231. The Cumberland Parkway, a multilane toll road, is accessible 23 miles northeast of the city via U.S. 31E. Twenty-one common carrier trucking companies provide interstate and/or intrastate service to Scottsville. CSX Transportation provides the nearest main line rail service at Bowling Green, 25 miles northwest of Scottsville; and branch line service at Glasgow, 25 miles northeast of Scottsville. The nearest scheduled commercial airline service is available at Nashville International Airport in Nashville, Tennessee, 54 miles southwest of Scottsville. Charter flight service is available at the Bowling Green-Warren County Regional Airport, 23 miles northwest of Scottsville.

Power and Fuel - The Tri-County Electric Membership Corporation, supplied by the Tennessee Valley Authority, provides electricity to both Scottsville and Allen County. The Scottsville Gas Company, supplied by Tennessee Gas Pipeline Company and Tenneco Marketing Company, serves Scottsville with natural gas.

Education - The Allen County School System provides primary and secondary education to Scottsville and Allen County. One nonpublic school operates locally. Eleven institutions of higher learning are located within 65 miles of Scottsville. The Allen County Area Vocational Education Center offers vocational training in Scottsville. Technical training is also available at the Bowling Green State Vocational-Technical School and the Kentucky Advanced Technology Center in Bowling Green, 25 miles northwest of Scottsville.

SCOTTSVILLE LABOR MARKET AREA With MAJOR HIGHWAYS & RAILROAD SYSTEM

Shaded area denotes Labor Market Area.



LABOR MARKET STATISTICS

The Scottsville Labor Market Area includes Allen County and the adjoining Kentucky counties of Barren, Monroe, Simpson and Warren. In addition, the southern boundary of the county is formed by the Kentucky-Tennessee state line. The labor market is supplemented by Macon and Sumner Counties in Tennessee.

POPULATION

	<u>1992*</u>	<u>1990</u>	<u>1980</u>	<u>1970</u>
Labor Market Area	155,184	152,895	146,991	123,885
Scottsville	4,485	4,278	4,278	3,584
Allen County	14,871	14,628	14,128	12,598

* Population estimates.

Source: U.S. Department of Commerce, Bureau of the Census.

POPULATION PROJECTIONS

	<u>1995</u>	<u>2000</u>	<u>2010</u>	<u>2020</u>
Labor Market Area	156,815	161,046	167,256	171,088
Allen County	15,128	15,580	16,359	17,067

Note: Population projections are from Moderate Growth Series forecast.

Source: University of Louisville, Urban Studies Center, State Data Center.

ESTIMATED LABOR SUPPLY

	<u>Current</u>		<u>Not in Labor Force</u>	<u>Future</u>
	<u>Total</u>	<u>Unemployed</u>		<u>Becoming 18 years of age 1994 thru 1998</u>
Labor Market Area*	6,727	5,036	1,691	10,791
Allen County	1,194	492	702	1,065

* Additional workers may be drawn from other nearby counties.

Note: Unemployed - persons unemployed and actively seeking work; Not in Labor Force - represents the number of persons who would enter the labor force if suitable employment were available (based on the assumption that persons in Kentucky would like to participate in the labor force in the same proportion that they do nationally). Underemployed persons (employed only 14 to 26 weeks during the year) are no longer included in labor surplus estimates.

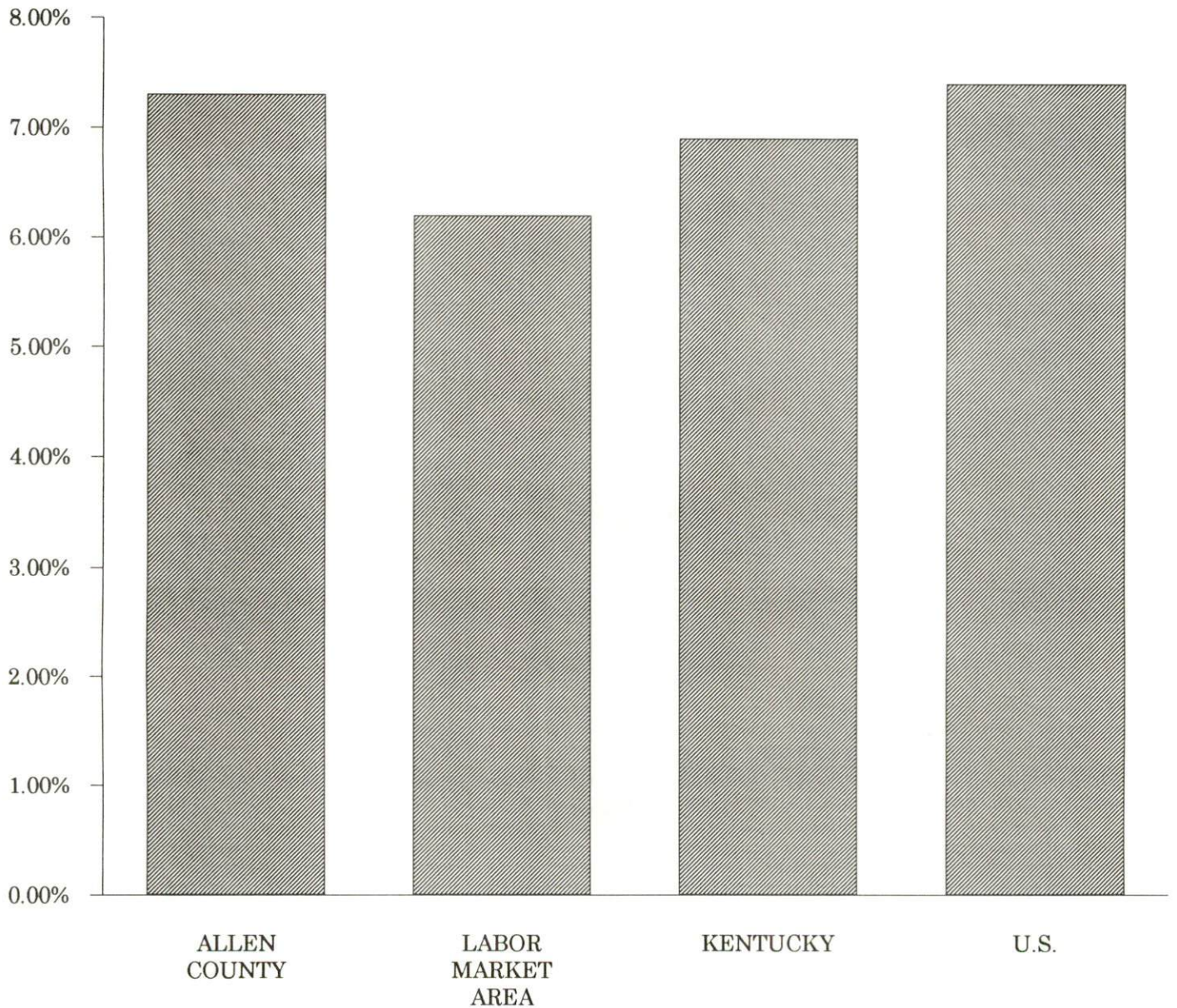
Sources: Kentucky Cabinet for Human Resources, Kentucky Labor Surplus Estimates by County, 1992. Kentucky Cabinet for Economic Development, Future Labor Supply Becoming 18 Years of Age, 1994 thru 1998.

LABOR FORCE CHARACTERISTICS OF RESIDENTS, 1992

	<u>Allen County</u>	<u>Labor Market Area</u>
Civilian Labor Force	6,697	80,657
Employment	6,205	75,621
Unemployment	492	5,036
Rate of Unemployment (%)	7.3	6.2

Source: Kentucky Cabinet for Human Resources, Kentucky Labor Force Estimates, Annual Averages, 1992.

**UNEMPLOYMENT RATES
1992**

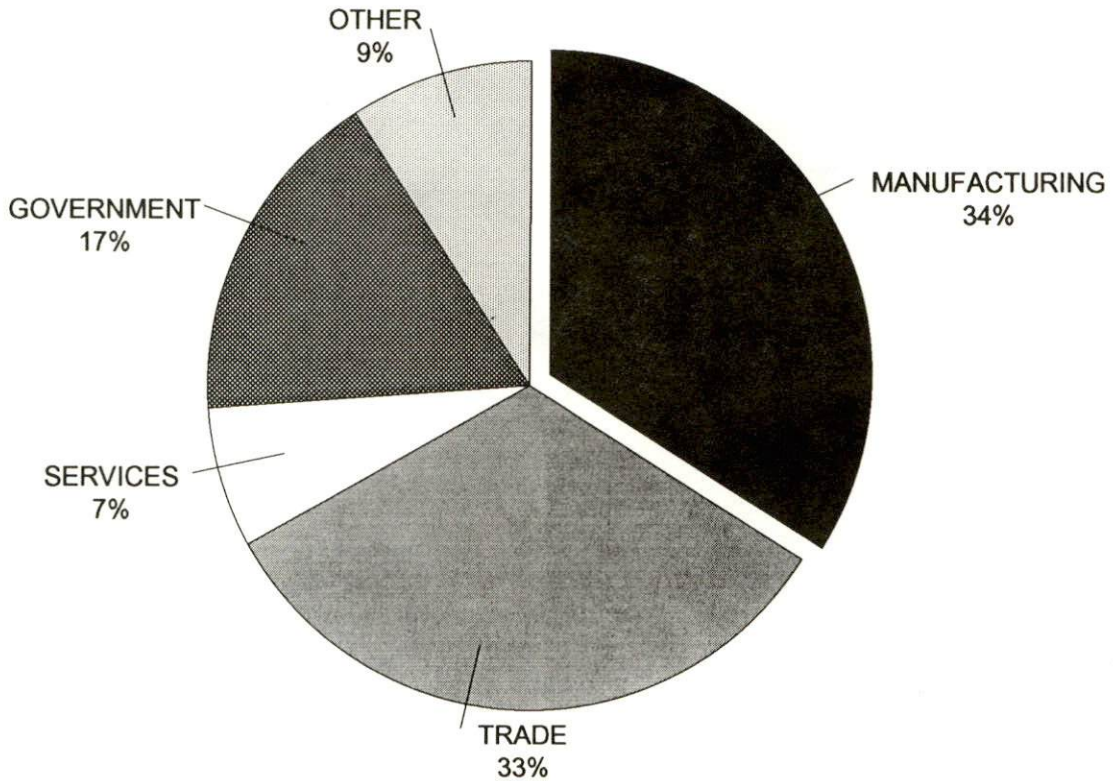


SELECTED COMPONENTS OF NONAGRICULTURAL EMPLOYMENT
BY PLACE OF WORK, 1992

	<u>Allen County</u>	<u>Labor Market Area</u>
All Industries (total)	3,846	67,159
Manufacturing	1,314	18,550
Wholesale & Retail Trade	1,275	17,650
Services	245	13,553
State/Local Government	638	9,080
Contract Construction	65	3,261

Note: Excludes domestic workers, railway workers, certain nonprofit corporations, majority of federal government workers, and self-employed workers.
Source: Kentucky Cabinet for Human Resources, Average Monthly Workers Covered by Kentucky Unemployment Insurance Law, 1992.

ALLEN COUNTY

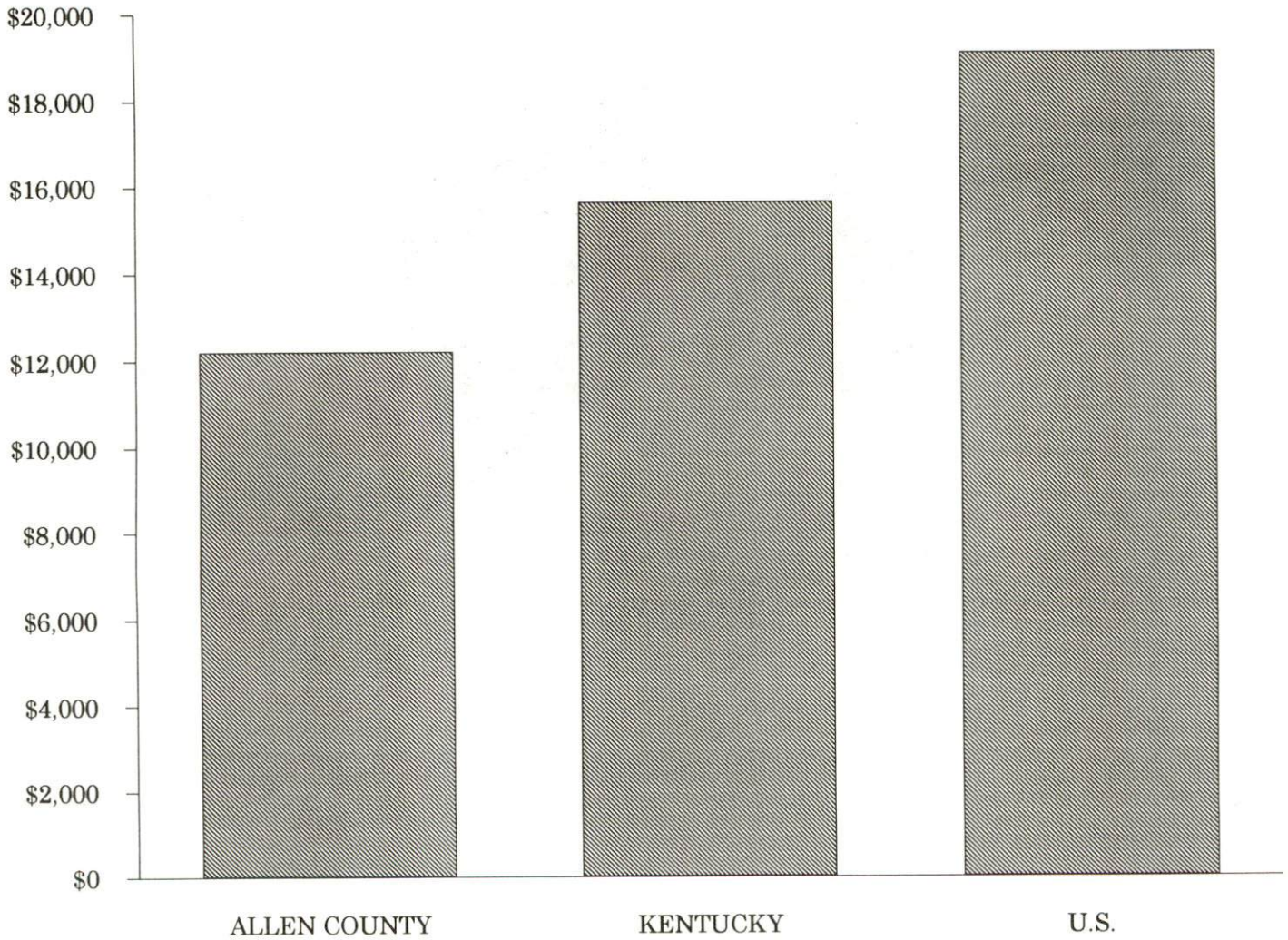


PER CAPITA PERSONAL INCOME

<u>Area</u>	<u>1987</u>	<u>1991</u>	<u>Percent Change</u>
Allen County	\$10,087	\$12,201	21.0
Labor Market Area Range	\$9,933 - \$11,670	\$12,201 - \$15,570	-
Kentucky	\$12,216	\$15,626	27.9
U.S.	\$15,638	\$19,091	22.0

Source: U.S. Bureau of Economic Analysis, Regional Economic Information System, April 1993.

PER CAPITA PERSONAL INCOME
1991



AVERAGE PLACEMENT WAGES

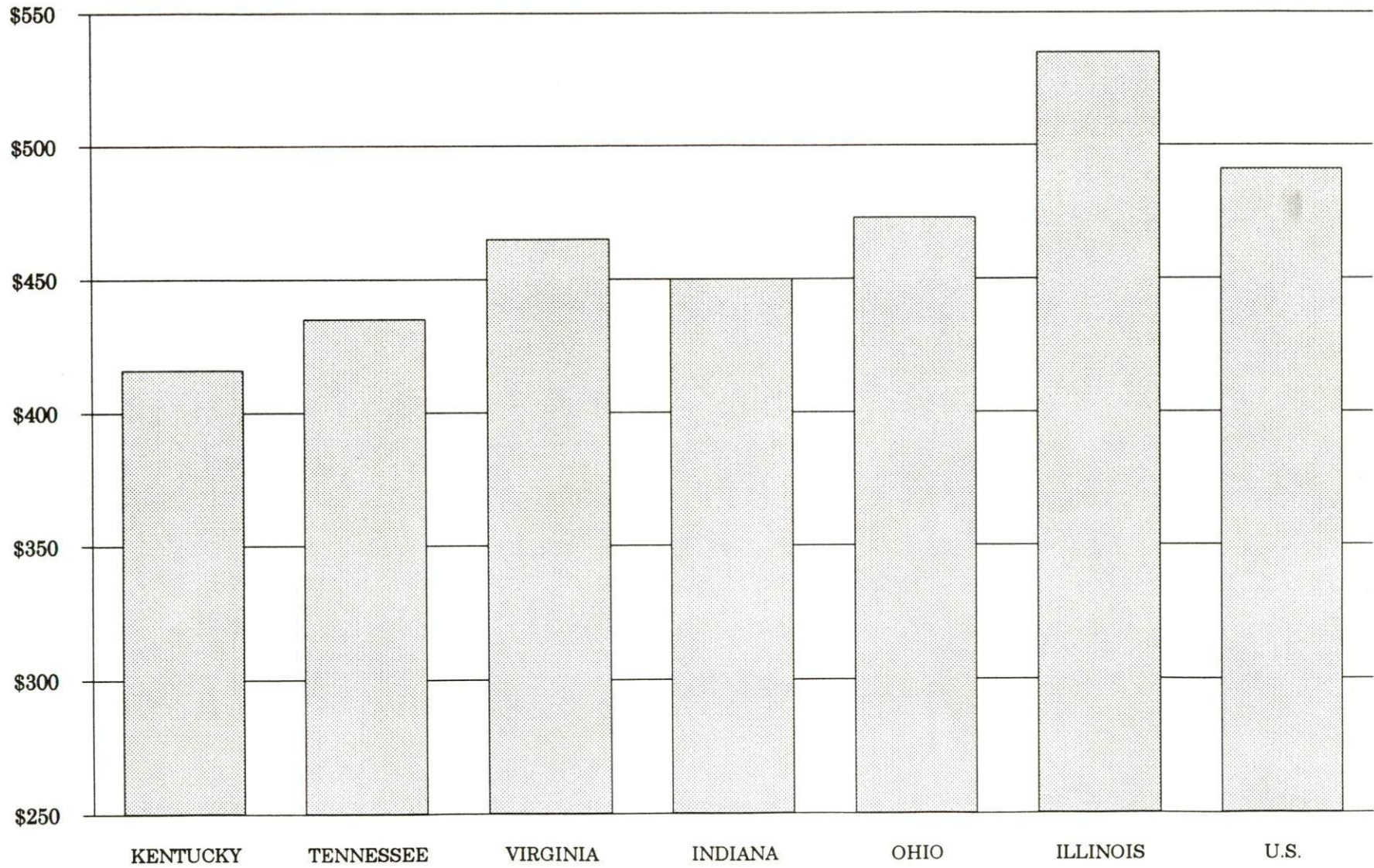
Allen County is served by the Bowling Green local office of the Kentucky Department for Employment Services. The focus of the following data is on job placements made by the Bowling Green local office and may therefore be used as an indicator of the wages which employers in the area pay new employees. During the twelve months which ended on June 30, 1993, the local employment office filled 4,966 job openings in various occupational categories. The average hourly wage for selected occupational categories were:

<u>OCCUPATIONAL CATEGORY</u>	<u>NUMBER OF PLACEMENTS</u>	<u>AVERAGE WAGE(\$)</u>
All Occupations	4,966	5.09
Clerical	948	5.05
Sales	82	4.72
Services (excluding domestic)	554	4.58
Agricultural, Fishery, Forestry, etc.	57	4.87
Processing	128	5.03
Machine Trades	558	5.85
Bench Work	1,318	4.71
Structural	207	6.05
Motor Freight/ Transportation	83	5.70
Packaging and Materials Handling	880	5.03
Other	80	6.69

The Bowling Green local office also serves Butler, Edmonson, Logan, Simpson, and Warren Counties. The above occupational categories are taken from the Dictionary of Occupational Titles published by the U.S. Department of Labor.

Source: Kentucky Cabinet for Human Resources, Department for Employment Services.

**AVERAGE WEEKLY WAGES OF WORKERS COVERED BY
UNEMPLOYMENT INSURANCE - 1992**



AVERAGE WEEKLY WAGES BY INDUSTRY
BY PLACE OF WORK, 1992*

	Allen County	Kentucky (State- Wide)	Tennessee	Virginia
All Industries	\$349.49	\$415.94	\$435.00	\$465.00
Mining & Quarrying	N/A	685.48	564.00	690.00
Contract Construction	278.76	431.97	456.00	456.00
Manufacturing	380.74	535.73	510.00	535.00
Transportation, Communications & Public Utilities	550.10	560.84	561.00	637.00
Wholesale & Retail Trade	312.54	282.29	N/A	N/A
Finance, Insurance & Real Estate	322.27	493.68	548.00	576.00
Services	231.20	371.91	419.00	483.00
State/Local Government	368.50	434.01	N/A	N/A
	Indiana	Ohio	Illinois	U. S.
All Industries	\$450.00	\$473.00	\$535.00	\$491.00
Mining & Quarrying	731.00	639.00	787.00	799.00
Contract Construction	504.00	525.00	658.00	527.00
Manufacturing	609.00	653.00	652.00	612.00
Transportation, Communications & Public Utilities	548.00	590.00	674.00	632.00
Wholesale & Retail Trade	N/A	N/A	N/A	N/A
Finance, Insurance & Real Estate	511.00	545.00	728.00	670.00
Services	386.00	419.00	488.00	468.00
State/Local Government	N/A	N/A	N/A	N/A

* Wages for U.S. and surrounding states rounded to nearest dollar.

N/A Not Available.

Note: The average weekly wage for each category includes the salaries and wages of all persons working for that type business. For example, the manufacturing category includes both production workers and administrative personnel. Excludes domestic workers, railway workers, certain nonprofit corporations, majority of federal government workers, and self-employed workers.

Source: Kentucky Cabinet for Human Resources, Average Weekly Wages of Workers Covered by Kentucky Unemployment Insurance Law, 1992. U.S. Department of Labor, Bureau of Labor Statistics, Employment and Wages, Annual Averages, 1992, October 1993.

EXISTING INDUSTRY

ALLEN COUNTY MANUFACTURING FIRMS, THEIR PRODUCTS AND EMPLOYMENT

<u>Firm</u> (Establishment date)	<u>Product</u>	<u>1993</u> <u>Average Employment</u>
Holland		
Kentucky Apparel & Laundry Company, Inc. Holland Plant (1990)	Ladies' and men's jeans, children's apparel	60
Scottsville		
The Citizen Times (1890)	Newspaper	8
Clifty Farm, Tennessee Valley Ham Company, Inc. Inc. (1987)	Country hams	21
General Electric Company (1973)	Hermetic motor parts	1,300
Gerald Printing Service (1935)	Job printing	31
Keen Tool & Die Company (1973)	Special machinery, gauges, precision tools and dies, molds	10
Kentucky Apparel & Laundry Company, Inc. Scottsville Plant #1 (1990)	Ladies' jeans, men's jeans, children's apparel	186
Kentucky Apparel & Laundry Company, Inc. Scottsville Plant #2 (1990)	Ladies' jeans, men's jeans, children's apparel	160
Pig Improvement Company (1960)	Feed	65
Sumitomo Electric Wiring Systems, Inc. (1987)	Automotive fuse boxes, plastic injection moldings, metal automotive wiring terminals	187
Wagner Brake (1993)	Brake parts for aftermarket	250
Woodstock Mills, Inc. (1978)	Lumber, crossties, cants	32

Sources: Kentucky Cabinet for Economic Development, Division of Research; Scottsville-Allen County Industrial Development Authority.

MAJOR NON-MANUFACTURING FIRM

The Dollar General Company, which maintains over 1,500 retail discount stores throughout the United States, employs over 650 persons in Scottsville at its company home office.

LABOR ORGANIZATIONS IN MANUFACTURING FIRMS

There are currently no labor unions representing workers in Allen County manufacturing firms.

SELECTED INDUSTRIAL SERVICES

<u>Types of Services</u>	<u>Location</u>	<u>Mileage from Scottsville</u>
Custom Plastics Producers	Franklin, Kentucky	24
	Bowling Green, Kentucky	25
Electric Motor Repair	Franklin, Kentucky	24
	Bowling Green, Kentucky	25
	Glasgow, Kentucky	25
Heat Treating Facilities	Nashville, Tennessee	48
Industrial Waste Removal	Scottsville, Kentucky	-
Machine Shops, Tool & Die	Scottsville, Kentucky	-
Metal Castings	Bowling Green, Kentucky	25
Metal Finishers	Franklin, Kentucky	24
Metal Service Centers	Bowling Green, Kentucky	25
Millwrights & Riggers	Franklin, Kentucky	24
	Bowling Green, Kentucky	25
	Glasgow, Kentucky	25

Sources: Kentucky Cabinet for Economic Development, Division of Research.

TRANSPORTATION

Highways

Principal highways directly serving Scottsville include U.S. Highways 231, 31E and Kentucky Highways 100 and 101. Each is a "AAA"-rated (80,000-pound gross load limit) trucking highway. Interstate 65, a major north-south highway corridor, is accessible from Scottsville by U.S. 231, 21 miles northwest of the city and by Kentucky 100, 21 miles west of Scottsville. The Cumberland Parkway, a multilane toll road which traverses south-central Kentucky, is accessible 23 miles northeast of Scottsville via U.S. 31E.

U.S. 231 from Scottsville to I-65 at Bowling Green is presently in the design phase of widening the highway from two lanes to four lanes.

HIGHWAY MILES FROM SCOTTSVILLE, KENTUCKY, TO SELECTED MARKET CENTERS

City	Highway Miles	City	Highway Miles
Atlanta, GA	289	Los Angeles, CA	2,052
Baltimore, MD	680	Louisville, KY	123
Birmingham, AL	235	Nashville, TN	48
Chicago, IL	418	New Orleans, LA	568
Cincinnati, OH	223	New York, NY	866
Cleveland, OH	470	Pittsburgh, PA	496
Detroit, MI	481	St. Louis, MO	298
Knoxville, TN	226		

Note: Mileage computations are via the best interstate or primary highways, not necessarily the most direct route of travel.

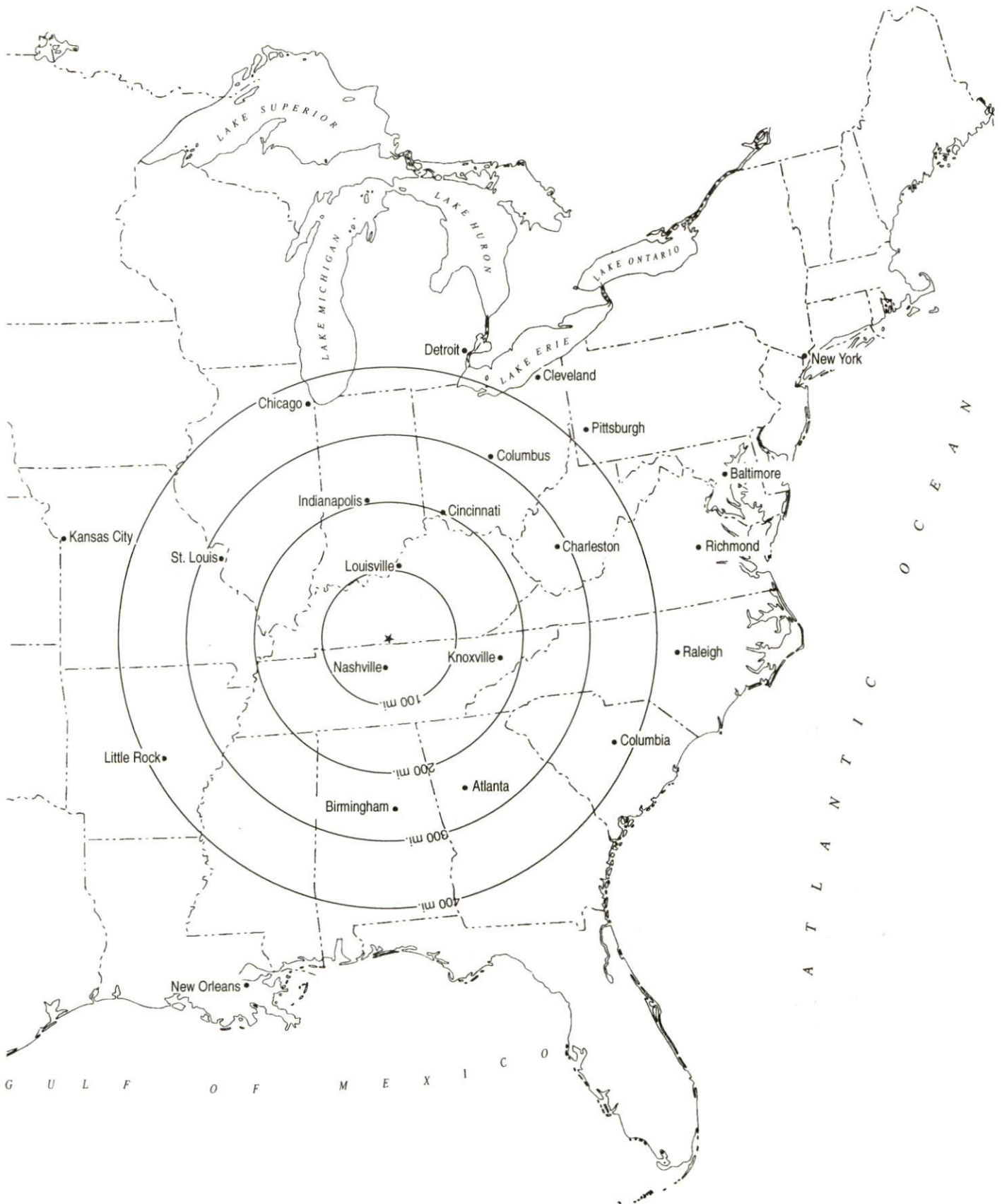
Sources: Rand McNally Standard Highway Mileage Guide, 1990. Official Kentucky Mileage Map, 1985.

Truck Service

Twenty-one common carrier trucking companies provide interstate and/or intrastate service to Scottsville.

Source: American Motor Carrier Directory, Spring 1994.

Selected Market Centers



Rail

CSX Transportation provides the nearest main line rail service at Bowling Green, 25 miles northwest of Scottsville, and branch line service at Glasgow, 25 miles northeast of Scottsville. CSX Transportation also provides the nearest intermodal facilities at Nashville, Tennessee, 48 miles southwest of Scottsville.

For details on routing, schedules, rates, and services contact:

Manager
Industrial Development
CSX Transportation
9420 Bunsen Parkway
Suite 212
Louisville, Kentucky 40220
(502) 499-3025

Air

Nearest Airport

Location: Bowling Green-Warren County Regional Airport
2 miles southeast of Bowling Green, Kentucky;
23 miles northwest of Scottsville

Runways: 2 paved

Length: 6,500 feet and 4,000 feet

Traffic

Control: Wind tee, airport advisory service

Lighting: Runways, obstructions, taxiways, beacon,
wind tee, strobes approach to 3, VASI

Services: 100 octane and jet-A fuel, storage, major and
minor A & P repairs, charter plane rental,
oxygen, FAA flight service station, taxi and
rental car

Air Freight
Service: Chartered air freight services must be arranged

Nearest International Airport

Location: Nashville International Airport
6 miles southeast of Nashville, Tennessee;
54 miles southwest of Scottsville

Air Service: American, ComAir, Delta, American Eagle,
Northwest, Atlantic Southeast, Southwest,
TWA, United, USAir, USAir Express

Daily Arrivals
& Departures: 694

UTILITIES

Electricity

Company serving Scottsville and Allen County - Tri-County Electric
Membership Corporation
Source of power - Tennessee Valley Authority
For industrial rates contact:

South Kentucky Industrial Development
Association, Inc.
P.O. Box 726
Hopkinsville, Kentucky 42241-0726
(502) 885-5392

and/or

Tri-County Electric Membership
Corporation
P.O. Box 40
Lafayette, Tennessee 37083
(615) 666-2111 or (502) 237-4418

Natural Gas

Company serving Scottsville - Scottsville Gas Company
Source of supply - Tennessee Gas Pipeline Company and Tenneco
Marketing Company
For rates and supplies contact:

Scottsville Gas Company
City/County Building
201 West Main Street
Scottsville, Kentucky 42164
(502) 237-3831

Public Water Supply

Company serving Scottsville - City of Scottsville Water Department
City/County Building
201 West Main Street
Scottsville, Kentucky 42164
(502) 237-3238

Source -	Barren River Reservoir
Treatment plant capacity -	1,500,000 gallons per day
Average daily consumption -	450,000 gallons
Peak daily consumption -	500,000 gallons
Storage capacity -	1,600,000 gallons
Water pressure -	30 psi to 150 psi

The City of Scottsville Water Department recently constructed a 1.5 million-gallon-per-day water treatment plant at a cost of \$4 million.

Sewerage

Company serving Scottsville - City of Scottsville Sewer Department
City/County Building
201 West Main Street
Scottsville, Kentucky 42164
(502) 237-3238

Design capacity - 860,000 gallons per day
Average daily flow - 700,000 gallons
Type of treatment - Secondary
Treated effluent discharged into - West Bays Fork Creek

The City of Scottsville plans to expand by approximately 100 percent its existing wastewater treatment facility in the near future.

CLIMATE

Allen County

Temperature

Normal (30-year record)	59.20 degrees
Average annual 1992	59.10 degrees
Record highest, July 1952 (53-year record)	107.00 degrees
Record lowest, January 1985 (53-year record)	-17.00 degrees
Normal heating degree days (30-year record) (Heating degree day totals are the sums of negative departures of average daily temperatures from 65 degrees F.)	3,756

Precipitation

Normal (30-year record)	48.49 inches
Mean annual snowfall (51-year record)	10.30 inches
Total precipitation 1992	39.84 inches
Mean number days precipitation (.01 inch or more) (51-year record)	118.50
Mean number days thunderstorms (51-year record)	52.80

Prevailing winds (through 1963)

South

Relative Humidity (27-year record)

Midnight	79 percent
6 a.m.	84 percent
Noon	57 percent
6 p.m.	61 percent

Source: U.S. Department of Commerce, Environmental Science Services Administration, Climatological Data, 1992. Station of record: Nashville, Tennessee.

LOCAL GOVERNMENT

Structure

Scottsville is governed by a mayor and six council members. The mayor serves a four-year term while the council members each serve two-year terms. Allen County is governed by a county judge/executive and five magistrates. Each county official serves a four-year term.

Planning and Zoning

Joint agency - Scottsville/Allen County Planning Commission
Participating cities - Scottsville
Subdivision regulations enforced - Within city only
Local codes enforced - Building and housing codes are enforced under both city and county jurisdictions
Mandatory state codes enforced - Kentucky Plumbing Code, National Electric Code, Kentucky Boiler Regulations and Standards, Kentucky Building Code (modeled after BOCA code)

Local Fees and Licenses

The City of Scottsville levies an occupational license tax of one and one-half percent on wages of individuals and on the net profits of businesses. The City of Scottsville also levies an annual net profit license fee of \$30 which is deductible from the occupational license tax. Allen County levies an occupational license tax of one percent on wages of individuals and one percent of net profits of farm income, businesses, and corporations.

PROPERTY TAXES

The Kentucky Constitution requires the state to tax all classes of taxable property, and state statutes allow local jurisdictions to tax only a few classes. All locally taxed property is subject to county taxes and school district taxes (either a county school district or an independent school district). Property located inside of city limits may also be subject to city property taxes.

Special local taxing jurisdictions (fire protection districts, watershed districts, and sanitation districts) levy taxes within their operating areas (usually a small portion of community or county).

Property assessments in Kentucky are at 100% fair cash value. Accounts receivable are taxed at 85% of face value.

STATE PROPERTY TAX RATES PER \$100 VALUATION

<u>Selected Classes of Property</u>	<u>1993 State Rate</u>	<u>Local Taxation Permitted</u>
Real Estate	\$0.180	YES
Manufacturing Machinery	0.150	NO
Pollution Control Equipment	0.150	NO
Inventories		
Raw Materials	0.050	NO
Goods in Process	0.050	NO
Finished Goods	0.050	YES
Motor Vehicles	0.450	YES
Other Tangible Personal Property	0.450	YES
Intangibles (Accounts Receivable, Money on Hand)	0.250	NO

LOCAL PROPERTY TAX RATES PER \$100 VALUATION, 1993

<u>Taxing Jurisdiction</u>	<u>Real Estate</u>	<u>Finished Goods & Tangibles</u>	<u>Motor Vehicles</u>
Allen County	\$0.2997	\$0.2967	\$0.2927
School Districts:			
Allen County	0.4540	0.4540	0.4510
Cities:			
Scottsville	0.2600	0.2600	0.2600

EDUCATION

Public Schools

	Allen County
Total Enrollment (Fall, 1992)	2,680
Pupil-Teacher Ratio (1991-92)	18.3-1
Percent High School Graduates to College (1991-92)	40.0
Expenditures Per Pupil (1991-92)	\$3,286.58

Allen County School System

The Allen County School System provides a multitude of learning opportunities for its local citizens.

The Primary Program involves a multi-age, multi-ability setting for Allen County children from kindergarten through fourth grade. Teams of teachers working collaboratively provide developmentally appropriate curricula and activities for the students. Continuous progress, authentic assessment, and qualitative reporting methods are important components of the program. Parents are an intricate part of the team in the Primary School. The School System has an exemplary technology program including IBM Writing to Read labs, several networked computers and a printer in all first through fifth grade classrooms, computer labs in the middle school, high school, vocational school, and administrative use in all schools.

Allen County School System operates active Family Resource and Youth Service Centers, with an array of services to assist both family and students. Among these are counseling services, community education, intervention programs for at-risk students, and a community recreation center staffed by a certified recreation director. Extended school services for students include after-school tutoring and a summer school program. Classes are available for students needing extra help or extra time to successfully complete their work.

(Continued)

Student writing and the writing process are important curricular areas in the Allen County Schools. The high school was the recipient of a state writing grant which enabled the establishment of a computer writing lab and a writing resource teacher. Advanced placement classes which provide high school students the opportunity to pursue college level classes while in secondary school are offered to Allen County students. Adult education classes for skill remediation and G.E.D. testing are offered on school campus and on worksite at the request from industry.

The Community Resource Center is the hub of community education in Allen County. Located in the old Scottsville High School building, it provides community recreation, art classes, adult literacy as well as a comprehensive program for Allen County students and their families. Programs include parent training, support groups, vocational guidance, after-school and summer enrichment programs, crisis intervention, tutoring and referral services. A teen activities center is available for youth entertainment and provides a study area.

Nonpublic Schools

<u>School</u>	<u>Enrollment</u>	<u>Grades</u>
Oak Grove Mennonite Elementary	82	1-8

Area Colleges and Universities

<u>Name</u>	<u>Location (Miles distant)</u>	<u>Enrollment (Fall, 1992)</u>
Western Kentucky University	Bowling Green, Kentucky (25)	15,750
Belmont College	Nashville, Tennessee (48)	2,866
David Lipscomb College	Nashville, Tennessee (48)	2,227
Fisk University	Nashville, Tennessee (48)	867
Free Will Baptist Bible College	Nashville, Tennessee (48)	321
Meharry Medical College	Nashville, Tennessee (48)	867
Nashville State Technical Institute	Nashville, Tennessee (48)	6,082
Trevecca Nazarene College	Nashville, Tennessee (48)	1,386
Tennessee State University	Nashville, Tennessee (48)	7,590
Vanderbilt University	Nashville, Tennessee (48)	9,724
Lindsey Wilson College	Columbia, Kentucky (62)	1,091

VOCATIONAL-TECHNICAL TRAINING

Kentucky Tech schools are operated by the Cabinet for Workforce Development and provide secondary (Sec) and postsecondary (P/S) vocational-technical training.

<u>Kentucky Tech Schools</u>	<u>Location (Mileage from Scottsville)</u>	<u>Number of Program Offerings</u>	<u>Cumulative Enrollment 1992-1993</u>	<u>Approximate Number Completing Programs Annually</u>
Kentucky Advanced Technology Center	Bowling Green (25)	2	<u>P/S</u> 181	32
Bowling Green State Vocational- Technical School	Bowling Green (25)	23	<u>Sec</u> <u>P/S</u> 263 364	266
<u>Other Vocational Schools</u>				
Allen County Area Vocational Education Center	Scottsville	6	<u>Sec</u> 400	15

Customized Training

The Kentucky Tech system, through its Training and Development Coordinators, will provide technical assistance and will identify and develop low-cost customized training programs and services for both established and prospective businesses. Businesses wanting to establish a customized training program should simply contact a Training and Development Coordinator located on the campus of Bowling Green SVTS.

Assessment Services

Kentucky Tech Career Connections offers to business, education, and government agencies testing packages for evaluating job applicants, selecting employees for promotional consideration and developing training programs within the organization. A Career Connections Assessment Center is located on the campus of Bowling Green SVTS.

Adult Education Services

Adult education programs are available to adults who want to develop new skills, improve basic skills or earn a high school equivalency diploma. In Allen County, adult literacy is provided by the Allen County Literacy Council and adult basic education is provided through the Allen County Board of Education.

Bluegrass State Skills Corporation

The Bluegrass State Skills Corporation, an independent public corporation created and funded by the Kentucky General Assembly, provides programs of skills training to meet the needs of business and industry from entry level to advanced training, and from upgrading present employees to retraining experienced workers.

The Bluegrass State Skills Corporation is a major source for skills training assistance for a new or existing company. The Corporation works in partnership with other employment and job training resources and programs, as well as Kentucky's economic development activities, to package a program customized to meet the specific needs of a company.

OTHER LOCAL FACILITIES

Local Medical Personnel

Physicians - 6
Dentists - 6

Hospitals

<u>General Hospital</u>	<u>Location</u>	<u>Beds</u>
The Medical Center at Scottsville	Scottsville	53

Medical staff - 24 physicians, 20 registered nurses, 18 licensed practical nurses

The Medical Center at Bowling Green, in Kentucky, purchased the existing hospital in Scottsville and plans to construct the new 52-bed Medical Center at Scottsville on a 12.6-acre tract of land just north of the city, with construction scheduled for completion in May, 1995.

Other Medical Facilities and Services

Allen County Medical Clinic
Allen County Health Department
Allen County Ambulance Service
Scottsville-Allen County DES Rescue Squad

Banks and Savings & Loan Associations

The Cumberland
Farmers National Bank
TransFinancial Bank

Newspapers

The Citizen Times (weekly)

Telephone Service

GTE
North Central Telephone Cooperative, Inc.

RECREATION

Local

Public recreation facilities available to the residents of Scottsville include two neighborhood parks and playground areas, a baseball field, a football field, eight tennis courts, picnic grounds, and a youth center. Private recreation facilities include a country club, a golf course, and a swimming pool. The Fred Hale Park, a large community park, located approximately 2.5 miles from the central business district, provides four lighted ball fields for Little League baseball, adult softball, and girls' softball. The U.S. Army Corps of Engineers camping sites at Barren River Lake offers primitive camping sites, swimming and fishing.

Barren River Lake State Resort Park, located 13 miles northeast of Scottsville, is a full-facility resort park offering a 51-room resort lodge, a coffee shop, 22 cottages (including ten new cottages), a lodge pool, a beach, riding stables, nature trails, an 18-hole golf course, lighted handball and tennis courts, shuffleboard, park camping with a service building, a restaurant, fishing and pleasure boat rentals, picnic areas, and a playground. Barren River Lake, which covers 10,000 acres, is a popular area for skiing, sailing, fishing, and swimming. Three full-service marinas are located on the lake.

The Allen County Community Recreation Center, located in Scottsville, employs a full-time recreation coordinator who plans and implements a variety of programs throughout the year including: basketball, volleyball, softball leagues, nature and outdoor activities, arts and crafts, music, dancing, drama, and social activities.

McLars Enterprises, Inc., a not-for-profit corporation in Allen County, offers environmental education and outdoor recreation for all ages through their camp C.E.D.A.R. and Camp Caravan programs. Camp C.E.D.A.R. is a 220-acre facility in northeast Allen County on the Barren River Lake. Camp Caravan offers programs which are brought to area schools, group homes, nursing homes, and retirement communities.

Area (Within 45 miles)

Bowling Green
Old Mulkey Meeting House State Historic Site
Mammoth Cave National Park
Shakertown at South Union