

1987

## Industrial Resources: Carroll County - Carrollton

Kentucky Library Research Collections  
Western Kentucky University, [spcol@wku.edu](mailto:spcol@wku.edu)

Follow this and additional works at: [https://digitalcommons.wku.edu/carroll\\_cty](https://digitalcommons.wku.edu/carroll_cty)

 Part of the [Business Administration, Management, and Operations Commons](#), [Growth and Development Commons](#), and the [Infrastructure Commons](#)

---

### Recommended Citation

Kentucky Library Research Collections, "Industrial Resources: Carroll County - Carrollton" (1987). *Carroll County*. Paper 6.  
[https://digitalcommons.wku.edu/carroll\\_cty/6](https://digitalcommons.wku.edu/carroll_cty/6)

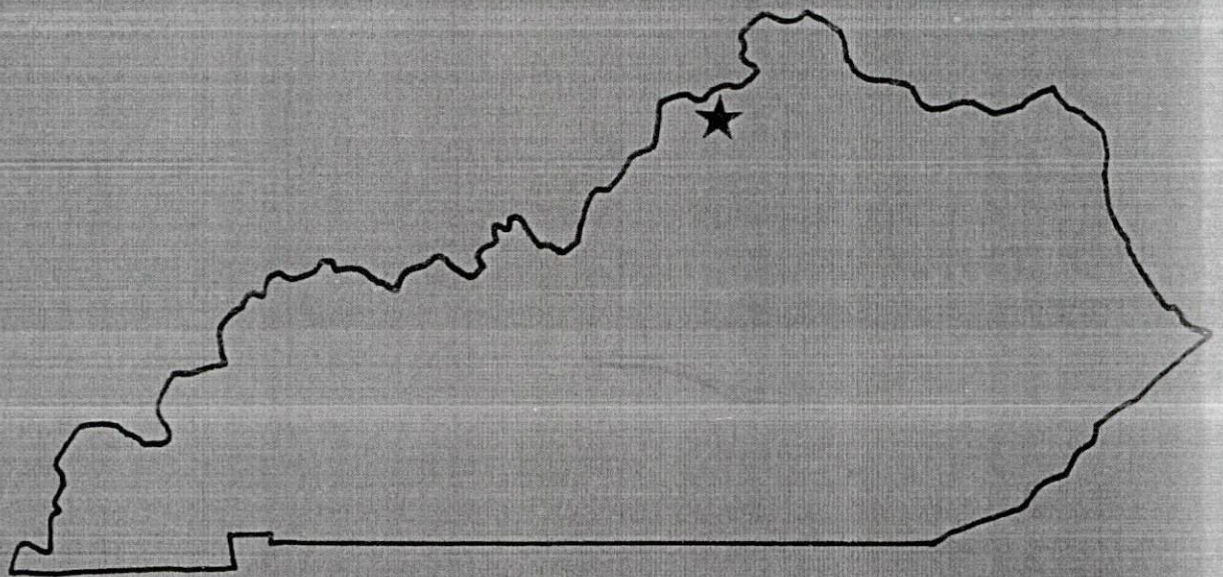
This Report is brought to you for free and open access by TopSCHOLAR®. It has been accepted for inclusion in Carroll County by an authorized administrator of TopSCHOLAR®. For more information, please contact [topscholar@wku.edu](mailto:topscholar@wku.edu).

IR  
514 Carroll County, Ky.

## RESOURCES FOR ECONOMIC DEVELOPMENT

---

# Carrollton

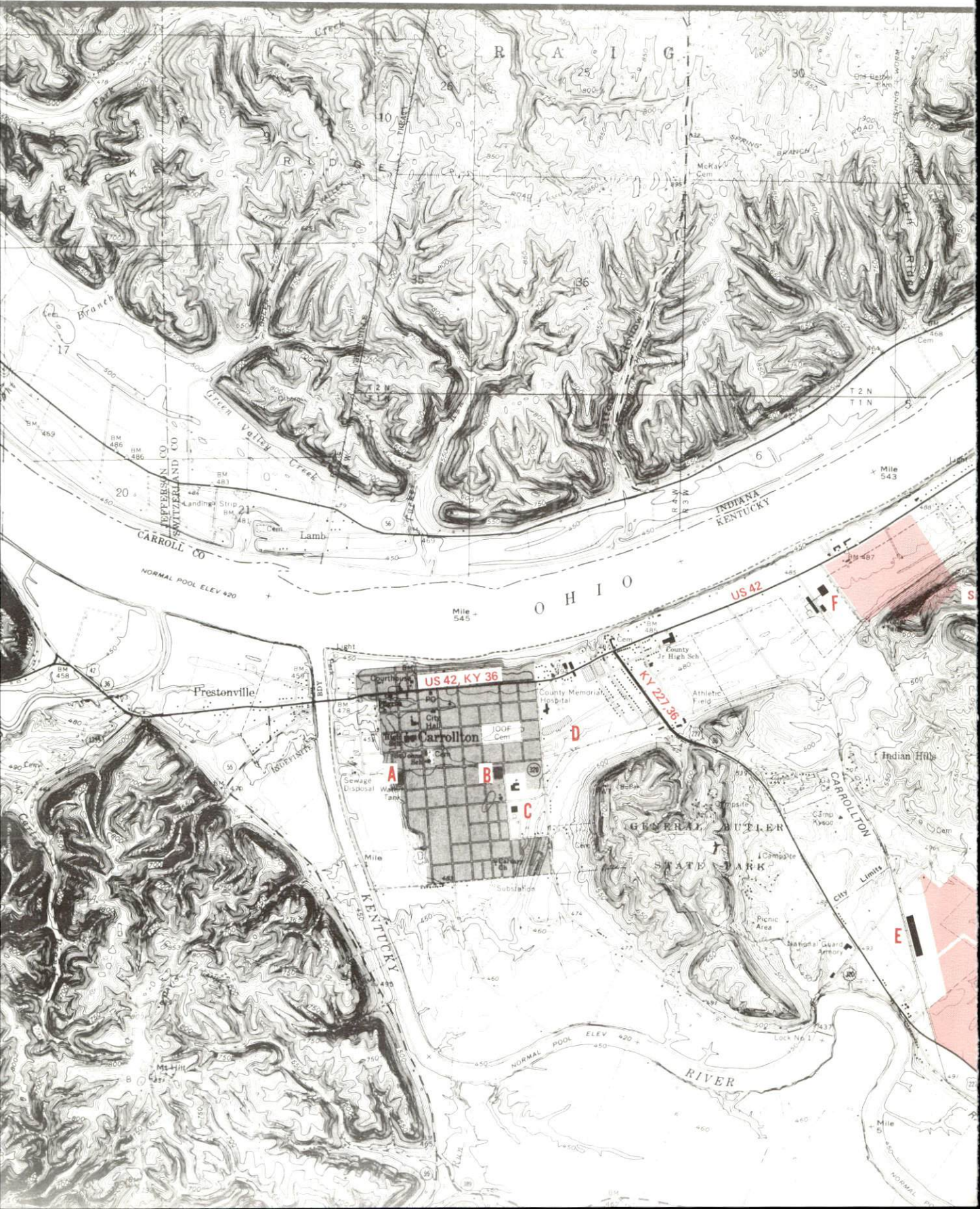


---

**KENTUCKY**  
The business environment is right.

# CARROLLTON, KENTUCKY --- Index to Industrial Sites --- 1987

For detailed data on individual sites contact the Kentucky Department of Economic Development, Industrial Development & Marketing Division, Capital Plaza Tower, Frankfort, Kentucky 40601 (502-564-7140).





RESOURCES FOR ECONOMIC DEVELOPMENT  
CARROLLTON, KENTUCKY

Prepared by  
The Kentucky Department of Economic Development  
Division of Research and Planning  
in cooperation with  
The Carroll County Chamber of Commerce  
and  
The City of Carrollton  
1987

Program manager - Andrew Dennis; research - Keith Roberts; clerical - Bobbi Graves; graphics - Tony Cecconi, Robert Owens; cartography - Site Evaluation Branch, Division of Industrial Development and Marketing. Cost of printing paid from state funds.

## TABLE OF CONTENTS

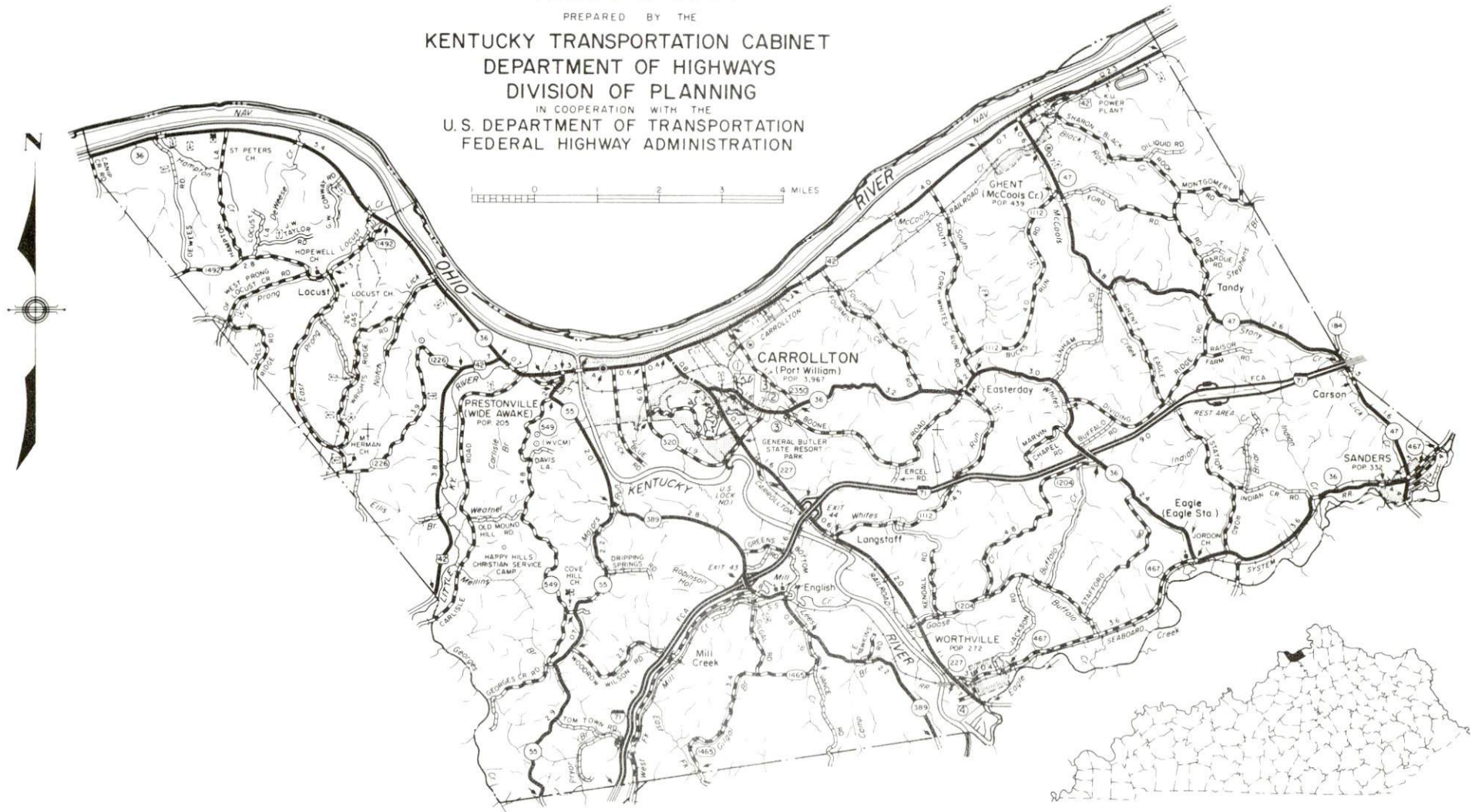
<u>Chapter</u>	<u>Page</u>
INDUSTRIAL SITES . . . . .	i
CARROLLTON, KENTUCKY - A RESOURCE PROFILE . . . . .	1
THE LABOR MARKET AREA . . . . .	3
Population . . . . .	3
Population Projections . . . . .	3
Labor Force Characteristics of Residents, 1985 . . . . .	4
Selected Components of Nonagricultural Employment, by Place of Work, 1985 . . . . .	4
Per Capita Personal Income . . . . .	5
Estimated Male Labor Supply . . . . .	6
Estimated Female Labor Supply . . . . .	6
Average Weekly Wages by Industry, by Place of Work, 1985 . . . . .	7
EXISTING INDUSTRY . . . . .	9
Carrollton Manufacturing Firms, Their Products and Employment . . . . .	9
Other Major Carroll County Industries . . . . .	10
Labor Organizations in Manufacturing Firms . . . . .	11
Selected Industrial Services . . . . .	12
TRANSPORTATION . . . . .	13
Rail . . . . .	13
Highways . . . . .	13
Truck Service . . . . .	14
Air . . . . .	15
Air Express Service . . . . .	16
Water . . . . .	16
POWER AND FUEL . . . . .	17
Electricity . . . . .	17
Natural Gas . . . . .	18
Other Fuels . . . . .	19
WATER AND SEWERAGE . . . . .	20
Public Water Supply . . . . .	20
Raw Water . . . . .	23
Sewerage . . . . .	23
CLIMATE . . . . .	24

<u>Chapter</u>	<u>Page</u>
LOCAL GOVERNMENT . . . . .	25
Structure . . . . .	25
Planning and Zoning . . . . .	25
Local Fees and Licenses . . . . .	25
State and Local Property Taxes . . . . .	26
Combined State and Local Rates Per \$100 Valuation, 1986 . . . . .	26
Safety . . . . .	27
Police . . . . .	27
Fire . . . . .	27
Rescue Service . . . . .	27
Refuse Collection and Disposal . . . . .	27
EDUCATION . . . . .	28
Public Schools . . . . .	28
Area Colleges and Universities . . . . .	29
Vocational Schools . . . . .	30
HEALTH . . . . .	32
Local Medical Personnel . . . . .	32
Hospitals . . . . .	32
Other Medical Facilities . . . . .	32
Ambulance Service . . . . .	32
OTHER LOCAL FACILITIES . . . . .	33
Communications . . . . .	33
Library Services . . . . .	33
Religious Institutions . . . . .	34
Financial Institutions . . . . .	34
Hotels and Motels . . . . .	34
RECREATION . . . . .	35
COMMUNITY IMPROVEMENTS . . . . .	38



1986 EDITION  
GENERAL HIGHWAY MAP  
**CARROLL COUNTY**  
**KENTUCKY**

PREPARED BY THE  
KENTUCKY TRANSPORTATION CABINET  
DEPARTMENT OF HIGHWAYS  
DIVISION OF PLANNING  
IN COOPERATION WITH THE  
U.S. DEPARTMENT OF TRANSPORTATION  
FEDERAL HIGHWAY ADMINISTRATION





## CARROLLTON, KENTUCKY - A RESOURCE PROFILE

Carrollton, the county seat of Carroll County, is located at the confluence of the Kentucky and Ohio Rivers. General Butler State Resort Park and Ski Butler, Kentucky's only alpine ski area, are both located in Carrollton. The city is located 51 miles northeast of Louisville, Kentucky and 58 miles southwest of Cincinnati, Ohio. In 1984, Carrollton had an estimated population of 4,150 persons.

Carroll County, with a land area of 130 square miles, is located in the Outer Blue Grass region. The Ohio River forms the northern boundary of the county. In 1984, Carroll County had an estimated population of 9,738 persons.

**The Economic Framework** - The total number of Carroll County residents employed in 1985 averaged 4,110, with nonagricultural jobs accounting for 3,780 workers. Manufacturing firms in the county reported 1,620 employees; wholesale and retail trade provided 510 jobs; 325 people were employed in service occupations; state and local government accounted for 560 employees; and contract construction firms provided 80 jobs.

**Labor Supply** - There is a current estimated labor supply of 2,630 men and 3,170 women available for industrial jobs in the labor market area. In addition, from 1987 through 1991, 1,790 young men and 1,640 young women in the area will become 18 years of age and potentially available for industrial jobs.

**Transportation** - Rail service is provided by the Carrollton Railroad, a subsidiary of CSX Transportation. Interstate Highway 71, U. S. Highway 42, and Kentucky Highway 227 are "AAA"-rated, 80,000-pound gross load limit, highways serving Carrollton. Of the 14 common carrier trucking companies serving Carrollton, two maintain local terminal facilities. The nearest scheduled commercial airline services are located at the Greater Cincinnati International Airport, 54 miles northeast of Carrollton, and at Standiford Field near Louisville, 54 miles southwest of Carrollton. A privately owned port facility is located on the Ohio River near Carrollton.

**Power and Fuel** - Kentucky Utilities Company provides electric power to Carrollton and portions of Carroll County. The Owen County Rural Electric Cooperative Corporation and the Shelby Rural Electric Cooperative Corporation distribute power to the remainder of Carroll County. Carrollton Utilities provides natural gas service to Carrollton. There are four distributors of propane and two fuel oil distributors located within 25 miles of Carrollton.

Education - Primary and secondary education is provided to Carrollton and Carroll County by the Carroll County School System, which is accredited by the Southern Association of Colleges and Schools. Sixteen colleges and universities are located within 65 miles of Carrollton. Vocational training is available locally at the Carroll County Area Vocational Education Center. The Jefferson State Vocational-Technical School, the Northern Kentucky Health Occupations Center, and the Northern Campbell County Vocational-Technical School are all located within 65 miles of Carrollton.

## LABOR MARKET STATISTICS

The Carrollton Labor Market Area includes Carroll County and the adjoining Kentucky Counties of Gallatin, Henry, Owen and Trimble. The Carrollton Labor Market Area also encompasses the Indiana counties of Jefferson and Switzerland across the Ohio River from Carrollton.

### POPULATION

Area	1984*	1980	1970	Percent Nonwhite
				1980
Carrollton	4,150	3,967	3,884	3.0
Labor Market Area	43,478	42,029	36,386	-
Carroll County	9,738	9,270	8,523	2.0
Gallatin County	4,939	4,842	4,134	2.7
Henry County	13,328	12,740	10,910	5.5
Owen County	9,163	8,924	7,470	2.5
Trimble County	6,310	6,253	5,349	0.1

\* Population estimates.

Note: The 1980 city counts of population by race are provisional.

Sources: U.S. Department of Commerce, Bureau of the Census, 1980 Census of Population, Number of Inhabitants. University of Louisville, Urban Studies Center, Population Unit, October 1985; Kentucky Population Research Notes, Issue Number One, May 1985.

### POPULATION PROJECTIONS

Area	1990	1995	2000	2010
Labor Market Area	45,972	47,968	49,509	51,768
Carroll County	10,305	10,742	11,042	11,511
Gallatin County	5,400	5,747	6,014	6,422
Henry County	14,159	14,815	15,319	16,030
Owen County	9,577	9,932	10,240	10,725
Trimble County	6,531	6,732	6,894	7,080

Source: University of Louisville, Urban Studies Center, Population Research Unit, How Many Kentuckians: Population Forecasts, 1980-2020, the 1986 Edition, Spring 1986.

LABOR FORCE CHARACTERISTICS OF RESIDENTS, 1985

	<u>Carroll County</u>	<u>Labor Market Area*</u>
Civilian Labor Force	4,390	22,303
Employment	4,111	20,648
Agricultural	335	2,387
Nonagricultural	3,776	18,261
Unemployment	279	1,655
Rate of Unemployment (%)	6.4	7.4

\* Carroll County and the four adjoining Kentucky counties.

Source: Kentucky Cabinet for Human Resources, Kentucky Labor Force Estimates, Annual Averages, 1985.

SELECTED COMPONENTS OF NONAGRICULTURAL EMPLOYMENT  
BY PLACE OF WORK, 1985

	<u>Carroll County</u>	<u>Labor Market Area*</u>
All Industries (total)	3,469	7,769
Manufacturing	1,621	2,320
Wholesale & Retail Trade	510	1,604
Services	325	717
State/Local Government	563	1,704
Contract Construction	81	246

\* Carroll County and the four adjoining Kentucky counties.

Note: Excludes domestic workers, railway workers, certain nonprofit corporations, majority of federal government workers, and self-employed workers.

Source: Kentucky Cabinet for Human Resources, Average Monthly Workers Covered by Kentucky Unemployment Insurance Law, 1985.

PER CAPITA PERSONAL INCOME

<u>Area</u>	<u>1980</u>	<u>1984</u>	<u>Percent Change</u>
Carroll County	\$ 7,209	\$ 9,723	34.9
Labor Market Area Range*	\$5,711 - 7,227	\$7,926 - 9,723	-
Kentucky	7,644	10,232	33.9
U.S.	9,494	12,772	34.5

\* Carroll County and the four adjoining Kentucky counties.

Sources: U.S. Department of Commerce, Bureau of Economic Analysis.  
Kentucky Economic Information System, June 1986.

ESTIMATED MALE LABOR SUPPLY  
CARROLLTON LABOR MARKET AREA

Area	Current			Not in Labor Force	Future
	Total Male	Unemployed	Under- employed		Becoming 18 years of age 1987 thru 1991
Labor Market Area*	2,632	1,061	1,104	467	1,787
Carroll	470	168	302	0	366
Gallatin	573	165	114	294	225
Henry	681	411	270	0	548
Owen	584	218	193	173	366
Trimble	324	99	225	0	282

ESTIMATED FEMALE LABOR SUPPLY  
CARROLLTON LABOR MARKET AREA

Area	Current			Not in Labor Force	Future
	Total Female	Unemployed	Under- employed		Becoming 18 years of age 1987 thru 1991
Labor Market Area*	3,168	594	984	1,590	1,641
Carroll	685	111	186	388	349
Gallatin	565	64	99	402	179
Henry	1,072	283	357	432	489
Owen	610	81	161	368	354
Trimble	236	55	181	0	270

\* Additional workers may be drawn from other nearby counties.

Note: Unemployed - persons unemployed and actively seeking work; Underemployed - persons employed but working only 14 to 26 weeks per year; Not in Labor Force - represents the number of persons who would enter the labor force if suitable employment were available (based on the assumption that persons in Kentucky would like to participate in the labor force in the same proportion that they do nationally).

Sources: Kentucky Cabinet for Human Resources, Kentucky Labor Supply Estimates by County, 1985. Kentucky Department of Economic Development, Future Labor Supply Becoming 18 Years of Age, 1987 thru 1991.



AVERAGE WEEKLY WAGES BY INDUSTRY  
BY PLACE OF WORK, 1985

	<u>Carroll County</u>	<u>Gallatin County</u>	<u>Henry County</u>
All Industries	\$327.57	221.17	247.58
Mining & Quarrying	.00	*	.00
Contract Construction	258.25	454.15	212.26
Manufacturing	409.54	177.19	358.56
Transportation, Communications & Public Utilities	*	195.86	330.79
Wholesale & Retail Trade	200.83	205.52	155.54
Finance, Insurance & Real Estate	272.83	211.45	276.23
Services	147.93	231.81	182.40
State/Local Government	252.01	235.48	275.14
Other	*	*	206.50
	<u>Owen County</u>	<u>Trimble County</u>	
All Industries	\$248.37	356.14	
Mining & Quarrying	.00	.00	
Contract Construction	255.29	295.74	
Manufacturing	282.40	*	
Transportation, Communications & Public Utilities	*	*	
Wholesale & Retail Trade	182.70	108.78	
Finance, Insurance & Real Estate	238.21	280.66	
Services	142.01	142.31	
State/Local Government	245.71	257.78	
Other	*	96.74	

\* Not disclosed.

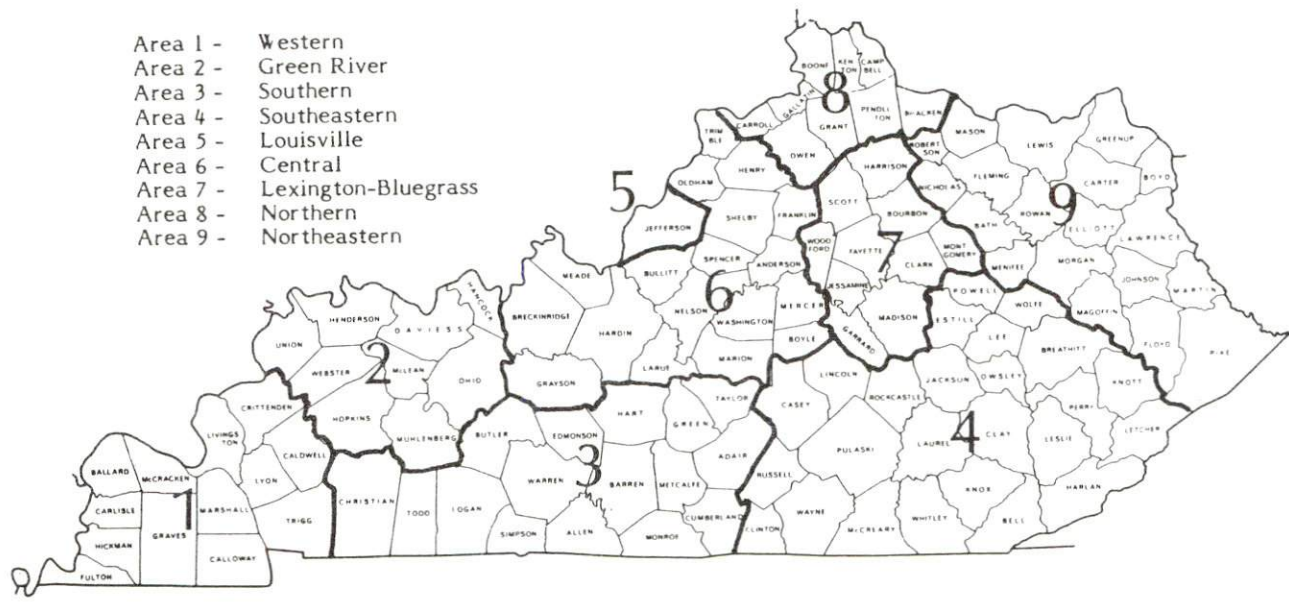
**Note:** The average weekly wage for each category includes the salaries and wages of all persons working for that type business. For example, the manufacturing category includes both production workers and administrative personnel. Excludes domestic workers, railway workers, certain nonprofit corporations, majority of federal government workers, and self-employed workers.

**Source:** Kentucky Cabinet for Human Resources, Average Weekly Wages of Workers Covered by Kentucky Unemployment Insurance Law, 1985.

Occupational wage rates for specific industries are usually not available to most government agencies, and wage data furnished to state employment agencies by individual industrial employers are protected from disclosure by federal law. The most reliable up-to-date wage information can be obtained by direct contact with local employers.

Associated Industries of Kentucky, a voluntary organization of Kentucky businesses, regularly collects occupational wage rates and fringe benefits data from participating member firms. Data are compiled for over 127 clearly defined office, production, and service occupations. Tabulations are published for nine geographical areas of Kentucky, as shown on the map below. It should be noted that the data may be weighted by the preponderance of firms in the larger cities and may be somewhat higher than the rates paid in the smaller communities. Data from these tabulations are available, upon request, from the Kentucky Department of Economic Development, Frankfort, Kentucky 40601.

- Area 1 - Western
- Area 2 - Green River
- Area 3 - Southern
- Area 4 - Southeastern
- Area 5 - Louisville
- Area 6 - Central
- Area 7 - Lexington-Bluegrass
- Area 8 - Northern
- Area 9 - Northeastern



Associated Industries of Kentucky Area Wage Surveys

EXISTING INDUSTRY

CARROLLTON MANUFACTURING FIRMS,  
THEIR PRODUCTS AND EMPLOYMENT

Firm (Establishment date)	Product	Employment			Labor Unions
		Total	Male	Female	
Anamag (1981)	Copper magnet wire	96	-	-	
The Austin Tobacco Company, Inc. (1946)	Tobacco redrying	32	28	4	
B.F.I., Inc. (1971)	Water bed furniture, wood dinette sets, chairs, juvenile furniture	130	75	55	
Carroll County Crate Company (1982)	Wood crates	20	-	-	
Carrollton Cabinet Company, Inc., (1960)	Electronic & clock cabinets, office furniture, coffee & end tables	35	5	30	
Carrollton Tool and Engineering Inc. (1985)	Tools and dies; metal stampings	15	-	-	
Coo Par (1949)	Ready mix concrete	12	11	1	Teamsters*
Dayton Walther Corporation; Casting Center (1972)	Auto hubs, disc brakes, wheels	137	128	9	Auto Workers*

(continued)

Firm (Establishment date)	Product	Employment			Labor Unions
		Total	Male	Female	
Dayton Walther Corporation; Machining Center (1972)	Disc brakes, drums, steering knuckles, truck hubs	345	270	75	Auto Workers*
Dow Corning Corporation (1967)	Silicones	251	222	29	
Kawneer Company (1965)	Aluminum appliance trim, auto parts	217	117	100	Auto Workers*
M & T Chemicals Inc., (1958)	Organotin chemicals, inorganic tin chemicals	334	283	51	
The News Democrat (1867)	Newspaper, job printing	5	2	3	
Ohio Valley Paving Company (1953)	Asphaltic concrete	4	3	1	Operating Engineers*
Rich Ladder Company (1945)	Wood ladders, wood crates	130	55	75	
Teledyne Wirz (1954)	Metal collapsible tubes	87	34	53	Steelworkers*

\* See Labor Organizations next page.

Sources: Kentucky Department of Economic Development, 1986 Kentucky Directory of Manufacturers; Division of Research and Planning.

#### OTHER MAJOR CARROLL COUNTY INDUSTRIES

Kentucky Utilities Company, an electric power generation and transmission company, operates a plant at Ghent, Kentucky. The plant employs approximately 200 persons.

LABOR ORGANIZATIONS IN MANUFACTURING FIRMS

Union

Representing workers at:

International Brotherhood  
of Teamsters, Chauffeurs,  
Warehousemen and Helpers  
of America

Coo Par

International Union, United  
Automobile, Aerospace and  
Agricultural Implement  
Workers of America

Dayton Walther Corporation  
Casting Center; Dayton Walther  
Corporation Machining Center;  
Kawneer Company

International Union of  
Operating Engineers,  
AFL-CIO  
United Steelworkers of  
America AFL-CIO

Ohio Valley Paving Company

Teledyne Wirz

SELECTED INDUSTRIAL SERVICES

<u>Types of Service</u>	<u>Location</u>	<u>Mileage from Carrollton</u>
Custom Plastics Producers	LaGrange	21
Electric Motor Repair	Louisville	51
	Cincinnati, Ohio	58
Grinding, Precision & Tool	Madison, Indiana	12
Heat Treating Facilities	Frankfort	50
	Louisville	51
	Cincinnati, Ohio	58
Industrial Equipment & Supplies	Madison, Indiana	12
Industrial Gases	Louisville	51
	Cincinnati, Ohio	58
Industrial Waste Removal	Buckner	24
Machine Shops, Tool & Die	Carrollton	-
Metal Finishers	Jeffersontown	50
	Louisville	51
	Cincinnati, Ohio	58
Metal Service Centers	Louisville	51
	Cincinnati, Ohio	58
Millwrights	Louisville	51
	Cincinnati, Ohio	58
Public Warehouse Facilities	Florence	47
	Louisville	51

Sources: Kentucky Department of Economic Development, Kentucky Directory of Selected Industrial Services, 1985; Division of Research and Planning.

## TRANSPORTATION

### Rail

Line serving Carrollton - The Carrollton Railroad (a subsidiary of CSX Transportation)

Services - Branch line, connecting with CSX Transportation system at Worthville, 9 miles southeast of Carrollton; one local turnaround daily; team track space for 25 cars; siding space for 23 cars; nearest piggyback facilities located at Louisville, Kentucky (51 miles southwest)

For details on routing, schedules, rates, and services, contact:

The Carrollton Railroad  
P. O. Box 116  
Carrollton, Kentucky 41008  
(502) 732-6179

and/or

Corporate Communications  
CSX Transportation  
908 West Broadway  
Louisville, Kentucky 40203  
(502) 587-5445

### Highways

Major highways serving Carrollton include Interstate 71, U. S. Highway 42, and Kentucky Route 227. All are AAA-rated (80,000 pound gross load limit) trucking highways.

An interchange of Interstate 71 is located four miles southeast of Carrollton via Kentucky 227. Interstate 71 provides direct access to Interstate 75, 36 miles northeast of Carrollton, near Cincinnati; and to Interstates 64 and 65 in Louisville, 50 miles southwest of Carrollton.

## Truck Service

ARA/Smith's (T)\*  
 CCC Highway, Inc.\*\*  
 CW Transport, Inc.\*\*  
 Consolidated Freightways  
 Corporation of Delaware\*\*  
 Craig's Express, Inc.\*\*  
 Harris Motor Express, Inc.\*\*  
 Jones Transfer Company\*\*

Jones Truck Lines, Inc.\*\*  
 Manning Motor Express, Inc.\*\*  
 O. K. Trucking Company\*\*  
 Overnite Transportation  
 Company\*  
 Owenton Express, Inc.(T)\*\*  
 R-W Service System, Inc.\*\*  
 Roadway Express, Inc.\*\*

(T) Local terminal.

\* Interstate service only.

\*\* Interstate and Intrastate service.

Source: American Motor Carrier Directory, Spring 1987.

### HIGHWAY MILES AND TRUCK TRANSIT TIME IN DAYS FROM CARROLLTON, KENTUCKY, TO SELECTED MARKET CENTERS

City	Highway Miles	Delivery		City	Highway Miles	Delivery Time TL
		Time TL	Time TL			
Atlanta, GA	433	2		Los Angeles, CA	2,159	5
Baltimore, MD	555	2		Louisville, KY	51	1
Birmingham, AL	415	2		Nashville, TN	219	1
Chicago, IL	343	2		New Orleans, LA	736	3
Cincinnati, OH	58	1		New York, N.Y.	705	-
Cleveland, OH	302	2		Pittsburgh, PA	345	1
Detroit, MI	317	3		St. Louis, MO	314	1
Knoxville, TN	244	2				

Note: Mileage computations are via the best interstate or primary highways, not necessarily the most direct route of travel.

Sources: Rand McNally Road Atlas, 1979. Official Kentucky Mileage Map, 1985. Delivery time - Overnite Transportation Company, P.O. Box 99308, Louisville, Kentucky 40299.



Air

Local

Madison Municipal Airport  
Location: 5 miles west of Madison, Indiana;  
approximately 18 miles west of Carrollton  
Runways: 1 paved  
Length: 3,200 feet  
Traffic  
Control: Unicom 122.8, Standiford Field approach  
control 123.7  
Lighting: Beacon, runway, REIL  
Services: Jet-A fuel, 100 LL, A&P repair, tie-down,  
hangars, charter service, flight instruction,  
plane rental, car rental, taxi

Air Freight Service: Chartered air freight Service must be arranged

Nearest Scheduled Commercial Airline Service

Greater Cincinnati International Airport  
Location: 8 miles southwest of Covington, Kentucky;  
54 miles northeast of Carrollton  
Runways: 3 paved  
Length: 9,500 feet; 7,800 feet; 5,500 feet  
Traffic  
Control: Local and ground flight data, clearance  
delivery, arrival and departure data,  
arrival and departure radar,  
satellite control  
Lighting: Beacon, VASI, MALS-RAIL, ALS-SFL, HIRL, CL,  
TDZ  
Services: American, Continental, Delta, Pan Am, Piedmont,  
TWA, United, USAir, Comair, Florida Express,  
Northwest, PEOPLExpress; fuel - 100LL,  
jet-A; hangars, tie-downs; major A&P repairs,  
major Avionics repairs; APU, charter, flight  
instruction, oxygen, plane rental, U. S.  
Customs; weather information; taxi,  
limousine, car rentals, courtesy car;  
restaurant, snack bar; hotel; business  
service centers

Air Freight Service: Air freight terminal

(continued)

Location:	Standiford Field 5 miles southeast of center of Louisville, Kentucky; 54 miles southwest of Carrollton
Runways:	2 paved
Length:	10,000 feet; 7,200 feet
Traffic	
Control:	Control tower
Lighting:	Runways, obstruction, beacon and approach; touchdown lights and center line on one runway
Services:	American Airlines, Delta, Eastern, Piedmont, TWA, United, USAir, Allegheny Commuter, Comair, Florida Express; fuel - 100 and jet-A; major A&P repairs; major Avionics repairs; APU, charter, oxygen, U. S. Customs; taxi, car rentals, limousine, courtesy car, public transit; Weather Bureau; restaurant, snack bar
Air Freight Service:	Air freight terminal

#### Air Express Service

Several major companies offer air express services in Kentucky. These companies provide a quick means of shipping small to medium-sized packages expeditiously.

#### Water

Carrollton is located at the confluence of the Kentucky and Ohio Rivers. A 6-foot navigation channel is maintained on the Kentucky River, and a 9-foot navigation channel is maintained on the Ohio River. A privately owned port facility is located at Carrollton.

Port facilities are also available in Louisville, Kentucky, 51 miles southwest of Carrollton, and in the Northern Kentucky/Cincinnati area, 57 miles northeast of Carrollton. The Louisville-Jefferson County Riverport Authority and the Northern Kentucky Port Authority have been designated as Foreign Trade Zones and offer complete U. S. Customs Services for exports and imports. The Port of Louisville, while privately owned, is also available for public use.

## POWER AND FUEL

### Electricity

Company serving Carrollton and portions of Carroll County - Kentucky  
Utilities Company

Sources of power - Kentucky Utilities Company

For industrial rates contact:

Industrial Development Department  
Kentucky Utilities Company  
One Quality Street  
Lexington, Kentucky 40507  
(606) 255-1461

Company serving East Carroll County - Owen County Rural  
Electric Cooperative Corporation

Source of power - East Kentucky Power Cooperative

For industrial rates contact:

Owen County Rural Electric Cooperative  
Corporation  
P. O. Box 1  
Owenton, Kentucky 40359  
(502) 484-3471

and/or

Industrial Development Division  
East Kentucky Power Cooperative  
P. O. Box 707  
Winchester, Kentucky 40391  
(606) 744-4812

(continued)

Company serving West Carroll County - Shelby County Rural Electric  
Cooperative Cooperation

Source of power - East Kentucky Power Cooperative

For industrial rates contact:

Shelby County Rural Electric Cooperative  
Cooperation  
P. O. Box 309  
Shelbyville, Kentucky 40065  
(502) 633-4420

and/or

Industrial Development Division  
East Kentucky Power Cooperative  
P. O. Box 707  
Winchester, Kentucky 40391  
(606) 744-4812

#### Natural Gas

Company serving Carrollton - Carrollton Utilities

Source of supply - Texas Gas Transmission Corporation  
Size of transmission mains - 26 inches (supplier); 4 and 6 inches  
(distributor)  
Distribution mains - 2 to 6 inches  
Distribution pressure - 15 psi to 160 psi  
Btu content - 1,028 per cubic foot  
Specific gravity - 0.6  
For rates and supplies contact:

Manager  
Carrollton Utilities  
P. O. Box 269  
Carrollton, Kentucky 41008  
(502) 732-4226

## Other Fuels

### Propane (Within 25 miles)

Blue Flame of Madison\*  
301 West Main  
Madison, Indiana 47250

Silgas\*  
Glencoe, Kentucky 41046

B&B Doxol  
106 Park Avenue  
Warsaw, Kentucky 41096

Sullivan's Doxol Gas  
West Main  
Warsaw, Kentucky 41095

### Fuel oils

Distillate fuel oil -

Bobby L. Harper, Distributing  
Company, Inc.\*  
601 Park Avenue, P. O. Box 427  
Carrollton, Kentucky 41008

Key Oil Company\*  
Highway 227  
P. O. Box 180  
Carrollton, Kentucky 41008

Residual fuel oil - Arrangements must be made with the refinery.

Low sulphur content coal - Available in Kentucky.

---

\* Bulk plant.

## WATER AND SEWERAGE

### Public Water Supply

Company serving Carrollton - Carrollton Utilities\*  
P. O. Box 269  
Carrollton, Kentucky 41008  
(502) 732-4221

Source - Wells; pumping capacity - 1,100 gallons per minute  
Treatment plant capacity - 1,400,000 gallons per day  
Average daily consumption - 600,000 gallons  
Peak daily consumption - 900,000 gallons  
Treatment processes - Rapid mix, coagulation, flocculation,  
filtration, chlorination, fluoridation, softening  
Storage capacity - 1,000,000 gallons  
Size lines - 4 to 12 inches  
Water pressure - 100 psi to 135 psi

\* Carrollton Utilities is presently drilling a new water supply well. Estimated cost of the new well is \$50,000 and will be in service by Summer, 1987.

MONTHLY WATER RATES

Inside City Limits

First	1,000 gallons	\$3.25 (Minimum)
Next	4,000 gallons	1.55 per M gallons
Next	15,000 gallons	1.18 per M gallons
Next	20,000 gallons	1.05 per M gallons
Next	60,000 gallons	.80 per M gallons
All over	100,000 gallons	.67 per M gallons

Outside City Limits

First	1,000 gallons	\$4.05 (Minimum)
Next	4,000 gallons	1.76 per M gallons
Next	15,000 gallons	1.39 per M gallons
Next	20,000 gallons	1.16 per M gallons
Next	60,000 gallons	.90 per M gallons
Over	100,000 gallons	.78 per M gallons

Minimum Monthly Charges

<u>Meter Sizes</u>	<u>Inside City Limits</u>	<u>Outside City Limits</u>
5/8-inch or 3/4-inch	\$ 3.25	\$4.05
1-inch	3.85	4.85
1 1/4 or 1 1/2-inch	4.30	5.35
2-inch	5.90	6.95
3-inch	8.50	9.55
4-inch	12.20	13.50
6-inch	21.65	23.20

Tap-on charge:

Meter Size

5/8-inch x 3/4-inch meter	\$225
1-inch meter	250
1 1/4 or 1 1/2-inch	275
2-inch or larger - Cost of labor and materials plus 10 percent	

Name of water district - Carroll County Water District #1\*  
P. O. Box 311  
Ghent, Kentucky 41045  
(502) 732-4034

Area served - Parts of Carroll, Gallatin, and Owen counties

Date when water district began operation - 1965

Source of raw water - Wells; pumping capacity - 700 gallons per minute

Capacity of treatment plant - 790,000 gallons per day

Treatment processes -Chlorination, fluoridation

Average amount of water used in a 24-hour period - 430,000 gallons

Peak amount of water used in a 24-hour period - 500,000 gallons

Storage capacity - 330,000 gallons

Size lines - 4 to 8 inches

Water pressure - 65 psi to 150 psi

MONTHLY WATER RATES

First	1,000 gallons	\$8.00 (Minimum)
Next	9,000 gallons	2.35 per M gallons
Next	10,000 gallons	1.70 per M gallons
Over	20,000 gallons	1.00 per M gallons

Tap-on charge:

Meter Size

3/4-inch meter	\$200
1-inch meter	300
All over 1-inch	3 times cost of meter

\* The Carroll County Water District #1 recently installed 40 miles of additional waterlines in the county and constructed a 200,000 gallon storage tank.



## Raw Water

Surface water sources - Ohio River, Kentucky River  
Average discharge - Ohio River at Markland Dam, 120,000 cfs  
(15-year record, USGS); Kentucky River at Lock 2 at Lockport,  
8,279 cfs (60-year record, USGS, unadjusted)  
Expected ground water yield - 500 - 1,000 gpm along Ohio River on  
county's northern border; 5 to 50 gpm along Kentucky River and  
county's southeastern border; 5 gpm or less over remainder of county

## Sewerage

Company serving Carrollton - Carrollton Utilities\*  
P. O. Box 269  
Carrollton, Kentucky 41008  
(502) 732-4221

Design capacity - 750,000 gallons per day  
Average daily flow - 436,000 gallons  
Type of treatment - Secondary  
Treatment processes - Flow equalization, screening, grit removal,  
rotating biological contactors, secondary sedimentation,  
chlorination, aerobic digester, sludge drying beds  
Treated effluent discharged into - Kentucky River  
Size of sanitary mains - 6 to 12 inches  
Size of storm mains - 6 to 36 inches  
Monthly rates - Based on water usage

First	1,000 gallons	\$3.25 (Minimum)
All over	1,000 gallons	1.43 per M gallons

Tap-on charge: \$600

\* Carrollton Utilities completed construction of a new \$4 million wastewater treatment plant in December, 1986. The new plant provides secondary treatment for up to 750,000 gallons of wastewater per day. The previous treatment plant will continue to provide primary treatment.

# CLIMATE

## Carroll County

### Temperature

Normal (30-year record)	56.10 degrees
Average annual 1985	56.20 degrees
Record highest, July 1954 (38-year record)	105.00 degrees
Record lowest, January 1963 (38-year record)	-20.00 degrees
Normal heating degree days (30-year record)	4,525
(Heating degree day totals are the sums of negative departures of average daily temperatures from 65 degrees F.)	

### Precipitation

Normal (30-year record)	43.56 inches
Mean annual snowfall (30-year record)	17.30 inches
Total precipitation 1985	37.75 inches
Mean number days precipitation (.01 inch or more) (41-year record)	124.60
Mean number days thunderstorms (41-year record)	45.10

### Prevailing Winds (through 1963)

South

### Relative Humidity (25-year record)

1 a.m.	76 percent
7 a.m.	81 percent
1 p.m.	59 percent
7 p.m.	61 percent

Source: U.S. Department of Commerce, Environmental Science Services Administration, Climatological Data, 1985. Station of record: Louisville, Kentucky.

## LOCAL GOVERNMENT

### Structure

Carrollton is served by a mayor and six council members. The mayor serves a four-year term and the council members serve two-year terms. Carroll County is served by a county judge/executive and three magistrates. The judge/executive and magistrates are elected to four-year terms.

### Planning and Zoning

City agency - Carrollton Planning and Zoning Commission

Zoning enforced - Within city only

Subdivision regulations enforced - Within city only

Local codes enforced - Building and housing

Mandatory state codes enforced - Kentucky Plumbing Code, National Electric Code, Kentucky Boiler Regulations and Standards, Kentucky Building Code (modeled after BOCA code)

### Local Fees and Licenses

The city of Carrollton levies a business license fee on businesses operating within the city. The fees range from \$10 to \$600 annually. The annual fee for a manufacturer is \$200. A vehicle sticker fee of \$10 for automobiles and \$10 to \$20 for trucks (depending on truck weight) is levied by the city.

A 3 percent tax is levied on utilities receipts for schools in Carroll County. Tax is paid by all consumers of utilities as an add-on to the utilities bills. Exempted are receipts from utilities services that are resold and the receipts from the sale of energy or energy producing fuels that exceed 3 percent of the cost of production in manufacturing, processing, mining or refining.

## State and Local Property Taxes

All property in Kentucky, except items exempted by the state constitution, is taxed by the state. Property which also may be taxed by local jurisdictions includes land and buildings, finished goods inventories, automobiles, trucks, office furniture and office equipment. Local taxing jurisdictions in Kentucky include counties, cities, and school districts.

All property in Kentucky is assessed at 100 percent of fair cash value.

### COMBINED STATE AND LOCAL RATES PER \$100 VALUATION, 1986

	<u>Within City of Carrollton</u>	<u>Unincorporated Carroll County</u>
Land and Buildings	\$0.9650	\$0.7150
Manufacturing Machinery	0.1500	0.1500
Pollution Control Equipment	0.1500	0.1500
Inventories		
Raw Materials	0.0010	0.0010
Goods in Process	0.0010	0.0010
Finished Goods	0.7833	0.5333
Automobiles & Trucks	1.2323	0.9823
Other Tangible Personal Property	1.2323	0.9823
Intangibles (Accounts receivable*, money in hand, stock, notes, bonds)	0.2500	0.2500
Goods Stored in Public Warehouses in Transit Status	0.0010	0.0010
Private Leaseholds in Industrial Revenue Bond Financed Facilities	0.0150	0.0150

One fire protection district levies a special tax within its boundaries. The rate is \$.048 per \$100 valuation.

\* Accounts receivable are taxed at 85 percent of face value, for an effective rate of \$0.2125 per \$100 valuation.

## Safety

Police	Carrollton	Carroll County
Total staff	13	3
Radio-patrol cars	3	2
Fire*		
Insurance Services Office, Public Protection Classification	4	**
Volunteers	30	88

## Rescue Service

Rescue service is provided Carrollton and Carroll County by the Carrollton-Carroll County Rescue Squad.

## Refuse Collection and Disposal

Private contractors provide refuse collection and disposal to the city of Carrollton and Carroll County.

\* Includes copyrighted material of ISO Commercial Risk Services, Inc., with its permission.

\*\* Property in the Ghent fire district located within five road miles and within 1,000 feet of a fire hydrant has a rating of class 5. Property within five road miles but more than 1,000 feet from a hydrant has a rating of 9. All other property in unincorporated Carroll County holds a class 10 rating.

## EDUCATION

### Public Schools

	Carroll County*
Total Enrollment (Jan., 1987)	1,825
Kindergarten	153
Elementary	740
Middle School	439
High School	493
Accreditation	Southern Association of Colleges and Schools
Pupil-Teacher Ratio (1985-86)	18-1
Percent High School Graduates to College (1985-86)	44.3
Expenditures Per Pupil (1985-86)	\$2,352.80

\* Construction of four additional classrooms is under way at the Winn Elementary School. The project is scheduled to be completed in August, 1987. A computer-assisted learning center was also recently established. The Carroll County School System recently instituted a work-study program in cooperation with Dow Corning Corporation and M & T Chemical.

## Area Colleges and Universities

<u>Name</u>	<u>Location (Miles Distant)</u>	<u>Enrollment (Fall, 1986)</u>	<u>Highest Degree Conferred</u>
Hanover College	Hanover, Indiana (18)	1,075	Baccalaureate
Bellarmino College	Louisville, (51)	2,644	Masters
Jefferson Community College	Louisville (51)	6,996	Associate
Spalding University	Louisville (51)	1,154	Doctorate
University of Louisville	Louisville (51)	20,217	Doctorate, M.D. D.M.D., J.D.
Thomas More College	Ft. Mitchell (53)	1,120	Baccalaureate
Kentucky State University	Frankfort (50)	2,205	Masters
Indiana University Southeast	New Albany, Indiana (56)	4,657	Masters (Education only)
Athenaeum of Ohio	Cincinnati, Ohio (58)	235	Masters
Cincinnati Bible Seminary	Cincinnati, Ohio (58)	817	Academic & Professional
College of Mt. St. Joseph	Cincinnati, Ohio (58)	2,215	Masters in Education
Hebrew Union College	Cincinnati, Ohio (58)	139	Academic & Professional
Southern Ohio College	Cincinnati, Ohio (58)	1,095	Associate
University of Cincinnati	Cincinnati, Ohio (58)	35,322	Academic & Professional
Xavier University	Cincinnati, Ohio (58)	6,265	Masters
Northern Kentucky University	Highland Heights (62)	8,661	Masters, J.D.

## Vocational Training

The Bluegrass State Skills Corporation, an independent public corporation created and funded by the Kentucky General Assembly, provides programs of skills training to meet the needs of business and industry from entry level to advanced training, and from upgrading present employees to retraining experienced workers.

The Bluegrass State Skills Corporation is the primary source for skills training assistance for a new or existing company. The Corporation works in partnership with other employment and job training resources and programs, as well as Kentucky's economic development activities, to package a program customized to meet the specific needs of a company.

Vocational training is available at both the state vocational-technical schools and the area vocational education centers. The state vocational-technical schools are post-secondary institutions. The area vocational education centers are designed to supplement the curriculum of high school students. Both the state vocational-technical schools and the area vocational education centers offer evening courses to enable working adults to upgrade current job skills.

Arrangements can be made to provide training in the specific production skills required by an industrial plant. Instruction may be conducted either in the vocational school or in the industrial plant, depending upon the desired arrangement and the availability of special equipment.

### Nearest State School

Jefferson State Vocational-Technical School  
Louisville, Kentucky - 51 miles distant

Agriculture	Surgical Technician
Ornamental Horticulture	Ward Clerk
Business & Office	Industrial Education
Accounting	Air Conditioning & Refrigeration
Clerical	Auto Body Repair
Data Processing	Auto Mechanics
Secretarial	Carpentry-Building Trades
Word Processing	Diesel Mechanics
Consumer & Home Economics	Electricity
Culinary Arts (Commercial Foods)	Electronics
Retail Training	Graphic Arts (Printing)
Health & Personal Services	Machine Shop
Occupations	Masonry
Cosmetology	Plumbing
Dental Assistant	Welding
Licensed Practical Nursing	Learning Resource Center
Medical Assistant	
Nurse's Aide	

(Continued)



Northern Kentucky Health Occupations Center  
Edgewood, Kentucky 55 miles distant

Health & Personal Services Occupations Dental Assisting E.M.T. Training	Licensed Practical Nursing Medical Assisting Medical Secretary Computer Lab
--	--

Northern Kentucky State Vocational-Technical School  
Covington, Kentucky 57 miles distant

Business and Office Occupations Clerical Data Processing Secretarial Word Processing Consumer and Home Economics Child Care Services Culinary Arts Health and Personal Services Occupations Cosmetology Industrial Education Air Conditioning and Refrigeration	Auto Body Repair and Refinishing Automotive Technology Carpentry Communications Electronics Drafting (with CAD/CAM) Electronics Machine Shop Masonry Welding Learning Resource Center Special Education Program (Deaf Coordinator Available)
---	--

Northern Campbell County Vocational-Technical School  
Highland Heights, Kentucky 62 miles distant

Industrial Education Building Maintenance Commercial Arts Diesel Mechanics Graphic Arts	Industrial Electronics Plumbing Computer Literacy Vocational Assessment
---	--

Nearest Area Education Center

Carroll County Area Vocational Education Center  
Carrollton, Kentucky

Business and Office Accounting I & II Business Math Introduction to Computers Office Machines Typing I & II Word Processing	Health and Personal Services Health Careers Industrial Education Auto Mechanics Carpentry Industrial Electricity Welding
---	--

## HEALTH

### Local Medical Personnel

Physicians - 9  
Dentists - 3

### Hospitals

<u>General Hospital</u>	<u>Location</u>	<u>Beds</u>
Carroll County Memorial Hospital	Carrollton	54
Medical staff - 8 active doctors, 29 courtesy physicians, 21 registered nurses, and 6 licensed practical nurses		

### Other Medical Facilities

Comprehensive Care Center  
Carroll County Health Center (a public health facility)

### Ambulance Service

Name - Carroll County Ambulance Service  
Staff - 20 - full-time emergency medical technicians; 5 emergency medical technician trainees

## OTHER LOCAL FACILITIES

### Communications

Telephone -	South Central Bell Telephone Company
Telegraph -	Western Union Toll-Free number, 1-800-325-6000; counter service available
Newspapers - Weekly and circulation -	The News-Democrat, 3,450
Radio -	WIKI-FM, Stereo
Television - Airwave reception from -	Louisville and Lexington, Kentucky; Indianapolis and Bloomington, Indiana; Cincinnati, Ohio
Cable service -	Centel Cable Corporation
Educational Television -	The Kentucky Educational Television (K.E.T.) network is available statewide

### Library Services

Public library - Carroll County Public Library  
Size collection - 25,000 volumes  
Circulation, 1985-86 - 71,000

**Religious Institutions**

Denominations -           Apostolic                           Latter Day Saints  
                                   Baptist                               Lutheran  
                                   Calvary Temple                   Pentecostal  
                                   Catholic                            United Methodist  
                                   Christian                           United Pentecostal  
                                   Church of Christ                 Wesleyan  
                                   Disciples of Christ

Nearest Synagogues -   Louisville, Kentucky (51 miles southwest)  
                                   Cincinnati, Ohio (58 miles northeast)

Congregations -           Louisville - 5 (conservative, orthodox, reform)  
                                   Cincinnati - 16 (conservative, orthodox,  
   reform, traditional)

**Financial Institutions**

<u>Banks</u>	<u>Assets</u>	<u>Deposits</u>	<u>Statement Date</u>
The First National Bank of Carrollton	\$20,523,971.06	\$17,893,605.67	12/31/86
Kentucky National Bank	25,004,362.00	22,082,587.00	12/31/86

<u>Savings and Loan Associations</u>	<u>Assets</u>	<u>Deposits</u>	<u>Statement Date</u>
Carrollton Federal Savings and Loan Association	\$12,198,740.00	\$10,260,562.00	12/31/86

**Hotels and Motels\***

Total number - 6  
 Total rooms - 200

\* Includes facilities at General Butler State Resort Park.

## RECREATION

### Local

Carrollton's location on the Ohio and Kentucky Rivers afford an interesting variety of recreational opportunities. The area's pleasant quality of life is complemented by a city park, a county park and a state resort park, as well as organized team sports, annual festivals and even occasional stops by sternwheeler steamboats that cruise the Ohio River between Louisville, Kentucky, and Cincinnati, Ohio.

The 6-acre Point Park is located at the confluence of the Kentucky and Ohio Rivers and offers a playground, camping and picnic areas, a softball field, a soccer field, and a frisbee golf course.

A 35-acre lighted recreational park is located in Carroll County. The park offers six tennis courts, two softball fields, a volleyball court, a soccer field, a playground, a tot lot, basketball goals, a junior Olympic-size swimming pool with dressing rooms and restrooms, a wading pool, a golf driving range, picnic tables, and grills. A jogging-fitness trail was completed at the park in the spring of 1986.

General Butler State Resort Park is located at Carrollton. The park includes a 30-acre lake, a boat dock, a 9-hole golf course, a swimming pool, playgrounds, shuffleboard, tennis courts, planned recreation, fishing, camping, horseback riding, 58 lodge rooms, cottages, and gift shops. General Butler's family home, the Butler Mansion, has been restored and contains a museum of Ohio River lore. Another unique feature is the Ski Butler ski area that has seven ski runs, a ski shop, rental equipment, a ski school and chair lifts.

The Carrollton Recreation Department and the local churches provide supervised recreation programs, including little league football, baseball, basketball, and soccer teams for boys and girls. Six playgrounds, tennis courts, a baseball diamond, a football field, boating facilities, and private docks are located throughout the city.

Annual events in Carroll County include the Carroll County Fair in early July, featuring exhibits and 4-H judging, the Kentucky Scottish Heritage Weekend held in May; the Goldenrod Gala in early June - an arts and crafts festival; and the Tobacco Festival in late September, featuring a parade, a flea market, and entertainment. A performing arts series brings four professional touring groups to Carrollton each year.

## Area (Within 45 miles)

Madison, Indiana, 13 miles west of Carrollton, is the home of the Madison Regatta, where the Indiana Governor's Cup Race pits the world's fastest race boats in high-speed competition. Recreational facilities available to Carrollton area residents at Madison include indoor and outdoor movie theatres, boating, municipal and private golf courses, racquetball courts, tennis courts, swimming pools, camping areas and nature trails. Madison is also noted for its many stately homes and historic buildings. Among the annual events held in Madison are the Chautauqua of the Arts, Old Court Days, and the Tri Kappa Tour of Historic Homes.

Clifty Falls State Park at Madison Indiana, was established in 1920 and contains over 1,300 acres of scenic beauty overlooking the Ohio River.

Glenwood Hall, located 15 miles southeast of Carrollton on the Kentucky River, is a private 2,500-acre resort with a marina, a clubhouse, lakes, a restaurant, a yacht club, an airstrip, stables, tennis courts, a camping area, two pools, an 18-hole golf course and several other recreational facilities.

Big Bone Lick State Park in Boone County, Kentucky, 35 miles northeast of Carrollton, provides a unique combination of educational and recreational pleasures. Visitors can walk through the natural outdoor museum with replicas and exhibits that tell the story of Big Bone Lick. Recreational activities and facilities include a modern campground with 62 sites, fishing in a nearby lake, an indoor museum and gift shop, picnic grounds, tennis, shuffleboard, volleyball, basketball, horseshoes, planned recreation, and a swimming pool in the camping area.

E. P. "Tom" Sawyer State Park, 45 miles southwest of Carrollton, is located near Louisville, Kentucky. Recreational facilities include an outdoor Olympic-size pool, a bathhouse, 12 lighted tennis courts, a picnic area, an archery range, and soccer fields. Planned recreation and a playground are offered year-round. Indoor facilities are available for basketball, volleyball, exercise classes, dance classes and various other events.

Louisville, Kentucky, 51 miles southwest of Carrollton, provides a wide variety of recreational opportunities. The most noted recreational event in Louisville is the Kentucky Derby at Churchill Downs. The "Run for the Roses" is the oldest continuously held horse race in the United States. Other attractions include: Kentucky Center for the Arts, Macauley Theatre, Actors Theatre of Louisville, Louisville Children's Theatre, the Louisville Bach Society, the Louisville Orchestra, the Louisville Ballet, the Kentucky Opera Association, several museums, the Louisville Zoological Gardens, University of Louisville sporting events, rock concerts, and the "Belle of Louisville" sternwheeler.

Frankfort, the capital of Kentucky, is 55 miles southeast of Carrollton. Points of interest in Frankfort include the Capitol Building, a 34-foot floral clock, the Daniel Boone Monument, several museums, and old homes with their original furnishings. Frankfort is also the home of Kentucky State University, which offers many cultural activities and sporting events.

The Northern Kentucky/Metro Area is within 60 miles of Carrollton. With downtown Cincinnati, Ohio, directly across the Ohio River, this area blends a rich Germanic heritage with progressive development, creating an unusual urban-rural character. The area offers convention centers, historic villages and cathedrals, museums, and cultural activities.

Cincinnati, Ohio, is 58 miles northeast of Carrollton. Cincinnati provides a wide variety of entertainment, cultural facilities and activities, and sports events - all within a few minutes drive. The Cincinnati Zoo offers entertainment the whole family can enjoy. Kings Island is the largest family entertainment center in the entire Midwest. The Cincinnati Riverfront Stadium is the home of the Cincinnati Reds baseball and Bengals pro football teams. The Riverfront Coliseum offers NCAA basketball action with the University of Cincinnati Bearcats. Cultural interests include the Cincinnati Symphony Orchestra, various art galleries and museums, libraries, and legitimate theatres presenting Broadway plays.

Horse racing meets are held at two courses in the Northern Kentucky/Cincinnati area. Turfway Park in Florence, Kentucky, offers thoroughbred and harness racing, and River Downs Racetrack in Cincinnati, Ohio, offers seasonal thoroughbred racing meets.

## COMMUNITY IMPROVEMENTS

### Recent

Carrollton was chosen as a "Kentucky Certified City" in 1981 through 1986. The award is based on achievement in the following categories: economic development, transportation, public affairs, utilities, health, commercial development, housing, education and recreation. The Certified Cities Program is sponsored by the Kentucky Chamber of Commerce.

Dow Corning Corporation, Kawneer Company, and Teledyne Wirz recently completed expansions at their Carrollton facilities.

A new twin cinema was recently constructed in the Park View shopping center.

Carrollton Utilities completed construction of a new \$4 million wastewater treatment plant in December, 1986. The new plant provides secondary treatment for up to 750,000 gallons of wastewater per day. The previous treatment plant will continue to provide primary treatment.

The Carroll County School System recently instituted a work-study program in cooperation with Dow Corning Corporation and M & T. Chemical. A computer-assisted learning center was also recently established.

The Carroll County Water District #1 recently installed 40 miles of additional waterlines in the county and constructed a 200,000 gallon storage tank.

### Under Way

A 12-unit riverfront condominium complex is under construction in downtown Carrollton. The project is scheduled to be completed in the fall of 1987.

Construction of four additional classrooms is under way at the Winn Elementary School. The project is scheduled to be completed in August 1987.

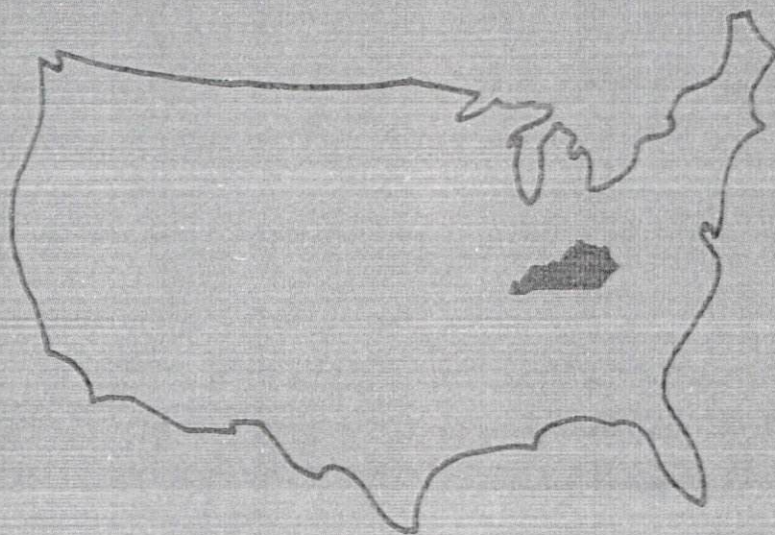
Carrollton Utilities is presently drilling a new water supply well. Estimated cost of the new well is \$50,000 and will be in service by Summer, 1987.



## Planned

There are tentative plans to construct a new jail in Carrollton. The estimated \$1.2 million project is scheduled to be completed in 1988.

A new community center is planned to be constructed in the Carroll County Park. The estimated \$800,000 center will include conference rooms, racquetball courts, and a basketball court. A construction date has not been determined as of February 1987.



**Kentucky Commerce Cabinet  
Department of Economic Development  
Capital Plaza Tower  
Frankfort, Kentucky 40601  
(502) 564-7140**