

1980

Industrial Resources: Carter County - Olive Hill and Grayson

Kentucky Library Research Collections
Western Kentucky University, spcol@wku.edu

Follow this and additional works at: https://digitalcommons.wku.edu/carter_cty

 Part of the [Business Administration, Management, and Operations Commons](#), [Growth and Development Commons](#), and the [Infrastructure Commons](#)

Recommended Citation

Kentucky Library Research Collections, "Industrial Resources: Carter County - Olive Hill and Grayson" (1980). *Carter County*. Paper 6.
https://digitalcommons.wku.edu/carter_cty/6

This Report is brought to you for free and open access by TopSCHOLAR®. It has been accepted for inclusion in Carter County by an authorized administrator of TopSCHOLAR®. For more information, please contact topscholar@wku.edu.

LK
199


Carton County

INDUSTRIAL RESOURCES

OLIVE HILL

GRAYSON

*Kentucky
first*



DEPARTMENT OF COMMERCE

OLIVE HILL, KENTUCKY --- Industrial Site No. 180 --- 22 Acres

For more information contact Mr. Gayle Rose, P. O. Box C, Olive Hill, Kentucky 41164 or the Kentucky Department of Commerce, Industrial Development Division, Capital Plaza Tower, Frankfort, Kentucky 40601.



LOCATION: Within northern city limits
ZONING: Industrial
HIGHWAY ACCESS: U.S. 60 approximately 700 feet south via KY 1704; Interstate 64 interchange approximately 3.6 miles northwest via KY 1704, U.S. 60 and KY 2
RAILROAD: Not rail served
WATER: City of Olive Hill
 Size Line: 6-inch line passes through site
GAS: City of Olive Hill
ELECTRICITY: City of Olive Hill
SEWERAGE: City of Olive Hill
 Size Line: 8-inch line approximately 500 feet south
OWNERSHIP: Olive Hill Industrial Foundation

SCALE: 1 inch = 2000 feet
CONTOUR INTERVAL: 20 feet
BASE: USGS 7.5 minute series - 1970

UTILITIES
 --- Water Line
 --- Sewer Line

- A. Case, Inc.
- B. Cowden-Olive Hill Co.
- C. Ralco Sewing Industries
- D. Olive Hill Finishing Co.
- E. New Era Homes, Inc.

300,000 gallons Water Tank

Olive Hill

Sewage Treatment Plant

THE CHESSE SYSTEM

KY 60

Gaging Sta.

Clark Hill

Garvin Ridge

Armstrong Hill

Interstate 64

KY 2



INDUSTRIAL RESOURCES
OLIVE HILL AND GRAYSON, KENTUCKY

Prepared by
The Kentucky Department of Commerce
Division of Research and Planning
in cooperation with
The Olive Hill Chamber of Commerce
and
The Grayson Area Chamber of Commerce

1980

Program supervisor - Pamela Riley; research - John McMurray; clerical - Jody Allphin; graphics - Frank Ferrante, Tony Cecconi, Richard Spencer; cartography - Industrial Development Division. Cost of printing paid from state funds.

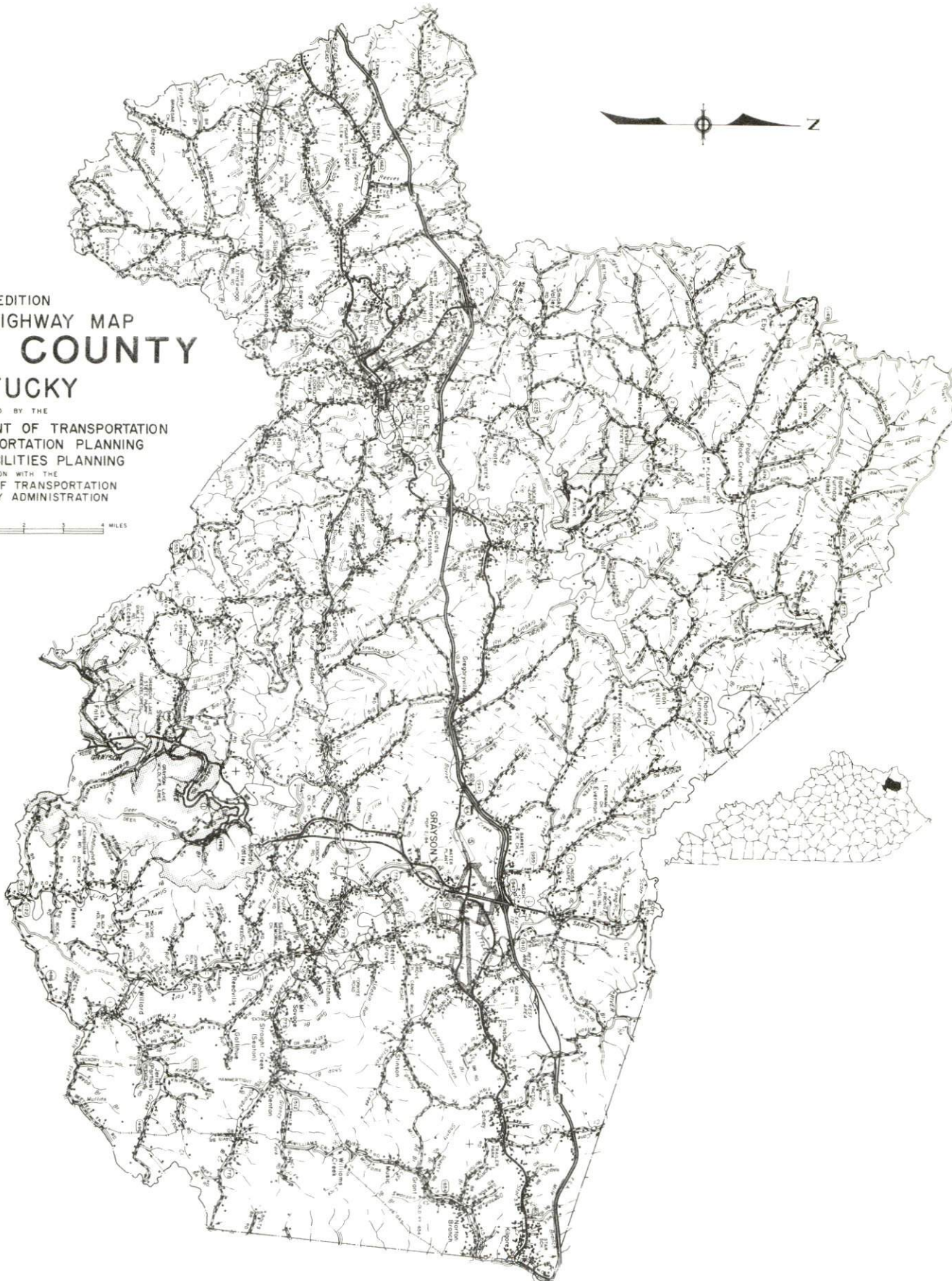
TABLE OF CONTENTS

<u>Chapter</u>	<u>Page</u>
INDUSTRIAL SITES	i
SUMMARY OF INDUSTRIAL RESOURCES - OLIVE HILL AND GRAYSON, KENTUCKY .	1
THE LABOR MARKET AREA	7
Population	7
Labor Force Characteristics of Residents, 1978	7
Carter County Manufacturing Firms, Their Products and Employment	8
Labor Organizations	9
Industrial Services	9
Estimated Male Labor Supply	10
Estimated Female Labor Supply	10
Average Weekly Wages by Industry, by Place of Work, 1978	11
Per Capita Personal Income	13
TRANSPORTATION	14
Rail	14
Highways	14
Truck Service	15
Air	16
Bus	17
Taxi	17
Rental Services	17
Water	17
POWER AND FUEL	18
Electricity	18
Natural Gas	19
Other Fuels	20
WATER AND SEWERAGE	21
Water	21
Sewerage	23
CLIMATE	24

<u>Chapter</u>	<u>Page</u>
LOCAL GOVERNMENT	25
City	25
County	25
Assessed Value of Property	25
Property Taxes	26
Combined State and Local Rates Per \$100 Valuation, 1979	26
Planning and Zoning	27
Safety	27
Police	27
Fire	27
Rescue Service	27
Refuse Collection and Disposal	28
EDUCATION	29
Public Schools	29
Area Colleges and Universities	30
Vocational Schools	31
HEALTH	32
Local Medical Personnel	32
Hospitals	32
Other Medical Facilities	33
Ambulance Service	33
Public Health	33
OTHER LOCAL FACILITIES	34
Communications	34
Library Services	35
Religious Institutions	35
Financial Institutions	36
Hotels and Motels	36
Clubs and Organizations	37
RECREATION	38
COMMUNITY IMPROVEMENTS	40

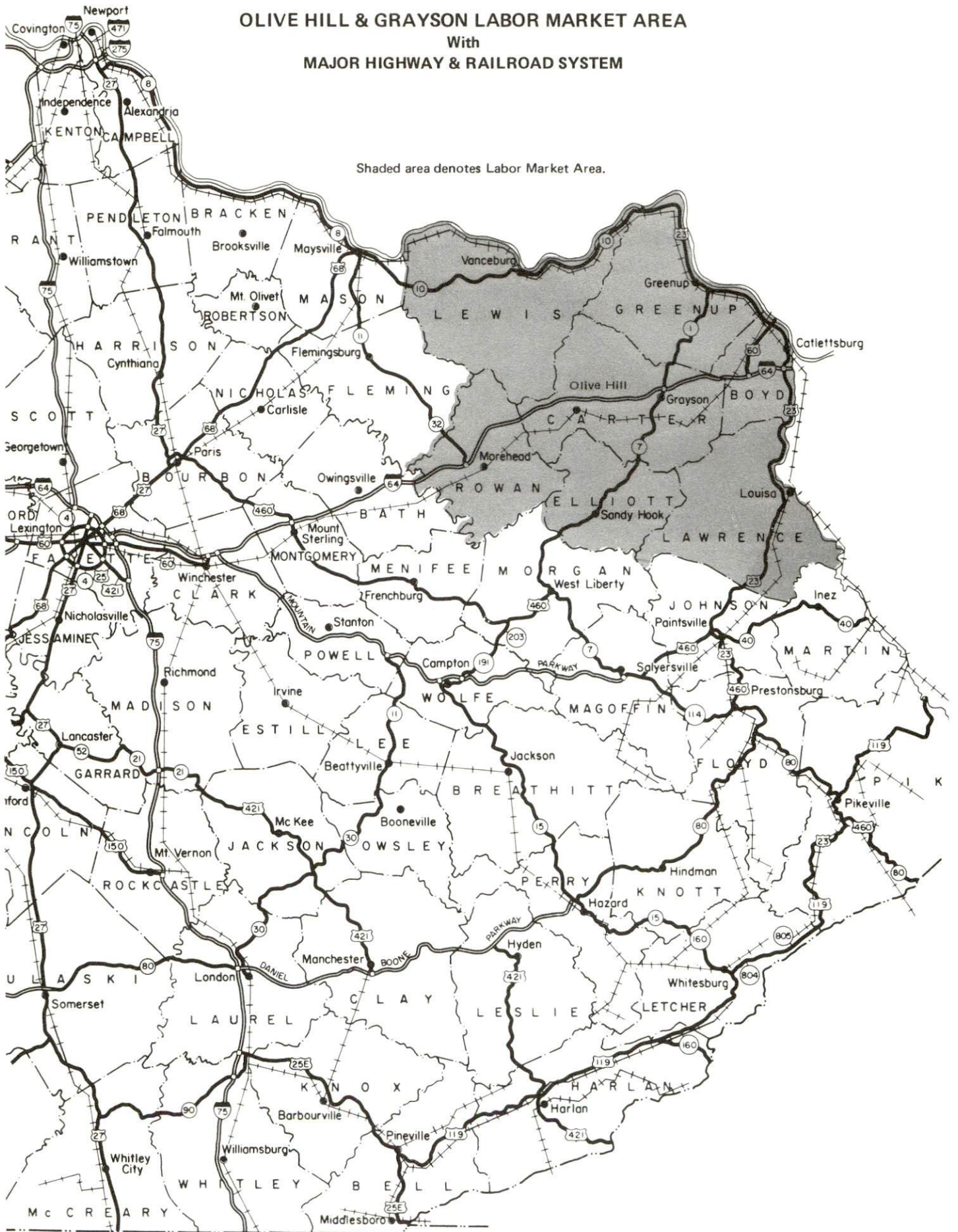
1979 EDITION
GENERAL HIGHWAY MAP
CARTER COUNTY
KENTUCKY

PREPARED BY THE
KENTUCKY DEPARTMENT OF TRANSPORTATION
OFFICE OF TRANSPORTATION PLANNING
DIVISION OF FACILITIES PLANNING
IN COOPERATION WITH THE
U.S. DEPARTMENT OF TRANSPORTATION
FEDERAL HIGHWAY ADMINISTRATION



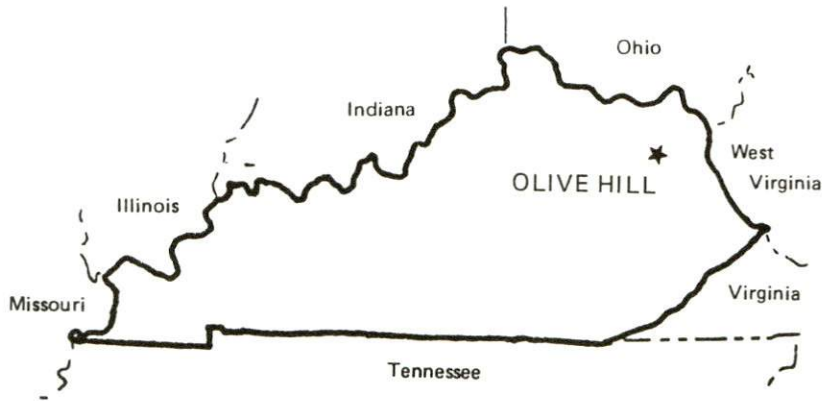
OLIVE HILL & GRAYSON LABOR MARKET AREA

With MAJOR HIGHWAY & RAILROAD SYSTEM



SUMMARY OF INDUSTRIAL RESOURCES
OLIVE HILL AND GRAYSON, KENTUCKY

LOCATION



Road Distance in Miles from Olive Hill:

Atlanta	<u>426</u>	Baltimore	<u>473</u>
Chicago	<u>437</u>	Detroit	<u>422</u>
New York	<u>645</u>	St. Louis	<u>420</u>

POPULATION

City of Olive Hill, 1977	<u>2,211</u>
City of Grayson, 1977	<u>2,404</u>
Carter County, 1978	<u>23,300</u>
Labor Market Area, 1978	<u>165,800</u>
% Nonwhite, Carter County, 1978	<u>0.2</u>

LABOR ANALYSIS

Labor Market Area - Carter, Boyd, Elliott, Greenup, Lawrence, Lewis and Rowan Counties

Estimated available workers from labor market area, 1978:

Male	<u>5,773</u>	Female	<u>4,824</u>
Unemployment rate, 1978		Labor Market Area	<u>5.5%</u>
Carter County	<u>8.9%</u>	Lawrence County	<u>9.1%</u>
Boyd County	<u>4.4%</u>	Lewis County	<u>7.6%</u>
Elliott County	<u>5.0%</u>	Rowan County	<u>5.2%</u>
Greenup County	<u>3.8%</u>		

Total employment, Carter County, 1978 - 7,080

Manufacturing employment in labor market area, 1978 - 14,557

Major manufacturing plants in Carter County:

<u>Name</u>	<u>Employment</u>
Ashland Sales & Service, Inc.	75
Case, Inc.	160
Cowden-Olive Hill Company	214
General Refractories Company	169
Louisville Fire Brick Works	57
Mullins & Sexton Lumber Company	52
New Era Homes, Inc.	85
Olive Hill Finishing Company	90
Ralco Sewing Industries	170

Labor unions in local manufacturing plants:

Brick and Clay Workers; Steelworkers

INDUSTRIAL SERVICES

	<u>Location</u>	<u>Mileage from Olive Hill</u>
Tool & Die, Machine & Pattern Shops	Ashland, Kentucky	36
Metal Service Centers	Huntington, West Virginia	41
Heat Treating	Huntington, West Virginia	41
Metal Finishers	Huntington, West Virginia	41
Electric Motor Repair	Huntington, West Virginia	41

TRANSPORTATION

Rail:

Railroad - The Chessie System serves Olive Hill
 Distance to nearest piggyback - 41 miles from Olive Hill

Highways:

Interstate - I-64
 U.S Highway - U.S. 60

Truck:

Number of interstate motor carriers - Olive Hill - 5, Grayson - 4;
 Local terminals - 0

Air:

Nearest scheduled airline service - Tri-State Airport
 Distance - 37 miles from Grayson and 50 miles from Olive Hill;
 Airlines serving - Piedmont and USAir

Nearest local airport - Sellers Field
 Distance - 4 miles from Olive Hill; Runway length - 2,500 feet

Water:

Nearest navigable river - Ohio River
Nearest public port - Ashland (Construction to begin in 1980)
Distance - 24 miles from Grayson and 36 miles from Olive Hill

UTILITIES AND SERVICES

Electricity:

Olive Hill

Local distributor - Olive Hill Electric Company
Source of power - Kentucky Power Company

Grayson

Local distributor - Kentucky Power Company
Source of power - Kentucky Power Company

Natural Gas:

Olive Hill

Local distributor - City of Olive Hill Natural Gas System
Source of supply - Tennessee Gas Pipeline Company
Available for new industry - Not at the present time

Grayson

Local distributor - Grayson Utility Commission
Source of supply - Tennessee Gas Pipeline Company
Available for new industry - Not at the present time

Other Fuels:

Number of local propane distributors - 2
Number of local distillate fuel oil distributors - 3

Water, treated:

Olive Hill

Local supplier - Municipal
Excess municipal system capacity - 350,000 gpd
Storage capacity - 650,000 gallons
Expansions planned - No

Grayson

Local supplier - Municipal
Excess municipal system capacity - 30,000 gpd
Storage capacity - 625,000 gallons
Expansions planned - Yes

Water, raw:

Sources - Little Sandy River, Tygart's Creek and Grayson Lake

Sewer:

Olive Hill

Excess treatment capacity - 125,000 gpd

Planned improvements - Yes

Grayson

Excess treatment capacity - 270,000 gpd

Planned improvements - Yes

CLIMATE

Temperature, Normal - 54.6 degrees F.

Precipitation, Normal - 38.44 inches

Snowfall, Mean Annual - 24.2 inches

Relative humidity (%) - 7 a.m. 80; 7 p.m. 68

GOVERNMENT

Olive Hill

Type - Mayor-City Council

Police personnel - full-time - 5

Fire department personnel - volunteer - 26

Fire insurance rating (A.I.A.), class - Inside city - 7
Outside city - 10

Grayson

Type - Mayor-City Council

Police personnel - full-time - 7

Fire department personnel - volunteer - 20

Fire insurance rating (A.I.A.), class - Inside city - 7
Outside city - 10

TAXES

Property taxes:

Combined state and local rates per \$100 valuation, 1979
(100% assessment)

	<u>Inside City of Olive Hill</u>	<u>Inside City of Grayson</u>	<u>Outside City</u>
1. Land and buildings	\$0.7795	\$0.7381	\$0.561
2. Mfg. machinery, raw materials, goods in process, pollution control equipment	0.1500	0.1500	0.150
3. Finished goods, office equip- ment, vehicles, other tangibles	0.9505	0.9091	0.732
4. Intangibles (accounts receivable, notes, bonds, etc.)	0.2500	0.2500	0.250
5. Leaseholds in I. R. bond financed plants	0.0150	0.0150	0.015

EDUCATION

Nearest state vocational-technical school - Ashland State Vocational-
Technical School at Ashland, 36 miles from Olive Hill

Area vocational education center - Carter County Area Vocational
Education Center at Olive Hill

College or university - Kentucky Christian College at Grayson

Public Schools:

High school enrollment - 1,600; Student/teacher ratio - 25-1

Elementary school enrollment - 3,972; Student/teacher ratio - 17-1

MEDICAL

Number of physicians locally - 3; Number of dentists locally - 4

Nearest hospitals - St. Claire Medical Center at Morehead, 19 miles from
Olive Hill, and King's Daughters' Hospital, 24 miles from Grayson

Total number of beds - 510

COMMUNICATIONS

Local newspapers - Olive Hill Times - Weekly; Journal-Enquirer - Weekly

Local radio stations - WGOH-AM, WVG0-FM, WKCC-FM

Television reception - Cable service available

RELIGIOUS FACILITIES

Churches - Olive Hill - 7, Grayson - 12; Nearest synagogue - Ashland,
24 miles from Grayson and 36 miles from Olive Hill

FINANCIAL INSTITUTIONS

Banks - 3; Total assets - \$127,669,108.68
Savings & loan associations - 1; Total assets - \$33,363,068.20

PUBLIC LODGING

Total number hotels and motels - 2; Total rooms - 58

RECREATION FACILITIES

Olive Hill

Park; Swimming pool; Tennis courts; Baseball fields; Playgrounds; Picnic area

Grayson

Tennis courts; Baseball fields; Playgrounds; Picnic areas

Nearest state resort park - Carter Caves State Resort Park
Camping; Swimming; Fishing; Boating; Lodgings; Dining facility; Open year round

THE LABOR MARKET AREA

POPULATION			
Area	1978*	1970	Percent Nonwhite**
Olive Hill	2,211**	1,197	0.1
Grayson	2,404**	2,184	0.4
Labor Market Area	165,800	151,442	N/A
Carter County	23,300	19,850	0.2
Boyd County	54,900	52,376	1.6
Elliott County	6,400	5,933	0.2
Greenup County	37,000	33,192	0.5
Lawrence County	12,800	10,726	0.3
Lewis County	13,900	12,355	0.3
Rowan County	17,500	17,010	1.4

*Provisional Estimates.

**1977 Population Estimates; 1970 Percent Nonwhite for cities; 1978 Percent Nonwhite for counties.

Sources: U.S. Department of Commerce, Bureau of the Census, Census of Population, 1970. U.S. Department of Commerce, Bureau of the Census, Current Population Reports, Series P-25, No. 830, October 1979; Series P-26, No. 78-17, August 1979. University of Louisville, Urban Studies Center, Population Research Unit, "Kentucky's Population Disaggregations of 1978 Estimates," January 1980.

LABOR FORCE CHARACTERISTICS OF RESIDENTS, 1978

	Carter County	Labor Market Area
Civilian Labor Force	7,768	63,402
Employment	7,080	59,919
Agricultural	417	2,092
Nonagricultural	6,663	57,827
Unemployment	688	3,483
Rate of Unemployment (%)	8.9	5.5

Source: Kentucky Department for Human Resources, Kentucky Labor Force Estimates, Annual Averages, 1978.

CARTER COUNTY MANUFACTURING FIRMS,
THEIR PRODUCTS AND EMPLOYMENT

Firm (Establishment date)	Product	Employment			Organized
		Total	Male	Female	
<u>Carter City</u>					
Standard Slag Stone Company (1954)	Crushed limestone	13	12	1	*
<u>Denton</u>					
Mullins & Sexton Lumber Company (1963)	Wood pallets, lumber	52	50	2	
<u>Grahn</u>					
Louisville Fire Brick Works (1913)	Fire brick	57	56	1	*
<u>Grayson</u>					
Big Sandy Ready Mix Concrete, Inc. (1959)	Ready mix concrete	4	2	2	
Evans Lumber Company, Inc. (1953)	Millwork	8	6	2	
The Grayson Journal-Enquirer (1922)	Newspaper	3	1	2	
Sturgills Truck Bodies (1950)	Wood truck bodies	2	2	0	
<u>Hitchens</u>					
General Refractories Company (1912)	Fireclay refractory brick	169	163	6	*
<u>Olive Hill</u>					
Acme Stone Company (1949)	Crushed stone	13	12	1	*
Ashland Sales & Service, Inc. (1968)	Military jackets, coats	75	5	70	
Case, Inc. (1970)	Men's sportswear, uniform coat liners, insulated underwear	160	19	141	
Cowden-Olive Hill Company (1963)	Men's and boys' work and play clothes	214	24	190	*

(Contd.)

Firm (Establishment date)	Product	Employment			Organized
		Total	Male	Female	
East Kentucky Paving Corporation (1957)	Bituminous concrete	10	10	0	*
Johnson Bass Hawk Company, Inc. (1977)	Fiberglass boats	10	9	1	
New Era Homes, Inc. (1978)	Pre-fabricated homes, wood and brick	85	79	6	
Olive Hill Finishing Company (1975)	Greeting cards	90	10	80	
Ralco Sewing Industries (1970)	Men's and boys' insulated underwear, men's hunting pants and parkas, men's, boys' and ladies' ski wear	170	25	145	*

*See Labor Organizations below.

Source: Kentucky Department of Commerce, Division of Research and Planning.

LABOR ORGANIZATIONS

Union

Representing manufacturing workers at:

The United Brick and Clay Workers of America, AFL-CIO

Acme Stone Company; Cowden-Olive Hill Company; General Refractories Company; Louisville Fire Brick Works; Ralco Sewing Industries; Standard Slag Stone Company

United Steelworkers of America, AFL-CIO

East Kentucky Paving Corporation

INDUSTRIAL SERVICES

	<u>Location</u>	<u>Mileage from Olive Hill</u>
Tool & Die, Machine & Pattern Shops	Ashland, Kentucky	36
Metal Service Centers	Huntington, West Virginia	41
Heat Treating	Huntington, West Virginia	41
Metal Finishers	Huntington, West Virginia	41
Electric Motor Repair	Huntington, West Virginia	41

Sources: Kentucky Directory of Selected Industrial Services, 1979.

Kentucky Department of Commerce, Division of Research and Planning.

ESTIMATED MALE LABOR SUPPLY
OLIVE HILL AND GRAYSON LABOR MARKET AREA

Area	Current			Under- employed	Future
	Total	Not in Labor Force	Unemployed		Reaching 18 years of age before 1986
Labor Market					
Area	5,773	1,102	1,681	2,990	7,210
Carter	795	160	335	300	948
Boyd	1,499	371	418	710	2,367
Elliott	289	44	105	140	286
Greenup	948	250	248	450	1,737
Lawrence	481	89	182	210	512
Lewis	503	92	171	240	710
Rowan	1,258	96	222	940	650

Sources: Kentucky Department for Human Resources, Kentucky Labor Supply Estimates by County, 1978. Kentucky Department of Commerce, Future Labor Supply Before 1986.

ESTIMATED FEMALE LABOR SUPPLY
OLIVE HILL AND GRAYSON LABOR MARKET AREA

Area	Current			Under- employed	Future
	Total	Not in Labor Force	Unemployed		Reaching 18 years of age before 1986
Labor Market					
Area	4,824	482	1,802	2,540	6,660
Carter	651	68	353	230	937
Boyd	1,478	178	480	820	2,066
Elliott	185	18	107	60	315
Greenup	875	107	268	500	1,608
Lawrence	321	38	193	90	426
Lewis	397	37	180	180	675
Rowan	917	36	221	660	633

Sources: Kentucky Department for Human Resources, Kentucky Labor Supply Estimates by County, 1978. Kentucky Department of Commerce, Future Labor Supply Before 1986.

AVERAGE WEEKLY WAGES BY INDUSTRY,
BY PLACE OF WORK, 1978

	<u>Carter County</u>	<u>Boyd County</u>	<u>Elliott County</u>	<u>Greenup County</u>
All Industries	\$169.01	\$255.73	\$264.72	\$329.15
Mining & Quarrying	*	*	*	*
Contract Construction	229.57	325.26	161.02	236.06
Manufacturing	164.07	331.01	*	425.90
Transportation, Communications & Public Utilities	260.73	278.54	*	275.87
Wholesale & Retail Trade	130.99	165.90	224.23	154.57
Finance, Insurance & Real Estate	188.68	212.61	*	157.99
Services	126.15	172.34	101.59	132.97
Other	103.13	125.18	0	*

	<u>Lawrence County</u>	<u>Lewis County</u>	<u>Rowan County</u>
All Industries	\$190.05	\$130.52	\$175.56
Mining & Quarrying	*	0	*
Contract Construction	344.03	*	203.05
Manufacturing	125.28	*	167.25
Transportation, Communications & Public Utilities	*	142.46	260.73
Wholesale & Retail Trade	127.81	104.72	121.81
Finance, Insurance & Real Estate	192.74	*	215.38
Services	*	117.12	195.87
Other	0	0	0

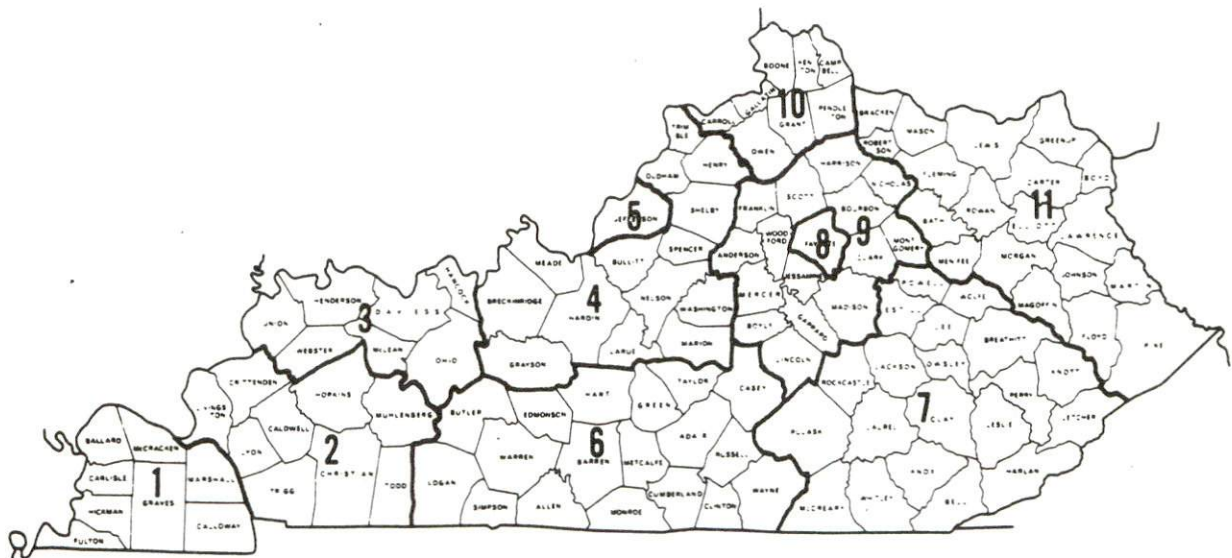
*Not disclosed.

Note: Excludes domestic workers, railway workers; certain nonprofit corporations; majority of federal, state, and local government workers; and self-employed workers.

Source: Kentucky Department for Human Resources, Average Weekly Wages of Workers Covered by Kentucky Unemployment Insurance Law, 1978.

Occupational wage rates for specific industries are usually not available to most government agencies, and wage data furnished to state employment agencies by individual industrial employers is protected from disclosure by federal law. The most reliable up-to-date wage information can be obtained by direct contact with local employers.

Associated Industries of Kentucky, a voluntary organization of Kentucky businesses, regularly collects occupational wage rates and fringe benefits data from participating member firms. Data is compiled for over 127 clearly defined office, production, and service occupations. Tabulations are published for eleven regions of Kentucky, as shown on the map below. It should be noted that the data may be weighted by the preponderance of firms in the larger cities and may be somewhat higher than the rates paid in the smaller communities. Data from these tabulations are available, upon request, from the Kentucky Department of Commerce, Frankfort, Kentucky 40601.



Associated Industries of Kentucky Area Wage Surveys

PER CAPITA PERSONAL INCOME

<u>Area</u>	<u>1978</u>	<u>1974</u>	<u>Percent Change</u>
Carter County	\$4,224	\$2,971	42.2
Labor Market Area			
Range	\$3,818 - 8,128	\$2,809 - 5,031	N/A
Kentucky	6,605	4,524	46.0
U.S.	7,840	5,428	44.4

Source: U.S. Department of Commerce, Bureau of Economic Analysis,
April 1980.

TRANSPORTATION

Rail

Line serving Olive Hill - The Chessie System

Services - One eastbound and one westbound freight makes daily stops; one eastbound and one westbound through freight daily; team track with space for seven cars; siding space available for 50 cars; nearest piggyback facilities are available in Huntington, West Virginia, 41 miles east of Olive Hill

Grayson is not directly served by a rail line.

For details on routing, schedules, rates, and services, contact:

The Chessie System
Real Estate and Industrial Development
808 Dixie Terminal Building
Cincinnati, Ohio 45202
(513) 369-5258

Highways

Carter County is bisected by Interstate 64 and U.S. Highway 60. Three interchanges to Interstate 64 are located in the county. One interchange is located 3 miles northwest of Olive Hill via Kentucky Route 2. One interchange is located 4 miles northeast of Olive Hill via U.S. 60. One interchange is also located near Grayson, 1 mile north of the city via Kentucky Route 1.

Truck Service

Company

Home Office

Olive Hill

Budig Western*

1100 Gest Street
Cincinnati, Ohio 45203

Hogan Storage and Transfer
Company**

P.O. Box 377
Williamson, West Virginia 25661

Overnite Transportation
Company*

P.O. Box 1216
Richmond, Virginia 23209

Reinhardt Transfer Company*

1410 Tenth Street
P.O. Box 7
Portsmouth, Ohio 45662

Smith's Transfer Corporation**

P.O. Box 1000
Staunton, Virginia 24401

Grayson

Hogan Storage and Transfer
Company**

-Same as above-

Overnite Transportation
Company*

-Same as above-

Reinhardt Transfer Company*

-Same as above-

Smith's Transfer Corporation**

-Same as above-

Other Freight Services

Nearest Shipping Center

Purolator Courier
Corporation***

Ashland, 36 miles from Olive Hill and
24 miles from Grayson

United Parcel Service***

Ashland, 36 miles from Olive Hill and
24 miles from Grayson

*Interstate and intrastate service.

**Interstate service only.

***For regular scheduled pickups or for occasional pickups, arrangements must be made with the Louisville office of Purolator Courier Corporation or United Parcel Service.

HIGHWAY MILES AND TRUCK TRANSIT TIME IN DAYS FROM
OLIVE HILL, KENTUCKY, TO SELECTED MARKET CENTERS

City	Highway Miles	Delivery		City	Highway Miles	Delivery	
		Time*	TL			Time*	TL
Atlanta, Ga.	426	1		Los Angeles, Ca.	2,265	6-8	
Baltimore, Md.	473	1-2		Louisville, Ky.	157	1	
Birmingham, Ala.	483	1-2		Nashville, Tenn.	295	1	
Chicago, Ill.	437	1-2		New Orleans, La.	812	3	
Cincinnati, Ohio	163	1		New York, N. Y.	645	2-3	
Cleveland, Ohio	335	1-2		Pittsburgh, Pa.	305	1-2	
Detroit, Mich.	422	3		St. Louis, Mo.	420	1	
Knoxville, Tenn.	232	1					

*Delivery time does not include the day of pickup.

Source: Delivery Time Only - Overnite Transportation Company, P.O. Box 1216,
Richmond, Virginia 23209.

Air

Local

Location: Sellers Field
4 nautical miles south-southeast of Olive Hill
Runways: 1 paved
Length: 2,500 feet
Traffic
Control: Wind sock and tetrahedron
Lighting: None
Services: Tie down and hangar

Nearest Scheduled Airline Service

Location: Tri-State Airport (Walker-Long Field)
9 miles southwest of Huntington, West Virginia;
37 miles east of Grayson and 50 miles east
of Olive Hill
Runways: 2 paved
Length: 6,509 feet and 3,007 feet
Traffic
Control: Tower
Lighting: Beacon, runway
Services: Piedmont and USAir airlines; 100LL and jet
fuel; major repairs, major Avionics repairs;
hangars and tiedowns; charter service;
flight instructions; plane rental; U.S. Customs;
taxi; limousine; car rentals; weather information;
restaurant

Air Freight Service: Air carriers accept air freight on a space
available basis

Bus - Southern Greyhound Bus Lines serve Olive Hill and Grayson.

Taxi - One company provides service to Olive Hill and Grayson.

Rental Services - Auto, truck, and trailer rentals are available in Ashland, 24 miles from Grayson and 36 miles from Olive Hill.

Water

Located 24 miles northeast of Grayson and 36 miles northeast of Olive Hill is the Ohio River at Ashland, where a nine-foot navigation channel is maintained. The Eastern Kentucky Port Authority is in the process of negotiating to buy two parcels of land in Ashland at Mile 321 on the Ohio River for the construction of a general port facility. Construction of the riverport is expected to begin in 1980.

POWER AND FUEL

Electricity

Company serving Olive Hill - Olive Hill Electric Company
Source of power - Kentucky Power Company
Total generating capacity - 1,002,600 KW
For industrial rates contact:

Olive Hill Electric Company
Olive Hill, Kentucky 41164
(606) 286-2192

and/or

Kentucky Power Company
P.O. Box 1428
Ashland, Kentucky 41101
(606) 325-9911

Company serving Grayson and sections of east and west Carter County -
Kentucky Power Company
Source of power - Kentucky Power Company
Total generating capacity - 1,002,600 KW
For industrial rates contact:

Kentucky Power Company
P.O. Box 1428
Ashland, Kentucky 41101
(606) 325-9911

Company serving central and southwestern sections of Carter County -
Grayson Rural Electric Cooperative Corporation
Source of power - East Kentucky Power Cooperative
Total generating capacity - 867,000 KW
For industrial rates contact:

Industrial Development Division
East Kentucky Power Cooperative
P.O. Box 707
Winchester, Kentucky 40391
(606) 744-4812

and/or

Grayson RECC
109 Bagby Park
Grayson, Kentucky 41143
(606) 474-5136

Natural Gas

Company serving Olive Hill - City of Olive Hill Natural Gas System

Source of supply - Tennessee Gas Pipeline Company

Size of transmission mains - 24-inch (supplier);
2 and 3 inches (distributor)

Distribution mains - 2 and 3 inches

Distribution pressure - 14.73 psi

Btu content - 1,022 per cubic foot

Specific gravity - .576

For rates and supplies contact:

City of Olive Hill Natural Gas System
City Clerk's Office
Box 460
Olive Hill, Kentucky 41164
(606) 286-2192

Company serving Grayson - Grayson Utility Commission

Source of supply - Tennessee Gas Pipeline Company

Size of transmission mains - 24-inch (supplier);
4 inches (distributor)

Distribution mains - 1, 2, and 3 inches

Distribution pressure - 25 psi

Btu content - 1,000 per cubic foot

Specific gravity - .60

For rates and supplies contact:

Grayson Utility Commission
302 East Main Street
Grayson, Kentucky 41143
(606) 474-5611

Other Fuels

Propane

Prince and Ross Gas Company
U.S. Highway 60 East
Grayson, Kentucky 41143

Williams Energy Company
U.S. Highway 60 East
Grayson, Kentucky 41143

Fuel oils

Distillate fuel oil -

Davis & Davis Distributors
Ashland Oil and Refining
Company
Grayson, Kentucky 41143

Qualls Oil Company, Inc.*
Texaco Oil Distributor
Old U.S. Highway 60 East
Olive Hill, Kentucky 41164

Waggoner Oil Company, Inc.*
Union 76 Oil Distributor
U.S. Highway 60 and I-64
Olive Hill, Kentucky 41164

Residual fuel oil - Arrangements must be made with the refinery.

Low sulphur content coal - Available in Kentucky.

*Bulk plant.

WATER AND SEWERAGE

Water

Company serving Olive Hill - Olive Hill Water Company
Box 460
Olive Hill, Kentucky 41164
(606) 286-2192

Source - Olive Hill Reservoir
Treatment plant capacity - 750,000 gallons per day
Average daily consumption - 350,000 gallons
Peak daily consumption - 400,000 gallons
Type treatment - Coagulation, sedimentation, filtration, chlorination,
fluoridation
Storage capacity - 650,000 gallons
Size lines - 6, 8, and 10 inches
Average pressure - 40 psi
Average temperature - 40 degrees F.

MONTHLY WATER RATES

Inside City

First	2,000 gallons	\$4.25 (Minimum)
Next	13,000 gallons	.90 per M gallons
Next	5,000 gallons	.80 per M gallons
Next	5,000 gallons	.70 per M gallons
Next	25,000 gallons	.60 per M gallons
All over	50,000 gallons	.50 per M gallons

Minimum Monthly Charge

5/8-inch connection	\$ 4.25
3/4-inch connection	4.25
1-inch connection	7.00
1 1/2-inch connection	10.00
2-inch connection	15.00
3-inch connection	30.00
4-inch connection	65.00

Outside City

First	2,000 gallons	\$7.65 (Minimum)
Next	3,000 gallons	1.62 per M gallons
Next	5,000 gallons	1.44 per M gallons
Next	5,000 gallons	1.26 per M gallons
Next	5,000 gallons	1.08 per M gallons
Next	5,000 gallons	.90 per M gallons
Next	25,000 gallons	.72 per M gallons
Next	50,000 gallons	.54 per M gallons
All over	100,000 gallons	.50 per M gallons

(Contd.)

Minimum Monthly Charge

3/4-inch connection	\$ 8.50
1-inch connection	10.50
1 1/2-inch connection	15.00
2-inch connection	22.50
3-inch connection	45.00
4-inch connection	97.50

Tap-on charge: 3/4-inch connection
Inside city - \$100
Outside city - \$150

Company serving Grayson - Grayson Utility Commission*
302 East Main Street
Grayson, Kentucky 41143
(606) 474-5611

Source - Little Sandy River
Treatment plant capacity - 750,000 gallons per day
Average daily consumption - 700,000 gallons
Peak daily consumption - 720,000 gallons
Type treatment - Coagulation, filtration, chlorination, fluoridation
Storage capacity - 625,000 gallons
Size lines - 2, 4, 6, 8, 10 and 12 inches
Average pressure - 80 psi
Average temperature - 60 degrees F.

MONTHLY WATER RATES

First	2,000 gallons	\$5.00 (Minimum)
Next	8,000 gallons	1.35 per M gallons
Next	40,000 gallons	1.25 per M gallons
Over	50,000 gallons	1.15 per M gallons

Out-of-city customers have a \$2.00 surcharge added to the water rate.

Tap-on charge: 3/4-inch meter
Inside city - \$75
Outside city - \$150
For larger installations, the regular fee is charged plus cost.

Surface water sources - Little Sandy River, Tygart's Creek and Grayson Lake
Average discharge - Little Sandy River at Grayson, Kentucky, 474 cfs (40 years, USGS, unadjusted); Tygart's Creek at Olive Hill, Kentucky, 87.4 cfs (21-years, USGS)
Expected ground water yield - 50 to 200 gpm in southern tip; 5 gpm or less in eastern tip; 5 to 50 gpm in remainder of county

*Planned improvements to the water system will increase the treatment plant capacity to 1,500,000 gallons per day.

Sewerage

Company serving Olive Hill - City of Olive Hill Sewerage System*
Box 460
Olive Hill, Kentucky 41164
(606) 286-2192

Design capacity - 250,000 gallons per day
Average daily flow - 125,000 gallons
Treatment - Primary
Type treatment - Cold floating top digester, drying beds
Treated effluent discharged into - Tygart Creek
Size of sanitary mains - 4, 6 and 8 inches
Size of storm mains - 12, 18 and 24 inches
Rates - 50 percent of monthly water charge
Tap-on charge: Inside city - \$100
Outside city - \$150

Company serving Grayson - Grayson Utility Commission**
302 East Main Street
Grayson, Kentucky 41143
(606) 474-5611

Design capacity - 720,000 gallons per day
Average daily flow - 450,000 gallons
Treatment - Primary
Type treatment - Trickling filter, clarifier and drying beds
Treated effluent discharged into - Little Sandy River
Size of sanitary mains - 6, 8 and 10 inches
Size of storm mains - 12 inches
Rates - A minimum charge of \$5.55 or 90 cents per 1,000 gallons of
water used
Tap-on charge: Inside city - \$75
Outside city - \$150

*The study phase of a 201 Facilities Plan has been completed and approved.
Funds will be available in June of 1980 for the preparation of construction
plans and specifications to upgrade the system.

**An infiltration/inflow study of the sewerage system has been completed
and a Sewer System Evaluation Study will be conducted.

CLIMATE

Carter County

Temperature

Normal (30-year record)	54.6 degrees
Average annual 1978	52.1 degrees
Record highest, August, 1918 (90-year record)	106.0 degrees
Record lowest, February, 1899 (90-year record)	-27.0 degrees
Normal heating degree days (30-year record)	4,817
(Heating degree day totals are the sums of negative departures of average daily temperatures from 65 degrees F.)	

Precipitation

Normal (30-year record)	38.44 inches
Mean annual snowfall (91-year record)	24.20 inches
Total precipitation 1978	36.87 inches
Mean number days precipitation (.01 inch or more) (90-year record)	142
Mean number days thunderstorms (76-year record)	44

Prevailing Winds

N/A

Relative Humidity

7 a.m.	80 percent (60-year record)
1 p.m.	56 percent (31-year record)
7 p.m.	68 percent (60-year record)

Source: U.S. Department of Commerce, Environmental Science
Services Administration, Climatological Data, 1978.
Station of record: Parkersburg, West Virginia.

LOCAL GOVERNMENT

City

Olive Hill

Structure - Mayor - 4-year term; 6 councilmen - 2-year terms
 Budget 1980 - General Fund \$196,100
 Water and Sewer Fund 199,700
 City Gas System 358,416
 Fees and licenses - Unloading licenses - \$25.00 per year; candy,
 cigarette, soft drink, and tobacco licenses - \$10.50 per year

Grayson

Structure - Mayor - 4-year term; 6 councilmen - 2-year terms
 Budget 1978-1979 - General Fund \$142,494
 Water and Sewer Fund 193,805
 City Gas System 431,995
 Fees and licenses - Auto sticker - \$10.00 per year; unloading
 license - \$30.00 per year; vending machines - \$10.00 per machine

County

Structure - County Judge/Executive - 4 year term;
 5 magistrates - 4-year terms
 Budget 1979-80 - General Fund \$275,600; Road Fund \$155,500

Assessed Value of Property, 1979

<u>Classes of Property</u>	<u>Olive Hill</u>	<u>Grayson</u>	<u>Carter County</u>
Real Estate and Tangibles		\$29,187,189	
Real Estate	\$11,482,635		\$132,427,491
Tangibles	5,802,624		42,362,670

Property Taxes

All property in Kentucky is assessed at 100 percent of fair cash value.

Land and buildings are taxed by the state and may be taxed by local jurisdictions. The state rate is \$0.279 per \$100 of assessed valuation.

Manufacturing machinery, raw materials inventories, pollution control equipment, and goods in the process of manufacture are not subject to local taxation. The state rate is \$0.15 per \$100.

Other tangible personal property owned by manufacturers (automobiles, trucks, finished goods, office furniture, office equipment) is taxed by the state at \$0.45 per \$100 and may be taxed by local jurisdictions.

Property stored in public warehouses in a transit status is not subject to local taxation. The state rate is only \$0.015 per \$100.

Intangible personal property located in Kentucky (money in hand, shares of stock, notes, bonds, accounts receivable, and other credits) is taxed by the state at \$0.25 per \$100, and is not subject to local taxation.

Private leaseholds in industrial facilities owned by cities or counties and financed by industrial revenue bonds are subject to a state tax of \$0.015 per \$100 of value (essentially the lessee's equity, adjusted for appreciation or depreciation). Local taxation is not permitted.

Combined State and Local Rates Per \$100 Valuation, 1979* (100% assessment)

	<u>Inside City of Olive Hill</u>	<u>Inside City of Grayson</u>	<u>Outside City</u>
1. Land and buildings	\$0.7795	\$0.7381	\$0.561
2. Mfg. machinery, raw materials, goods in process, pollution control equipment	0.1500	0.1500	0.150
3. Finished goods, office equipment, vehicles, other tangibles	0.9505	0.9091	0.732
4. Intangibles (accounts receivable, notes, bonds, etc.)	0.2500	0.2500	0.250
5. Leaseholds in I. R. bond financed plants	0.0150	0.0150	0.015

*Kentucky Department of Commerce.

Planning and Zoning

At the present time there is no planning and zoning commission active in Olive Hill or Grayson.
Mandatory state codes enforced - Kentucky Plumbing Code, National Electric Code, Kentucky Boiler Regulations and Standards, National Fire Protection Association Standards of Safety (for buildings with an occupancy of less than 100 persons), Kentucky Building Code (modeled after BOCA code and applying to buildings with an occupancy of 100 or more persons)

Safety

<u>Police</u>	<u>Olive Hill</u>	<u>Grayson</u>	<u>Carter County</u>
Total staff	5 full-time 3 part-time	7	6
Radio-patrol cars	2	2	3
<u>Fire</u>			
American Insurance Association Fire Rating	7	7	Olive Hill and Grayson Fire Departments provide fire protection for Carter County
Volunteers	26	20	

Rescue Service

Olive Hill Rescue Squad:

Number of volunteers - 26

Equipment - Rescue van, jeep, first aid equipment, flood lights, generator, saws, and "Jaws of Life" rescue apparatus

Personnel training - Emergency medical technician training, cardio-pulmonary resuscitation, fire fighting, scuba diving

Grayson Fire Department Rescue Squad:

Number of volunteers - 20

Equipment - Rescue unit equipped with oxygen and first aid equipment

Personnel training - Fire fighting, first aid, two volunteers with emergency medical technician training

Refuse Collection and Disposal

	<u>Olive Hill</u>	<u>Grayson</u>
Type service	Municipal	Private.
Fee charged:		
residential	\$3.50 per month	\$3.50 per month
business	\$5 to \$150 per month by volume	Negotiated
industrial	\$50 to \$250 per month by volume	Negotiated
Collection frequency:		
residential	Once weekly	Once Weekly
business	3 times weekly	As needed
industrial	3 times weekly	As needed
Trash pickup	Once weekly	As needed
Disposal method	Landfill	Landfill

Some areas of Carter County are provided refuse collection by private services for a \$3.00 monthly fee. The Carter County Landfill is available for public use and the fees are: \$3.00 per pickup truck load, \$6.00 per dump truck load, and \$1.25 per cubic yard for larger truck loads.

EDUCATION

Public Schools

Carter County

Total Enrollment (August, 1979)	5,572
Elementary	3,972
High School	1,600
Student-Teacher Ratio	19-1
Elementary	17-1
High School	25-1
Percent High School Graduates to College	41.9
Expenditures Per Pupil (1978-79)	\$946.05
Bonded Indebtedness, June 30, 1979	\$5,654,000*

*Includes \$1,340,000 refunding issue.

Area Colleges and Universities

<u>Name</u>	<u>Location (Miles distant)*</u>	<u>Enrollment (Fall, 1979)</u>	<u>Highest Degree Conferred</u>
Kentucky Christian College	Grayson, Kentucky (15)	459	Baccalaureate
Morehead State University	Morehead, Kentucky (19)	7,030	Masters, Specialist**
Ashland Community College	Ashland, Kentucky (36)	1,480	Associate
Ohio University (Ironton Campus)	Ironton, Ohio (40)	1,238	Associate and Baccalaureate***
Marshall University	Huntington, West Virginia (41)	11,530	Academic and Professional
Shawnee State Community College	Portsmouth, Ohio (46)	1,910	Associate and Baccalaureate***
Maysville Community College	Maysville, Kentucky (63)	462	Associate
Lexington Technical Institute	Lexington, Kentucky (85)	2,074	Associate
Transylvania University	Lexington, Kentucky (85)	789	Masters****
University of Kentucky	Lexington, Kentucky (85)	22,899	Doctorate, M.D., D.M.D., J.D.

Kentucky Christian College is a Bible College which was established in Grayson in 1919. The college is a non-profit educational institution designed especially for the preparation of men and women who plan to enter specialized, church-related vocations. Bachelor of Arts, Bachelor of Science, and Bachelor of Theology degrees are conferred by the college.

*Mileage from Olive Hill.

**Joint doctoral degree programs are offered in cooperation with the University of Kentucky, Lexington.

***Baccalaureate degree issued by Ohio University. Courses taught on the Ironton Campus of Ohio University and Shawnee State Community College campus respectively.

****Courses in the masters degree program are taught on the Transylvania campus by faculty members of Xavier University of Cincinnati. The degree is issued by Xavier University.

Vocational Schools

Nearest State School

Location	Ashland State Vocational- Technical School
Miles Distant	Ashland
Curriculum	36 from Olive Hill Business and Office Clerical Secretarial-Stenographic Consumer and Home Economics Child Care Commercial Foods Home Economics Health and Personal Services Occupations Cosmetology Nurse Assistant Practical Nursing Industrial Education Auto Body Repair Auto Mechanics Carpentry-Building Trades Drafting Industrial Electricity Industrial Electronics Machine Shop Radio and Television Repair Tool and Die Making Welding

Nearest Area Education Center

Location	Carter County Area Vocational Education Center
Curriculum	Olive Hill Industrial Education Auto Body Repair Auto Mechanics Carpentry Drafting Electricity Welding

Arrangements can be made to provide training in the specific production skills required by an industrial plant. Instruction may be conducted either in the vocational school or in the industrial plant, depending upon the desired arrangement and the availability of special equipment.

HEALTH

Local Medical Personnel*

Physicians - 3
Dentists - 4

Hospitals

<u>General Hospital</u>	<u>Location</u>	<u>Beds</u>
St. Clair Medical Center	Morehead, 19 miles southwest of Olive Hill	170**
King's Daughters' Hospital	Ashland, 24 miles northeast of Grayson	340

St. Clair Medical Center

General hospital facilities and services - Inpatient and outpatient services, 14-station emergency room, 4 operating rooms, 3 delivery rooms, 10-bed intensive coronary care unit, physical therapy department, diagnostic radiology (ultrasound, nuclear medicine, special procedures), EKG laboratory, blood bank, pharmacy, respiratory therapy, clinical and histology laboratory, medical library, home health and homemaker services, speech pathology, mental health

Medical staff - 5 general surgeons, anesthesiologist, 2 urologists, 2 orthopedists, 3 pediatricians, 3 obstetricians, radiologist, 4 family medicine physicians, 5 internal medicine specialists, pathologist, 2 oral surgeons, EENT surgeon, psychiatrist, 40 registered nurses, 16 licensed practical nurses, 9 laboratory technicians, 7 X-ray technicians, 3 pharmacists, 2 physical therapists, 3 respiratory therapists

King's Daughters' Hospital

General hospital facilities - Emergency room, 7 operating rooms, recovery room, X-ray, laboratory, OB section, pediatrics, pediatrics special care unit, intensive care unit, cardiac care unit, 17-bed psychiatric unit, occupational therapy, physical therapy, inhalation therapy, nuclear medicine, home health services, cardiac rehabilitation program, respiratory therapy rehabilitation program, prenatal clinic

(Contd.)

*Additional physicians and dentists for consultation are available in Morehead.

**A \$6.5 million expansion project which is scheduled for completion in the spring of 1980 will increase the number of beds from 94 to 170.

Medical staff - 69 physicians on active staff, 16 physicians on courtesy staff, 12 dentists, 2 pathologists, 160 registered nurses (full-time), 15 registered nurses (part-time), 55 licensed practical nurses, 115 nurses' assistants, 6 emergency medical technicians, 8 X-ray technicians

Other Medical Facilities

Carter County Clinic in Grayson

Ambulance Service

Name - Carter County Emergency Service
Staff - 12
Service - Carter County and surrounding areas
Equipment - 4 ambulances

Name - Smith Ambulance Service
Staff - 3
Service - Grayson and Olive Hill
Equipment - 2 ambulances

Ambulance service is also provided by the Olive Hill Rescue Squad and the Grayson Fire Department and Rescue Unit.

Public Health

Facility - Carter County Health Department
Staff - Three registered nurses, health environmentalist, two clerks, health officer, out-reach worker

OTHER LOCAL FACILITIES

Communications

	<u>Olive Hill</u>	<u>Grayson</u>
Telephone - Services -	General Telephone Company of Kentucky Standard	General Telephone Company of Kentucky Standard
Telegraph - Services -	Western Union Toll-free number	Western Union Toll-free number
Postal - U.S. Post Office Class - Mail received - Mail dispatched -	Second Once daily Once daily	First Once daily Once daily
Newspapers - Weekly and circulation - Other papers received from -	Olive Hill Times 2,935 Ashland, Louisville, and Lexington, Kentucky; Cincinnati, Ohio; Huntington, West Virginia	Journal-Enquirer 5,500 Ashland and Louisville, Kentucky; Huntington, West Virginia
Radio - Stations received from -	 Grayson, Morehead, Ashland, Prestons- burg, Lexington and Louisville, Kentucky; Nashville, Tennessee	WGOH-AM, WVGO-FM, WKCC-FM Ashland, Louisville, Pikeville, and Paintsville, Kentucky; Cincinnati and Portsmouth, Ohio; Huntington and Charleston, West Virginia
Television - Cable service - Reception from -	Yes Lexington, Kentucky; Cincinnati, Ohio; Huntington and Charleston, West Virginia	Yes Lexington, Kentucky; Cincinnati, Ohio; Huntington and Charleston, West Virginia
Kentucky Educational Television -	Morehead transmitter - Channel 38	Morehead transmitter - Channel 38

Library Services

Public library - Carter County Public Library - Olive Hill Branch

Size collection - 11,000 volumes

Circulation, 1978-79 - 18,256

Services - Audiovisual equipment, 16 mm films, interlibrary loan, bookmobile, newspapers, magazines, services to the blind and handicapped, meeting room, story hour

Public library - Carter County Public Library - Grayson Branch

Size collection - 11,000 volumes

Circulation, 1978-79 - 31,852

Services - Audiovisual equipment, 16 mm films, interlibrary loan, bookmobile, newspapers, magazines, services to the blind and handicapped, meeting room, story hour

College library - Lusby Memorial Library, Kentucky Christian College at Grayson

Size collection - 27,271 volumes

Special collections - Restoration Movement

Circulation, 1978 - 6,000

Services - Films, records, magazines, newspapers, periodicals, inter-library loan

Religious Institutions

	<u>Olive Hill</u>	<u>Grayson</u>
Number of churches -	7	12
Denominations -	Baptist Christian Church of Christ Church of Holiness Methodist Nazarene Wesleyan	Baptist Christian Church of Christ Church of God Church of God of Prophecy Freewill Baptist Methodist Nazarene Pentecostal Presbyterian Roman Catholic
Nearest Synagogues -		Ashland, 24 miles from Grayson and 36 miles from Olive Hill
Congregations -		Agudath Achim (reform)

Financial Institutions

<u>Banks</u>	<u>Assets</u>	<u>Deposits</u>	<u>Statement Date</u>
Peoples Bank of Olive Hill	\$43,468,525.51	\$33,801,338.19	6/30/79
The Commercial Bank of Grayson	34,524,759.35	31,030,651.97	6/30/79
First National Bank of Grayson	49,675,823.82	45,052,549.38	6/30/79
<u>Savings and Loan Associations</u>	<u>Assets</u>	<u>Savings Accounts</u>	<u>Statement Date</u>
Catlettsburg Federal Savings and Loan Association	\$33,363,068.20	\$29,467,948.55	12/30/79

Hotels and Motels

	<u>Olive Hill</u>	<u>Grayson*</u>
Total number -	1	1
Total rooms -	28	30

*A 60-room motel is scheduled for construction in Grayson.

Clubs and Organizations

Olive Hill

American Legion
American Legion Auxiliary
Boy Scouts
Bud and Bloom Club
Eastern Star
Fish and Game Club
4-H
Garden Club
Girl Scouts
Jaycees
Little League baseball
Masons
Ministerial Association
Olive Hill Chamber of Commerce
Parents-Teachers Association
Rotary
Skyline Trap Shoot Club

Grayson

American Legion
Boy Scouts
Boosters Club
Eagles
Eastern Star
4-H
Future Farmers of America
Future Homemakers of America
Garden Club
Girl Scouts
Grayson Area Chamber of Commerce
Graysonian Homemakers
Jaycees
Lions Club
Little League baseball
Little Sandy Fish and Game Club
Masons
Parents-Teachers Association
REA Ladies Club
Rotary Club
Shriners
Veterans of Foreign Wars
Younger Women's Club
Women's Club

RECREATION

Local

Recreational facilities in Olive Hill include tennis courts, ball fields, playgrounds, swimming pool, movie theater, and a park with a picnic area. A shelter house is being constructed for the picnic area.

The Eastern Kentucky Homecoming, an event held annually in Olive Hill, features the famed Olive Hill entertainer and songwriter Tom T. Hall and the Tom T. Hall golf tournament. Other attractions of the event are a parade, horse show, beauty pageant, music, and local arts and crafts.

Recreational facilities in Grayson include tennis courts, ball fields, and a playground with picnic areas. A fund raising drive is under way to purchase a site to be developed into a recreation park which will feature a swimming pool and bathhouse.

Grayson Memory Days, held annually, features a barbecue, street dancing, and a Shriners horse show.

Carter Caves State Resort Park, 6 miles north of Olive Hill, is located in an area of woods, cliffs, streams, natural bridges, and caves. Approximately twenty caves are located within the 1,000 acres of the park. Regular tours are conducted through several of the caves. Other features of the park include a 45-acre lake with beach, a lodge, cottages, camping sites, a swimming pool, a riding stable, a 9-hole golf course, hiking trails, tennis courts, playgrounds and picnic areas, boat rentals, and a nature center.

A trip down Tygart's Creek near Olive Hill offers an opportunity for canoeing, spelunking, hiking, hunting, and picnicking.

Grayson Lake State Park is located south of Grayson on a 1,500-acre lake. The park features a beach, campsites, picnic areas, a boat launch and a marina.

(Contd.)

Area (Within 25 miles)

Greenbo Lake State Resort Park is a 3,300-acre park located 16 miles north of Grayson. Facilities at the park include a lodge with a dining room and gift shop, camping sites, a swimming pool, and a 225-acre lake with a beach and bathhouse complex. Recreational activities offered at the park include fishing, hiking, horseback riding, miniature golf, picnicking, shuffleboard, and tennis. A marina which is located near the lodge has open slips, a launching ramp, and rental boats of all types.

The Daniel Boone National Forest, a vast timberland in which Daniel Boone hunted and settled, is located just 14 miles west of Olive Hill. Located throughout the forest are picnic areas, playgrounds, hiking trails, campgrounds, stocked creeks and lakes, special hunting preserves, and boating facilities.

COMMUNITY IMPROVEMENTS

Olive Hill

Two firms - The Carter County Mushroom Company and the Johnson Bass Hawk Company, Inc. - have recently begun operations in Olive Hill.

Two food marts, a fast food restaurant, a family style restaurant, and a hardware store have recently opened for business.

Peoples Bank of Olive Hill has a \$285,000 project under way with completion due in 1980. The project includes remodeling the drive-in facilities at the main office and constructing a full service branch with drive-in facilities to be located in Pleasant Valley.

The study phase of a 201 Facilities Plan of the Olive Hill sewerage system has been completed and approved. Funds will be available in June of 1980 for the preparation of construction plans and specifications to upgrade the system.

Land zoning has been completed to permit the construction of 45 new homes for low and moderate income families.

The Olive Hill Fire Department has purchased a new fire engine and is rebuilding a 1,500-gallon tanker. In addition, the department has affiliated its radio frequency with that of the City of Grayson and Carter County.

New kitchen facilities have been added to the American Legion Hall.

Grayson

Two food marts, two department stores, two restaurants, a furniture store, and a plumbing and electrical supply company have opened in Grayson.

The First National Bank of Grayson has constructed branch banks in the communities of Rush and Willard. Remodeling of second floor quarters at the main bank will provide additional office space.

The Commercial Bank of Grayson will build a branch bank with drive-in banking service at the intersection of Interstate 64 and Kentucky Highway 1.

Plans are under way to increase the treatment capacity of the Grayson water system from 750,000 to 1,500,000 gallons per day. Expansion of the system will include installing two new 75 h.p. raw water intake pumps and two new 75 h.p. high service pumps for treated water; expanding the filtering beds; and doubling the clearwell capacity. A study of the raw water intake lines will be made to determine additional improvements needed.

(Contd.)

A new pumping station has allowed extension of sewer service to 100 new customers. In addition, an infiltration/inflow study of the Grayson sewerage system has been completed. A Sewer System Evaluation Study will be conducted as the next phase of a program to determine what improvements need to be made to upgrade the sewerage system.

The City of Grayson has purchased a new fire engine and a pickup truck at a total cost of \$78,600. A new police cruiser has been budgeted for 1980 and bids have been let to reconstruct the city hall which was destroyed by fire. Construction of ramps for the handicapped on city streets is under way.

An application has been submitted to the U.S. Department of Housing and Urban Development for rehabilitation of 25 homes in the Dixie area of Grayson.

Kentucky Christian College, located at Grayson, has a \$2 million construction project under way. A new dormitory and chapel have been completed, and a new building for the Lusby Memorial Library is scheduled for completion in the spring of 1980.

A \$300,000 fund raising drive is under way to purchase 9 acres of a former industrial site for the development of a recreation park. Facilities planned for the park include a swimming pool, a bathhouse, tennis courts, and softball and baseball fields.

A welcome center is nearing completion on Interstate 64 at Grayson.

Carter County

Improvements by the Carter County School System include the construction of a new elementary school at Olive Hill and construction of a gymnasium at East Carter High School and at West Carter High School. Improvements to the fire alarm systems, fire doors, exit doors, and stairwells are being made at all Carter County schools to bring them into compliance with Kentucky state fire codes. In addition, new programs in art, practical arts, reading, special education, and speech are being added to the curriculum.

The Carter County Public Library System has been established and branch libraries have been opened in Olive Hill and Grayson.

With the sale of Carter County bonds, the banks of Grayson and Olive Hill have \$12 million available to be loaned for construction of homes for middle and upper income families.