

1994

Industrial Resources: Green County - Greensburg

Kentucky Library Research Collections
Western Kentucky University, spcol@wku.edu

Follow this and additional works at: https://digitalcommons.wku.edu/green_cty

 Part of the [Business Administration, Management, and Operations Commons](#), [Growth and Development Commons](#), and the [Infrastructure Commons](#)

Recommended Citation

Kentucky Library Research Collections, "Industrial Resources: Green County - Greensburg" (1994). *Green County*. Paper 4.
https://digitalcommons.wku.edu/green_cty/4

This Report is brought to you for free and open access by TopSCHOLAR®. It has been accepted for inclusion in Green County by an authorized administrator of TopSCHOLAR®. For more information, please contact topscholar@wku.edu.

Green County

Kentucky

Resources For Economic Development

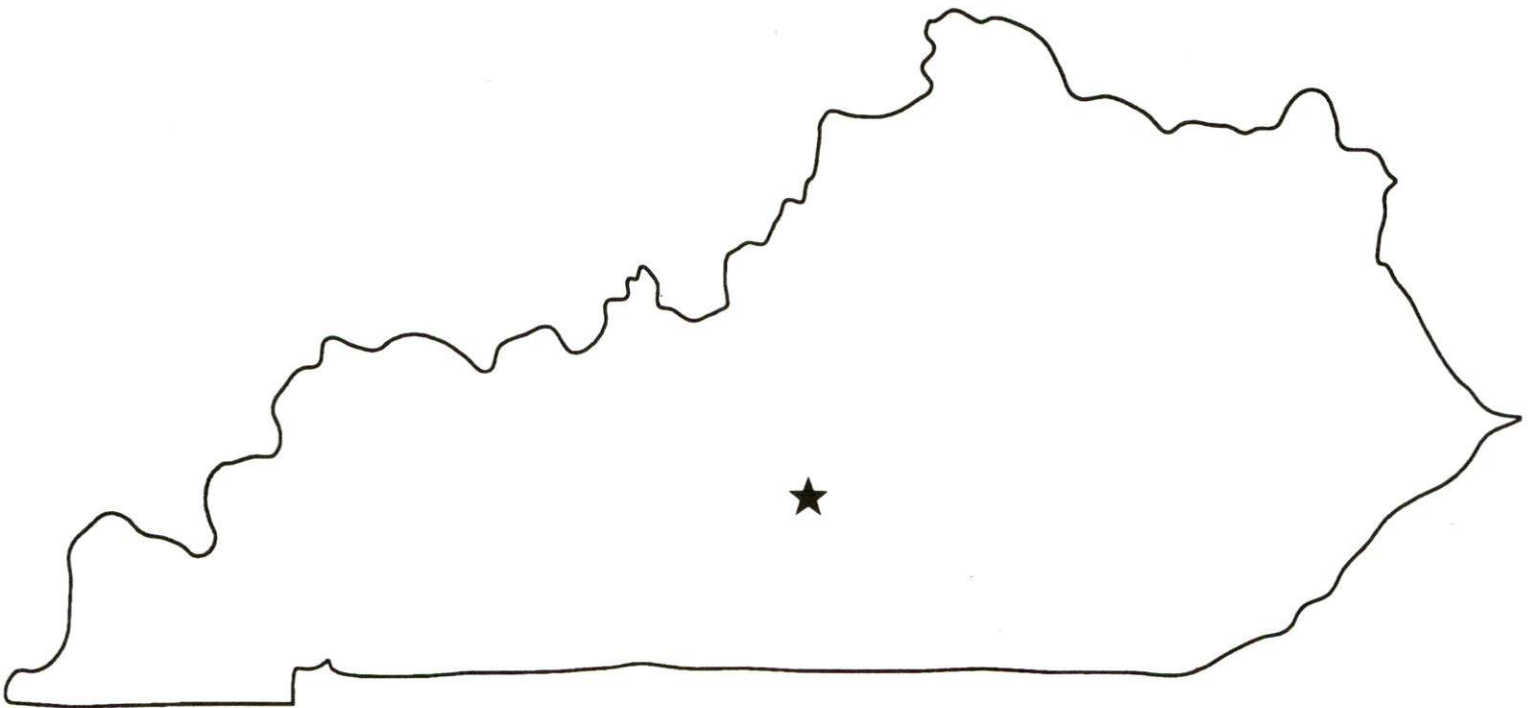
Greensburg

- Albany
- Barbourville
- Ballard County
- Bardstown • Booneville
- Berea
- Bowling Green • Boyd & Greenup Counties
- Bracken County • Brandenburg • Breckinridge
- Brownsville • Bullitt County • Burkesville • Cadiz
- Campbellsville • Campton • Carlisle • Carlisle County
- Carrollton • Cave City • Clinton • Columbia • Corbin • Cynthia
- Danville • Dawson Springs • Edmonton • Elizabethtown • Estill County
- Elliott County • Falmouth & Butler • Flemingsburg • Frankfort • Franklin
- Frenchburg • Fulton County • Gallatin County • Georgetown • Grant County • Greensburg
- Grayson & Olive Hill • Glasgow • Hancock County • Harlan County • Harrodsburg • Hart County
- Hazard • Henderson • Henry County • Hodgenville • Hopkinsville-Christian County • Jackson County
- Jackson • Knott County • LaGrange & Buckner • Lancaster • Lawrenceburg • Lebanon • Leitchfield-
- Grayson County • Letcher County • Lexington • Liberty-Casey County • Logan County • Louisville
- London • Louisa • Lyon County • Madisonville & Earlington • Manchester • Marshall County • Mayfield
- Maysville • McCreary County • Marion • McLean County • Middlesboro & Pineville • Monticello • Morehead
- Morgantown • Mt. Sterling • Mt. Vernon • Muhlenberg County • Murray • Nicholasville • Northern Kentucky
- Ohio County • Owensboro • Owenton • Owingsville • Paducah • Paintsville • Paris • Pike County • Powell
- Prestonsburg • Princeton • Radcliff • Richmond • Russell County • Scottsville • Shelbyville • Somerset
- Springfield • Stamping Ground • Stanford-Lincoln County • Tompkinsville & Gamaliel • Taylorsville
- Todd County • Union County • Vanceburg • Versailles • Webster County • West Liberty • Williamsburg
- Winchester, Kentucky

Kentucky

**Resources For
Economic Development**

Greensburg



GREENSBURG>\$.00



CB43

Prepared by
The Kentucky Cabinet for Economic Development
Division of Research
in cooperation with
The Green County Chamber of Commerce
and
The Green County Industrial Foundation

1994

Division Director - Pamela K. Riley; program manager - Keith Roberts; research - Keith Roberts; clerical - Wanda Sharp; graphics - Robert Owens. Cost of printing paid from state funds.

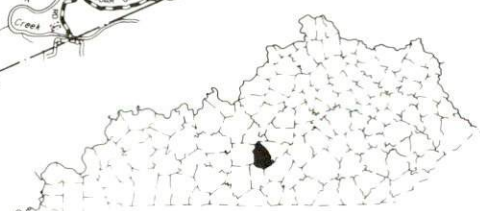
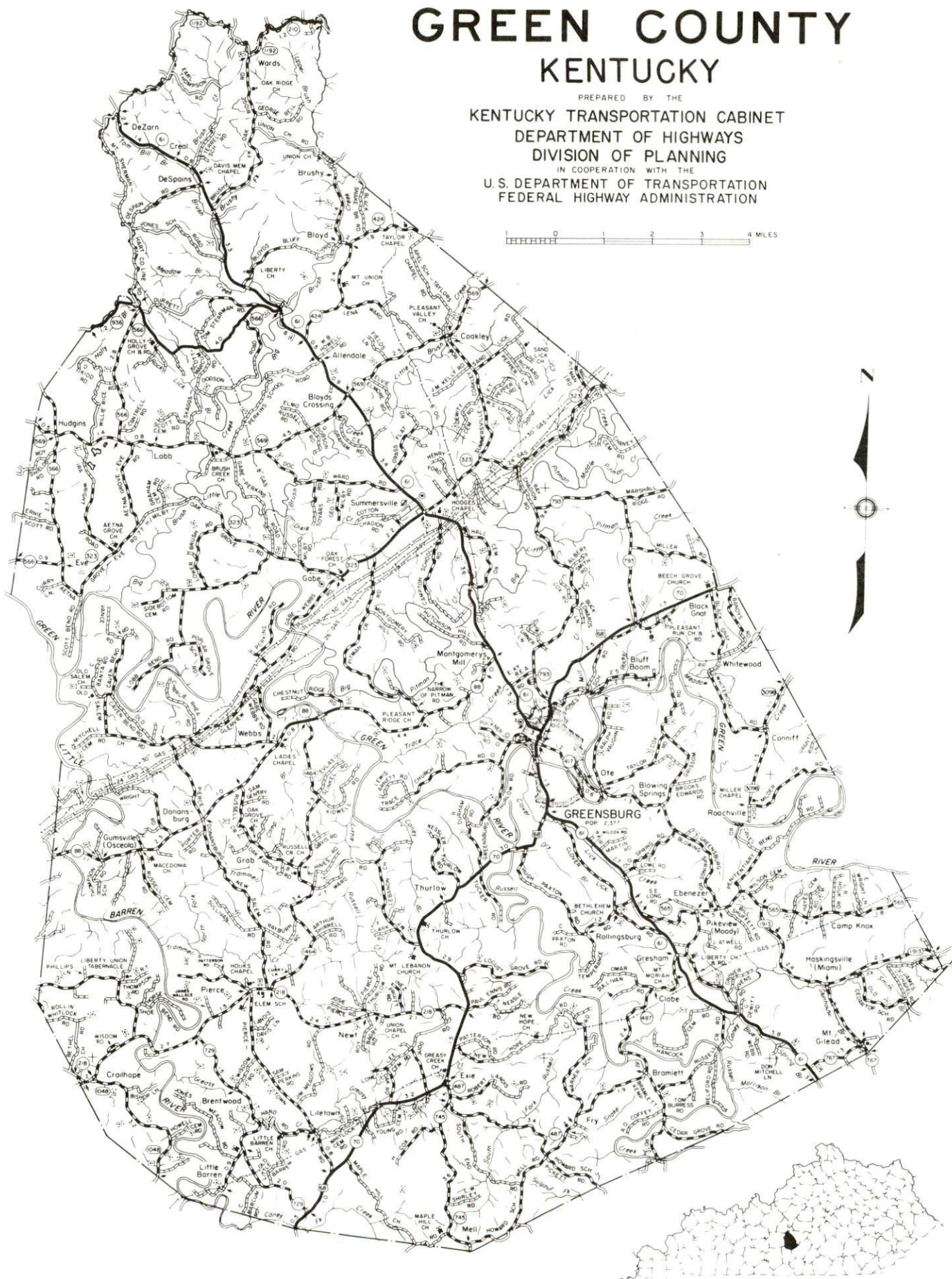
TABLE OF CONTENTS

<u>Chapter</u>	<u>Page</u>
GREENSBURG, KENTUCKY - A RESOURCE PROFILE	1
THE LABOR MARKET STATISTICS	2
Labor Market Area Map	2
Population	3
Population Projections	3
Estimated Labor Supply	3
Labor Force Characteristics of Residents, 1992	4
Selected Components of Nonagricultural Employment, by Place of Work, 1992	5
Per Capita Personal Income	6
Average Placement Wages	7
Average Weekly Wages of Workers Covered by Unemployment Insurance 1992 - Bar Chart	8
Average Weekly Wages by Industry, by Place of Work, 1992	9
EXISTING INDUSTRY	10
Greensburg Manufacturing Firms, Their Products and Employment	10
Recent Industrial Developments	10
Labor Organizations in Manufacturing Firms	11
Selected Industrial Services	11
TRANSPORTATION	12
Highways	12
Truck Service	12
Selected Market Location Map	13
Rail	14
Air	14
UTILITIES	15
Electricity	15
Natural Gas	15
Public Water Supply	16
Sewerage	16
CLIMATE	17

<u>Chapter</u>	<u>Page</u>
LOCAL GOVERNMENT	18
Structure	18
Planning and Zoning	18
Local Fees and Licenses	18
State and Local Property Taxes	19
EDUCATION	20
Public Schools	20
Area Colleges and Universities	20
Vocational Training	21
OTHER LOCAL FACILITIES	23
Local Medical Personnel	23
Hospitals	23
Other Medical Facilities and Services	23
Banks and Savings & Loan Associations	23
Newspapers	23
Telephone Service	23
RECREATION	24

GENERAL HIGHWAY MAP GREEN COUNTY KENTUCKY

PREPARED BY THE
KENTUCKY TRANSPORTATION CABINET
DEPARTMENT OF HIGHWAYS
DIVISION OF PLANNING
IN COOPERATION WITH THE
U.S. DEPARTMENT OF TRANSPORTATION
FEDERAL HIGHWAY ADMINISTRATION



GREENSBURG, KENTUCKY - A RESOURCE PROFILE

Greensburg, the county seat of Green County, is located in south central Kentucky. The city had a 1990 population of 1,990. Greensburg is located 84 miles south of Louisville, Kentucky; 138 miles northeast of Nashville, Tennessee; and 323 miles southeast of St. Louis, Missouri.

Green County, with a land area of 288 square miles, is located in the Mississippian Plateaus Region of south central Kentucky. In 1990, Green County had a population of 10,371.

Greensburg re-certified as a "Kentucky Certified City" in 1993 for its fourth consecutive year. Re-certification is based on achievement in the following areas: existing industry assistance, small business assistance, educational resources, and community development factors of health care, public safety, arts and culture, recreation, governmental awareness and resources. The Certified Cities Program is sponsored by the Kentucky Chamber of Commerce.

The Economic Framework - The total number of Green County residents employed in 1992 averaged 4,912. Manufacturing firms in the county reported 859 employees; wholesale and retail trade provided 342 jobs; 286 people were employed in service occupations; state and local government accounted for 521 employees; and contract construction firms provided 22 jobs.

Labor Supply - There is a current estimated labor supply of 5,006 persons available for industrial jobs in the labor market area. In addition, from 1994 through 1998, 6,072 young persons in the area will become 18 years of age and potentially available for industrial jobs.

Transportation - Highways serving Greensburg are U.S. Highway 68, a "AAA"-rated trucking highway; Kentucky Route 61 a "AA"-rated trucking highway; and Kentucky Route 70. Eleven trucking companies provide interstate and/or intrastate service to Greensburg. The nearest rail service is provided by CSX Transportation at Munfordville, 27 miles west of Greensburg. The Taylor County Airport, twelve miles northeast, has a 5,000-foot paved runway. The nearest scheduled commercial airline service is available at Standiford Field in Louisville, 80 miles north; and at the Blue Grass Airport, 89 miles northeast, near Lexington.

Power and Fuel - Electric power is provided to Greensburg and portion of Green County by the Kentucky Utilities Company. Green County is also served by the Taylor County Rural Electric Cooperative Corporation. Natural gas service is provided to Greensburg by the Western Kentucky Gas Company.

Education - Primary and secondary education in Greensburg and Green County is provided by the Green County School System. There are seven colleges and universities located within 70 miles of Greensburg. Vocational training is available locally at the Green County Area Vocational Education Center. The Elizabethtown State Vocational-Technical School, 40 miles northwest, is the nearest state vocational-technical school. Vocational training is also available in Somerset, 62 miles south of Greensburg.

LABOR MARKET STATISTICS

The Greensburg Labor Market Area includes Green County and the adjoining Kentucky counties of Adair, Hart, LaRue, Metcalfe, and Taylor.

	POPULATION		
	1990	1980	1970
Labor Market Area	82,409	84,262	73,354
Greensburg	1,990	2,377	1,990
Green County	10,371	11,043	10,350

Source: U.S. Department of Commerce, Bureau of the Census, January 1991.

	POPULATION PROJECTIONS			
	1995	2000	2010	2020
Labor Market Area	82,687	82,633	82,129	81,170
Green County	10,210	10,006	9,623	9,266

Note: Population projections are from Moderate Growth Series forecast.
Source: University of Louisville, Urban Studies Center, State Data Center.

	ESTIMATED LABOR SUPPLY			
	Current		Not in Labor Force	Future
	Total	Unemployed		Becoming 18 years of age 1994 thru 1998
Labor Market Area*	5,006	2,938	2,068	6,072
Green County	475	379	96	758

* Additional workers may be drawn from other nearby counties.

Note: Unemployed - persons unemployed and actively seeking work; Not in Labor Force - represents the number of persons who would enter the labor force if suitable employment were available (based on the assumption that persons in Kentucky would like to participate in the labor force in the same proportion that they do nationally). Underemployed persons (employed only 14 to 26 weeks during the year) are no longer included in labor surplus estimates.

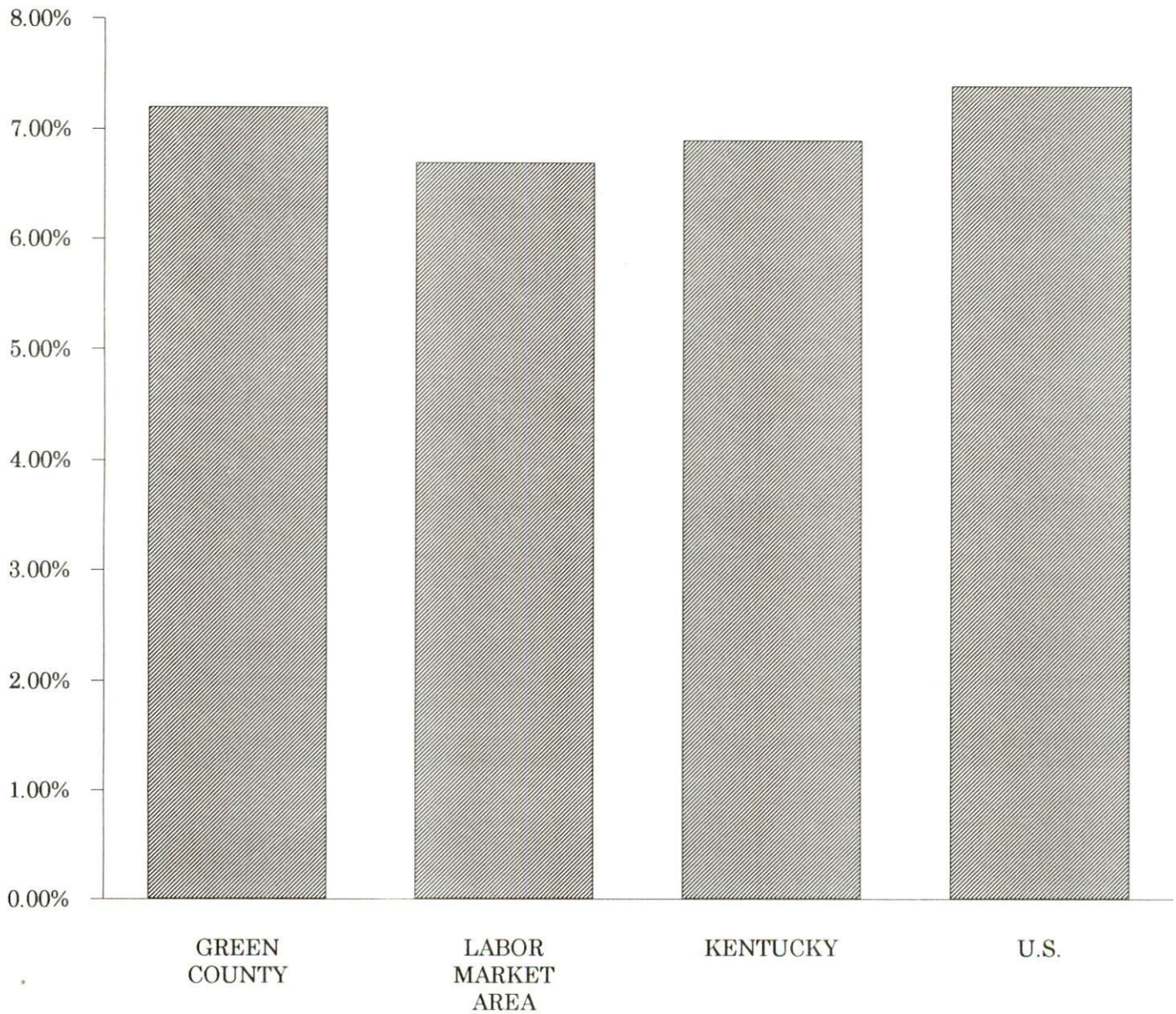
Sources: Kentucky Cabinet for Human Resources, Kentucky Labor Surplus Estimates by County, 1992. Kentucky Cabinet for Economic Development, Future Labor Supply Becoming 18 Years of Age, 1994 thru 1998.

LABOR FORCE CHARACTERISTICS OF RESIDENTS, 1992

	<u>Green County</u>	<u>Labor Market Area</u>
Civilian Labor Force	5,291	43,927
Employment	4,912	40,989
Unemployment	379	2,938
Rate of Unemployment (%)	7.2	6.7

Source: Kentucky Cabinet for Human Resources, Kentucky Labor Force Estimates, Annual Averages, 1992.

UNEMPLOYMENT RATES
1992

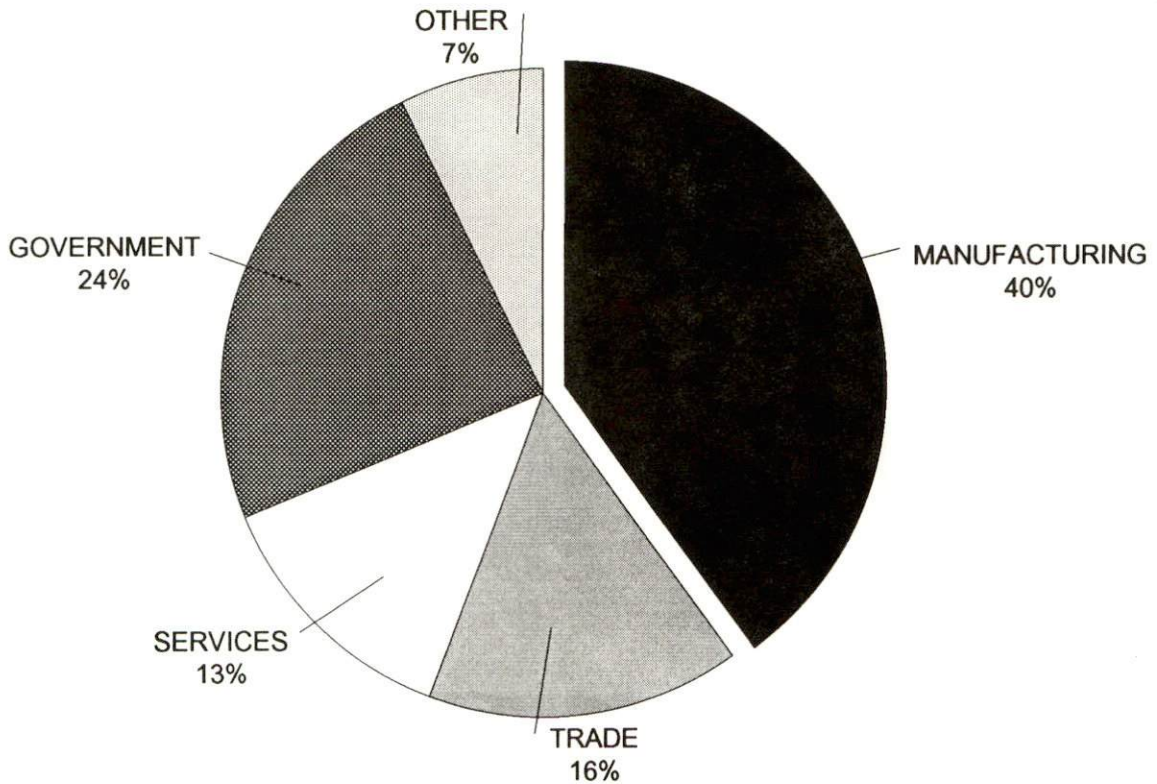


SELECTED COMPONENTS OF NONAGRICULTURAL EMPLOYMENT
BY PLACE OF WORK, 1992

	Green County	Labor Market Area
All Industries (total)	2,153	23,611
Manufacturing	859	9,730
Wholesale & Retail Trade	342	4,254
Services	286	2,881
State/Local Government	521	4,096
Contract Construction	22	579

Note: Excludes domestic workers, railway workers, certain nonprofit corporations, majority of federal government workers, and self-employed workers.
Source: Kentucky Cabinet for Human Resources, Average Monthly Workers Covered by Kentucky Unemployment Insurance Law, 1992.

GREEN COUNTY

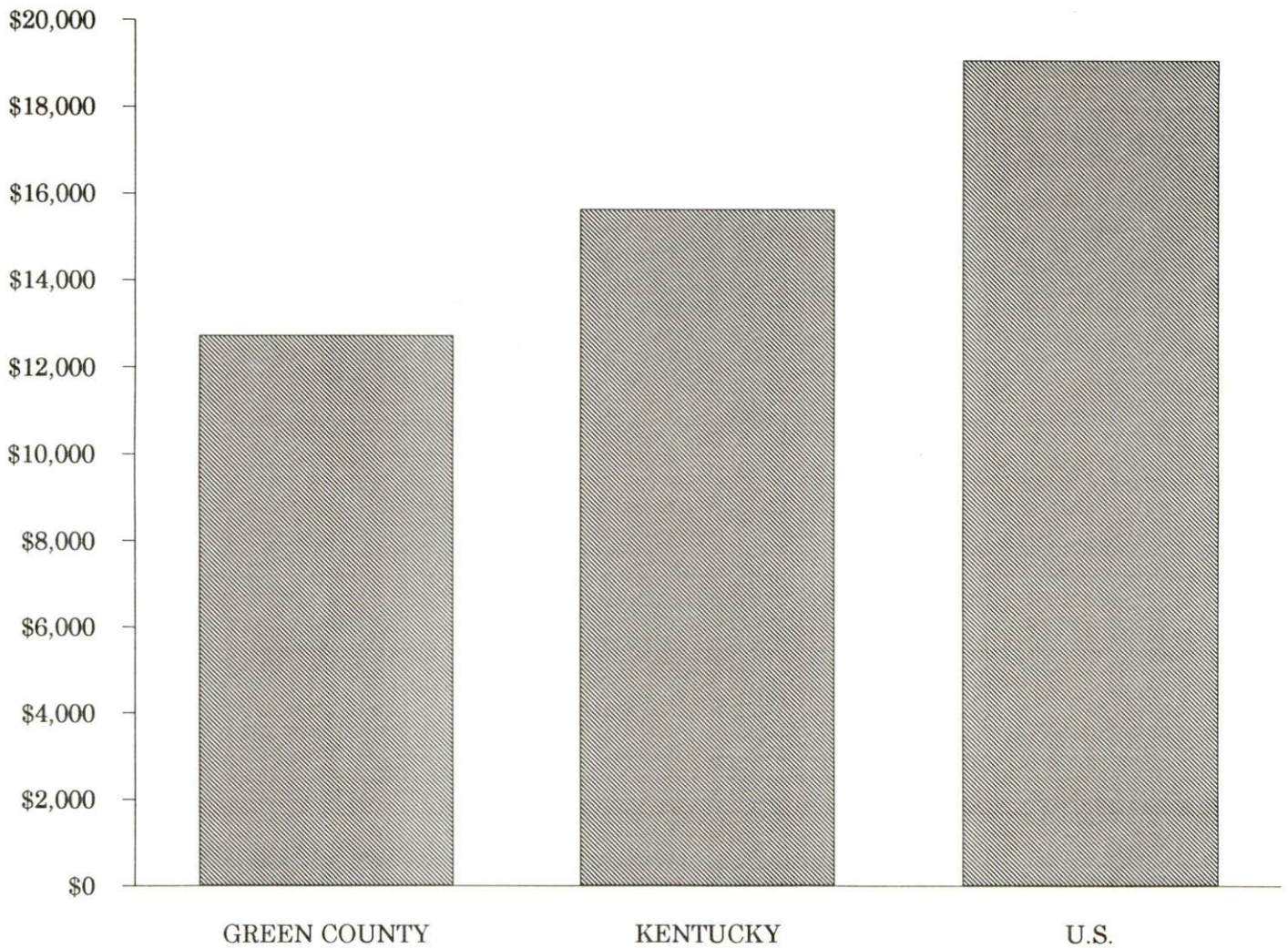


PER CAPITA PERSONAL INCOME

Area	1987	1991	Percent Change
Green County	\$9,221	\$12,737	38.1
Labor Market Area Range	\$8,156 - \$11,014	\$11,779 - \$13,910	-
Kentucky	\$12,216	\$15,626	27.9
U.S.	\$15,638	\$19,091	22.0

Source: U.S. Bureau of Economic Analysis, Regional Economic Information System, April 1993.

PER CAPITA PERSONAL INCOME
1991



AVERAGE PLACEMENT WAGES

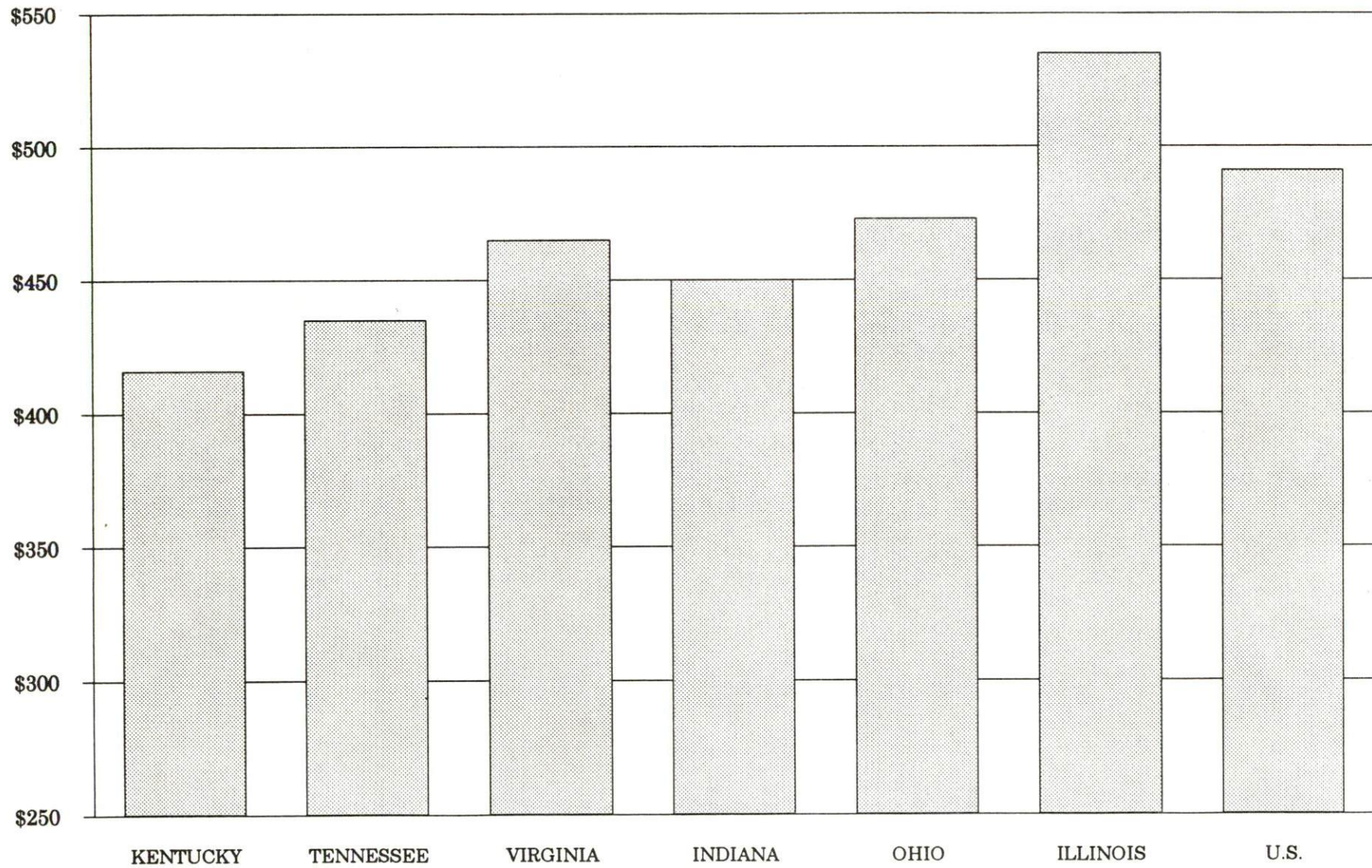
Green County is served by the Somerset local office of the Kentucky Department for Employment Services. The focus of the following data is on job placements made by the Somerset local office and may therefore be used as an indicator of the wages which employers in the area pay new employees. During the twelve months which ended on June 30, 1993, the local employment office filled 4,830 job openings in various occupational categories. The average hourly wage for selected occupational categories were:

<u>OCCUPATIONAL CATEGORY</u>	<u>NUMBER OF PLACEMENTS</u>	<u>AVERAGE WAGE(\$)</u>
All Occupations	4,830	4.56
Clerical	1,481	4.31
Sales	109	4.62
Services (excluding domestic)	542	4.23
Agricultural, Fishery, Forestry, etc.	68	5.35
Processing	64	4.34
Machine Trades	312	5.80
Bench Work	1,644	4.52
Structural	241	5.07
Motor Freight/ Transportation	41	5.06
Packaging and Materials Handling	239	4.67
Other	13	5.10

The Somerset local office also serves Adair, Casey, Clinton, Cumberland, McCreary, Pulaski, Russell, Taylor, and Wayne Counties. The above occupational categories are taken from the Dictionary of Occupational Titles published by the U.S. Department of Labor.

Source: Kentucky Cabinet for Human Resources, Department for Employment Services.

**AVERAGE WEEKLY WAGES OF WORKERS COVERED BY
UNEMPLOYMENT INSURANCE - 1992**



AVERAGE WEEKLY WAGES BY INDUSTRY
BY PLACE OF WORK, 1992*

	<u>Green County</u>	<u>Kentucky (State- Wide)</u>	<u>Tennessee</u>	<u>Virginia</u>
All Industries	\$297.82	\$415.94	\$435.00	\$465.00
Mining & Quarrying	N/A	685.48	564.00	690.00
Contract Construction	162.62	431.97	456.00	456.00
Manufacturing	309.64	535.73	510.00	535.00
Transportation, Communications & Public Utilities	262.58	560.84	561.00	637.00
Wholesale & Retail Trade	207.78	282.29	N/A	N/A
Finance, Insurance & Real Estate	319.87	493.68	548.00	576.00
Services	244.51	371.91	419.00	483.00
State/Local Government	367.95	434.01	N/A	N/A
	<u>Indiana</u>	<u>Ohio</u>	<u>Illinois</u>	<u>U. S.</u>
All Industries	\$450.00	\$473.00	\$535.00	\$491.00
Mining & Quarrying	731.00	639.00	787.00	799.00
Contract Construction	504.00	525.00	658.00	527.00
Manufacturing	609.00	653.00	652.00	612.00
Transportation, Communications & Public Utilities	548.00	590.00	674.00	632.00
Wholesale & Retail Trade	N/A	N/A	N/A	N/A
Finance, Insurance & Real Estate	511.00	545.00	728.00	670.00
Services	386.00	419.00	488.00	468.00
State/Local Government	N/A	N/A	N/A	N/A

* Wages for U.S. and surrounding states rounded to nearest dollar.

N/A Not Available.

Note: The average weekly wage for each category includes the salaries and wages of all persons working for that type business. For example, the manufacturing category includes both production workers and administrative personnel. Excludes domestic workers, railway workers, certain nonprofit corporations, majority of federal government workers, and self-employed workers.

Source: Kentucky Cabinet for Human Resources, Average Weekly Wages of Workers Covered by Kentucky Unemployment Insurance Law, 1992. U.S. Department of Labor, Bureau of Labor Statistics, Employment and Wages, Annual Averages, 1992, October 1993.

EXISTING INDUSTRY

GREENSBURG MANUFACTURING FIRMS, THEIR PRODUCTS AND EMPLOYMENT

Firm (Establishment date)	Product	1993 Average Employment
Aluminum Fabricators, Inc. (1981)	Aluminum staples, cupolas, cornices, columns, bannisters	17
C & F Custom Quilting, Inc. (1983)	Bedspreads, comforters, ruffles	11
Clark Casual Furniture, Inc. (1960)	Rattan furniture	50
Edmonton Manufacturing Company (1964)	Uniforms, work clothes	100
Fruit of the Loom, Inc. (1988)	Men's and boys' T-shirts	500
Gaddie-Shamrock, Inc. (1970)	Bituminous asphalt	3
Greensburg Bottling Company (1926)	Carbonated beverages	27
Greensburg Farm Center (1987)	Feed grinding	6
Greensburg Manufacturing Company (1968)	Carts, butcher block cutting boards, dimension stock furniture, household wood furniture	155
Greensburg Printing Company (1971)	Offset printing, commercial printing	4
Greensburg Record-Herald (1930)	Newspaper	10
Quality Interior Products, Inc. (1993)	Interior hardwood	16
M & P Implement (1979)	Machine shop	3
Nally & Gibson Quarries, Inc. (1967)	Crushed stone, agricultural lime	5
Sharpe & Sons Cedar & Hardwood Mill (1956)	Cedar lumber, posts, cants	3

Sources: Kentucky Cabinet for Economic Development, Division of Research; Green County Industrial Foundation.

RECENT INDUSTRIAL DEVELOPMENTS

Quality Interior Products, Inc. and Cumberland Products located and began operations in Greensburg during 1993. Quality Interior Products manufactures interior hardwood components and employs 16 persons. Cumberland Products packages lacquer thinner and employs 7 persons.

LABOR ORGANIZATIONS IN MANUFACTURING FIRMS

There are no unions representing manufacturing workers in Green County at the present time.

SELECTED INDUSTRIAL SERVICES

<u>Types of Services</u>	<u>Location</u>	<u>Mileage from Greensburg</u>
Custom Plastics Producers	Lebanon, Kentucky	31
	Springfield, Kentucky	39
Electric Motor Repair	Greensburg, Kentucky	-
Heat Treating Facilities	Louisville, Kentucky	84
	Frankfort, Kentucky	89
	Lexington, Kentucky	93
Industrial Waste Removal	Campbellsville, Kentucky	11
	Columbia, Kentucky	20
Machine Shops, Tool & Die	Greensburg, Kentucky	-
Metal Castings	Horse Cave, Kentucky	35
Metal Finishers	Horse Cave, Kentucky	35
Metal Service Centers	Campbellsville, Kentucky	11
	Columbia, Kentucky	20
Millwrights & Riggers	Glasgow, Kentucky	47

Sources: Kentucky Cabinet for Economic Development, Division of Research.

TRANSPORTATION

Highways

Direct access to Greensburg is provided by U.S. Highway 68, a "AAA"-rated trucking highway (80,000-pound gross load limit), and by Kentucky Route 61, a "AA"-rated trucking highway (62,000-pound gross load limit). Kentucky Route 70 also serves Greensburg. Interchanges of Interstate 65, a major north-south route, are located near Munfordville, 28 miles west, via Kentucky Highways 61 and 88; and at Elizabethtown, 40 miles northwest, via Kentucky 61. The Western Kentucky Parkway and the Bluegrass Parkway are multi-lane, east-west highways which are accessible at Elizabethtown. The Cumberland Parkway, a multi-lane, east-west toll road, is located 31 miles south of Greensburg via U.S. Highway 68.

Phase I of the reconstruction of U.S. Highway 68 has been completed. Phase II, which will complete reconstruction from Greensburg to Campbellsville is scheduled to be completed in 1996. Kentucky Route 61 has also been reconstructed from U.S. 68 to Kentucky 88. Another portion of Kentucky 61 from Kentucky 88 to Summersville is planned for reconstruction and scheduled for completion in 1996.

HIGHWAY MILES FROM GREENSBURG, KENTUCKY, TO SELECTED MARKET CENTERS

City	Highway Miles	City	Highway Miles
Atlanta, GA	381	Los Angeles, CA	2,128
Baltimore, MD	627	Louisville, KY	84
Birmingham, AL	325	Nashville, TN	138
Chicago, IL	371	New Orleans, LA	660
Cincinnati, OH	171	New York, NY	806
Cleveland, OH	411	Pittsburgh, PA	434
Detroit, MI	431	St. Louis, MO	323
Knoxville, TN	190		

Note: Mileage computations are via the best interstate or primary highways, not necessarily the most direct route of travel.

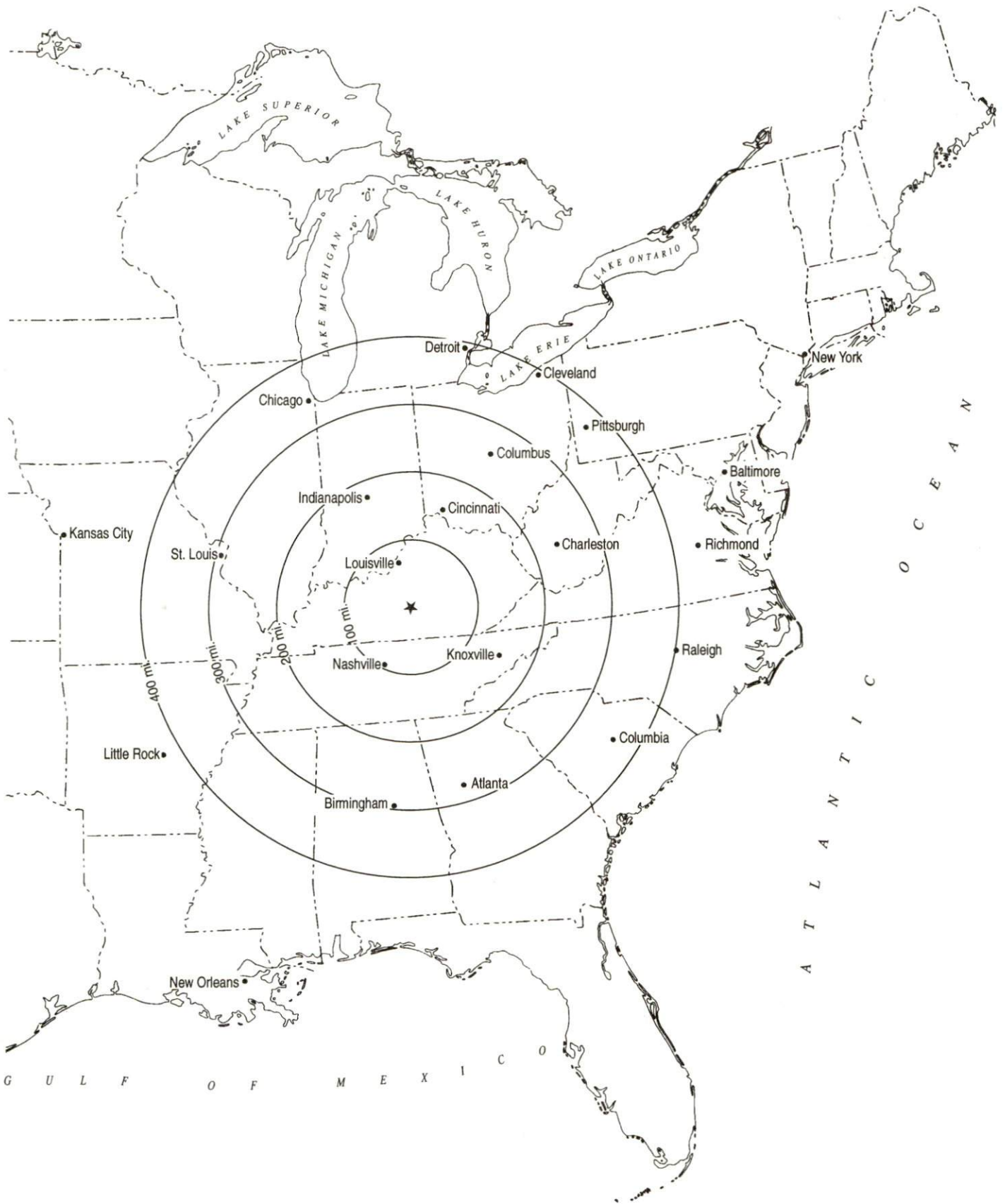
Sources: Rand McNally Standard Highway Mileage Guide, 1990. Official Kentucky Mileage Map, 1985.

Truck Service

Eleven common carrier trucking companies provide interstate and/or intrastate service to Greensburg.

Source: American Motor Carrier Directory, Spring 1994.

Selected Market Centers



Rail

The nearest rail service is provided by CSX Transportation at Munfordville, 27 miles west of Greensburg. Norfolk Southern and Burlington Northern provide the nearest intermodal facilities in Louisville, Kentucky, 84 miles north.

For details on routing, schedules, rates, and services contact:

Manager
Industrial Development
CSX Transportation
9420 Bunsen Parkway
Suite 212
Louisville, Kentucky 40220
(502) 499-3025

Air

Nearest Small Craft Airport

Location:	Taylor County Airport
Runways:	12 miles northeast of Greensburg
Length:	1 paved
Traffic	5,000 feet
Control:	Unicom and windsock
Lighting:	Runway lights (24 hours daily), VASI
Services:	Major A & P repairs, instrument approach, maintenance hangar, 100 octane and Jet A50 Fuel, taxi service, restaurant

Nearest Scheduled Commercial Airline Service

Location:	Standiford Field
Air Service:	4 miles southeast of center of Louisville, Kentucky; 80 miles north of Greensburg
Daily Arrivals & Departures:	American, American West Express, American Eagle, ComAir, Continental, Continental Express, Midway, Midwest Express, Northwest, Northwest AirlinK, Southwest, TWA, TW Express, United, USAir, USAir Express, Valujet
	146

Location:	Blue Grass Airport
Air Service:	4 miles west of Lexington, Kentucky; 89 miles northeast of Greensburg
Daily Arrivals & Departures:	American Eagle, Atlantic Southeast, ComAir, Delta, Northwest AirlinK, TW Express, United Express, USAir
	120

UTILITIES

Electricity

Company serving Greensburg and portions of Green County - Kentucky
Utilities Company

Source of power - Kentucky Utilities Company

For industrial rates contact:

Economic Development Department
Kentucky Utilities Company
One Quality Street
Lexington, Kentucky 40507
(606) 255-2100

Company serving a major portion of Green County - Taylor County

Rural Electric Cooperative Corporation

Source of power - East Kentucky Power

For industrial rates contact:

Industrial Development Department
East Kentucky Power
P.O. Box 707
Winchester, Kentucky 40392-0707
(606) 744-4812

and/or

Taylor County Rural Electric Cooperative
Corporation
West Main Street
P.O. Box 100
Campbellsville, Kentucky 42719
(502) 465-4101

Natural Gas

Company serving Greensburg - Western Kentucky Gas Company

Source of supply - Tennessee Gas Pipeline Company

For rates and supplies contact:

Western Kentucky Gas Company
2401 New Hartford Road
P.O. Box 866
Owensboro, Kentucky 42303-0866
(502) 685-8069

Public Water Supply

Company serving Greensburg - Greensburg Water Department
105 East Columbia Avenue
Greensburg, Kentucky 42743
(502) 932-4298

Source - Green River
Treatment plant capacity - 1,400,000 gallons per day
Average daily consumption - 787,427 gallons
Peak daily consumption - 1,400,000 gallons
Storage capacity - 875,000 gallons
Water pressure - 50 psi to 90 psi

Sewerage

Company serving Greensburg - Greensburg Sewer Department
127 Shady Lane
Greensburg, Kentucky 42743
(502) 932-5703

Design capacity - 750,000 gallons per day
Average daily flow - 200,000 gallons
Type of treatment - Secondary
Treated effluent discharged into - Green River

The Greensburg Sewer Department completed construction of a new \$2.4 million waste water treatment plant in 1993.

CLIMATE

Green County

Temperature

Normal (30-year record)	54.90 degrees
Average annual 1992	55.10 degrees
Record highest, July 1988 (48-year record)	103.00 degrees
Record lowest, January 1963 (48-year record)	-21.00 degrees
Normal heating degree days (30-year record) (Heating degree day totals are the sums of negative departures of average daily temperatures from 65 degrees F.)	4,814

Precipitation

Normal (30-year record)	45.68 inches
Mean annual snowfall (48-year record)	15.50 inches
Total precipitation 1992	49.09 inches
Mean number days precipitation (.01 inch or more) (48-year record)	129.80
Mean number days thunderstorms (48-year record)	44.70

Prevailing winds (through 1963) South

Relative Humidity (29-year record, except 1 a.m. - 28-year record)

1 a.m.	77 percent
7 a.m.	82 percent
1 p.m.	60 percent
7 p.m.	64 percent

Source: U.S. Department of Commerce, Environmental Science Services Administration, Climatological Data, 1992. Station of record: Lexington, Kentucky.

LOCAL GOVERNMENT

Structure

The City of Greensburg is served by a mayor and six council members. The mayor serves a four-year term and the council members serve two-year terms. Green County is served by a county judge/executive and five magistrates. The judge/executive and magistrates are elected to serve four-year terms.

Planning and Zoning

Joint agency - Greensburg/Green County Planning Commission
Participating cities - Greensburg
Zoning enforced - within city limits only
Subdivision regulations enforced - Within city limits and five miles beyond
Local codes enforced - Building and housing within city limits
Mandatory state codes enforced - Kentucky Plumbing Code, National Electric Code, Kentucky Boiler Regulations and Standards, Kentucky Building Code (modeled after BOCA code)

Local Fees and Licenses

The City of Greensburg levies a vehicle permit fee of \$20 per year. An unloading license fee of \$5 to \$50, depending on size of vehicle, is also assessed by the City.

PROPERTY TAXES

The Kentucky Constitution requires the state to tax all classes of taxable property, and state statutes allow local jurisdictions to tax only a few classes. All locally taxed property is subject to county taxes and school district taxes (either a county school district or an independent school district). Property located inside of city limits may also be subject to city property taxes.

Special local taxing jurisdictions (fire protection districts, watershed districts, and sanitation districts) levy taxes within their operating areas (usually a small portion of community or county).

Property assessments in Kentucky are at 100% fair cash value. Accounts receivable are taxed at 85% of face value.

STATE PROPERTY TAX RATES PER \$100 VALUATION

<u>Selected Classes of Property</u>	<u>1993 State Rate</u>	<u>Local Taxation Permitted</u>
Real Estate	\$0.180	YES
Manufacturing Machinery	0.150	NO
Pollution Control Equipment	0.150	NO
Inventories		
Raw Materials	0.050	NO
Goods in Process	0.050	NO
Finished Goods	0.050	YES
Motor Vehicles	0.450	YES
Other Tangible Personal Property	0.450	YES
Intangibles (Accounts Receivable, Money on Hand)	0.250	NO

LOCAL PROPERTY TAX RATES PER \$100 VALUATION, 1993

<u>Taxing Jurisdiction</u>	<u>Real Estate</u>	<u>Finished Goods & Tangibles</u>	<u>Motor Vehicles</u>
Green County	\$0.2868	\$0.2998	\$0.3220
School Districts:			
Green County	0.3840	0.3840	0.5390
Cities:			
Greensburg	0.2200	0.2200	0.2700

EDUCATION

Public Schools

	Green County
Total Enrollment (Fall, 1992)	1,726
Pupil-Teacher Ratio (1991-92)	16.6-1
Percent High School Graduates to College (1991-92)	39.6
Expenditures Per Pupil (1991-92)	\$3,452.05

Area Colleges and Universities

<u>Name</u>	<u>Location (Miles distant)</u>	<u>Enrollment (Fall, 1992)</u>
Campbellsville College	Campbellsville (11)	1,042
Lindsey Wilson College	Columbia (20)	1,091
Saint Catharine College	Springfield (39)	353
Elizabethtown Community College	Elizabethtown (40)	4,297
Somerset Community College	Somerset (62)	2,485
Centre College	Danville (62)	906
Western Kentucky University	Bowling Green (68)	15,750

VOCATIONAL-TECHNICAL TRAINING

Kentucky Tech schools are operated by the Cabinet for Workforce Development and provide secondary (Sec) and postsecondary (P/S) vocational-technical training.

<u>Kentucky Tech Schools</u>	<u>Location (Mileage from Greensburg)</u>	<u>Number of Program Offerings</u>	<u>Cumulative Enrollment 1992-1993</u>	<u>Approximate Number Completing Programs Annually</u>	
Green County Area Vocational Education Center	Greensburg	10	<u>Sec</u> 303	<u>P/S</u> 13	110
Elizabethtown State Vocational-Technical School	Elizabethtown (40)	18	<u>Sec</u> 39	<u>P/S</u> 611	172
Glasgow School For Health Occupations	Glasgow (47)	1		<u>P/S</u> 88	71
Somerset State Vocational- Technical School	Somerset (62)	13	<u>Sec</u> 34	<u>P/S</u> 674	262

Customized Training

The Kentucky Tech system, through its Training and Development Coordinators, will provide technical assistance and will identify and develop low cost customized training programs and services for both established and prospective businesses. Businesses wanting to establish a customized training program should contact a Training and Development Coordinator located on the campus of Somerset SVTS.

Assessment Services

Kentucky Tech Career Connections offers to business, education, and government agencies customized assessment in career inventories, interest inventories, psychomotor skills and academic potential, as well as pre-hire assessment. A Career Connections Assessment Center is located on the campus of Somerset SVTS.

Tech Prep

Tech Prep is a combined secondary and postsecondary program of studies that leads to an associate degree or diploma in a vocational-technical field. In Greensburg, the Green County Board of Education is in the third year implementation of its tech prep program in Health Technology, Home Economics, and Business.

Adult Education Services

Adult education programs are available to adults who want to develop new skills, improve basic skills or earn a high school equivalency diploma. In Greensburg, adult literacy and adult basic education are provided through Green County AVEC.

Bluegrass State Skills Corporation

The Bluegrass State Skills Corporation, an independent public corporation created and funded by the Kentucky General Assembly, provides programs of skills training to meet the needs of business and industry from entry level to advanced training, and from upgrading present employees to retraining experienced workers.

The Bluegrass State Skills Corporation is a major source for skills training assistance for a new or existing company. The Corporation works in partnership with other employment and job training resources and programs, as well as Kentucky's economic development activities, to package a program customized to meet the specific needs of a company.

OTHER LOCAL FACILITIES

Local Medical Personnel

Physicians - 7
Dentists - 2

Hospitals

<u>General Hospital</u>	<u>Location</u>	<u>Beds</u>
Jane Todd Crawford Memorial Hospital	Greensburg	64

Medical staff - 8 physicians, 40 registered nurses, 24 licensed practical nurses

Jane Todd Crawford Memorial Hospital is a full-service hospital composed of acute care, skilled nursing, ICU, and psychiatric care. The hospital operates a 24-hour emergency room and provides physical therapy, cardiology, urology and orthopedic clinics.

Other Medical Facilities and Services

Adanta Corporation (drug & alcohol rehabilitation)
Green County Health Department
Lake Cumberland Home Health Agency
Greensburg-Green County Emergency Service
Lake Cumberland Clinical Services (affiliated with
Lake Cumberland Regional Mental Health and Mental Retardation)

Banks and Savings & Loan Associations

First Federal Savings Bank
Greensburg Deposit Bank and Trust Company
The Peoples Bank and Trust Company

Newspapers

The Greensburg Record-Herald

Telephone Service

GTE South

RECREATION

Local

The American Legion Park is a 65-acre community park located in Green County. The park was developed and financed by local residents. Recreational facilities available are: a swimming pool, ball fields, pavilion, horse show ring, fishing area, equipped playground, horseshoe pits, tennis courts, and an indoor dining facility. Four additional public tennis courts are located at the elementary school.

Other recreational and architectural points of interest are located in Green County. Greensburg has the oldest courthouse west of the Alleghenies. This building was completed in 1803. The two-story structure has been renovated and is now open to the public. Other points of interest include the home of Jeremiah Abell, Presbyterian minister who served as missionary and pastor in Green and surrounding counties during the early 1800's; the site of the home of Jane Todd Crawford on whom Dr. Ephraim McDowell performed the first successful ovariectomy in 1809; General E.H. Hobson's Home; a Court Clerk's office built in 1818; a water powered sawmill; Mt. Gilead Church, which is built on the site of the camp of the "Long Hunters" who came to Kentucky in 1769; the Old Bank Building, which originally housed the Bank of Kentucky; Old Vaughn or Allen's Inn; Pendleton House; Ben Will Penick House; Shreve House, which originally housed the Greensburg Academy; Simpson House, the birthplace of Abraham Lincoln's law partner; and a scenic footbridge.

Area (Within 40-minute drive)

Green River Lake State Park
Abraham Lincoln Birthplace National
Historic Site
Nolin River Lake
Lincoln Homestead State Park
Mammoth Cave National Park
My Old Kentucky Home State Park
Lake Cumberland State Resort Park

Kentucky

Cabinet For Economic Development

2300 Capital Plaza Tower, 500 Meri Street, Frankfort, KY 40601, 502 • 564 • 7140



Printed on recycled paper.