

1983

# Industrial Resources: Hart County - Horse Cave and Munfordville

Kentucky Library Research Collections  
Western Kentucky University, [spcol@wku.edu](mailto:spcol@wku.edu)

Follow this and additional works at: [https://digitalcommons.wku.edu/hart\\_cty](https://digitalcommons.wku.edu/hart_cty)



Part of the [Business Administration, Management, and Operations Commons](#), [Growth and Development Commons](#), and the [Infrastructure Commons](#)

---

## Recommended Citation


Kentucky Library Research Collections, "Industrial Resources: Hart County - Horse Cave and Munfordville" (1983). *Hart County*. Paper 9.  
[https://digitalcommons.wku.edu/hart\\_cty/9](https://digitalcommons.wku.edu/hart_cty/9)

This Report is brought to you for free and open access by TopSCHOLAR®. It has been accepted for inclusion in Hart County by an authorized administrator of TopSCHOLAR®. For more information, please contact [topscholar@wku.edu](mailto:topscholar@wku.edu).

1983

A comprehensive  
report on

**Horse Cave and  
Munfordville, Ky.**

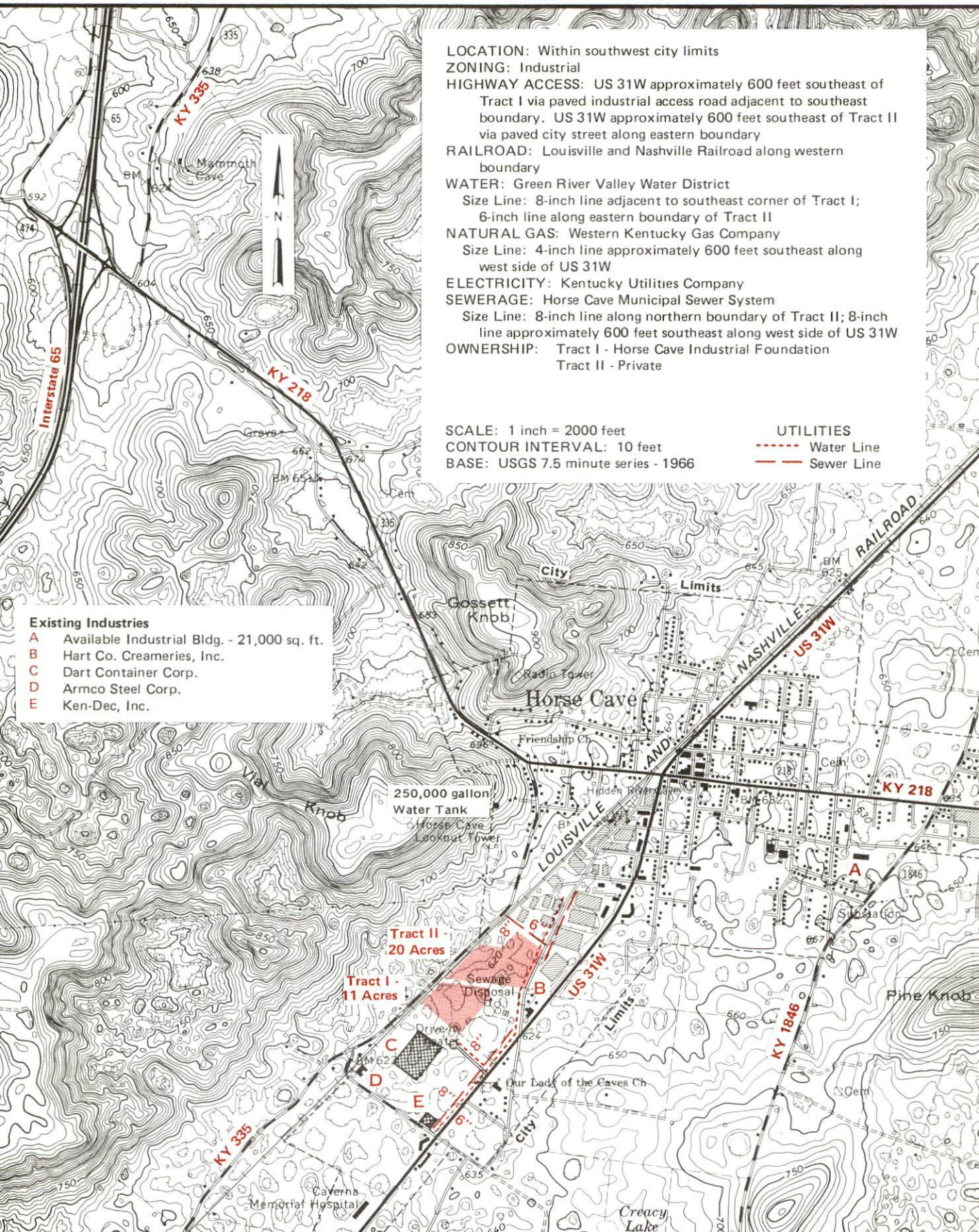


**KENTUCKY & CO.**  
The state that's run like a business.



# HORSE CAVE, KENTUCKY --- Site 183 --- 31 Acres

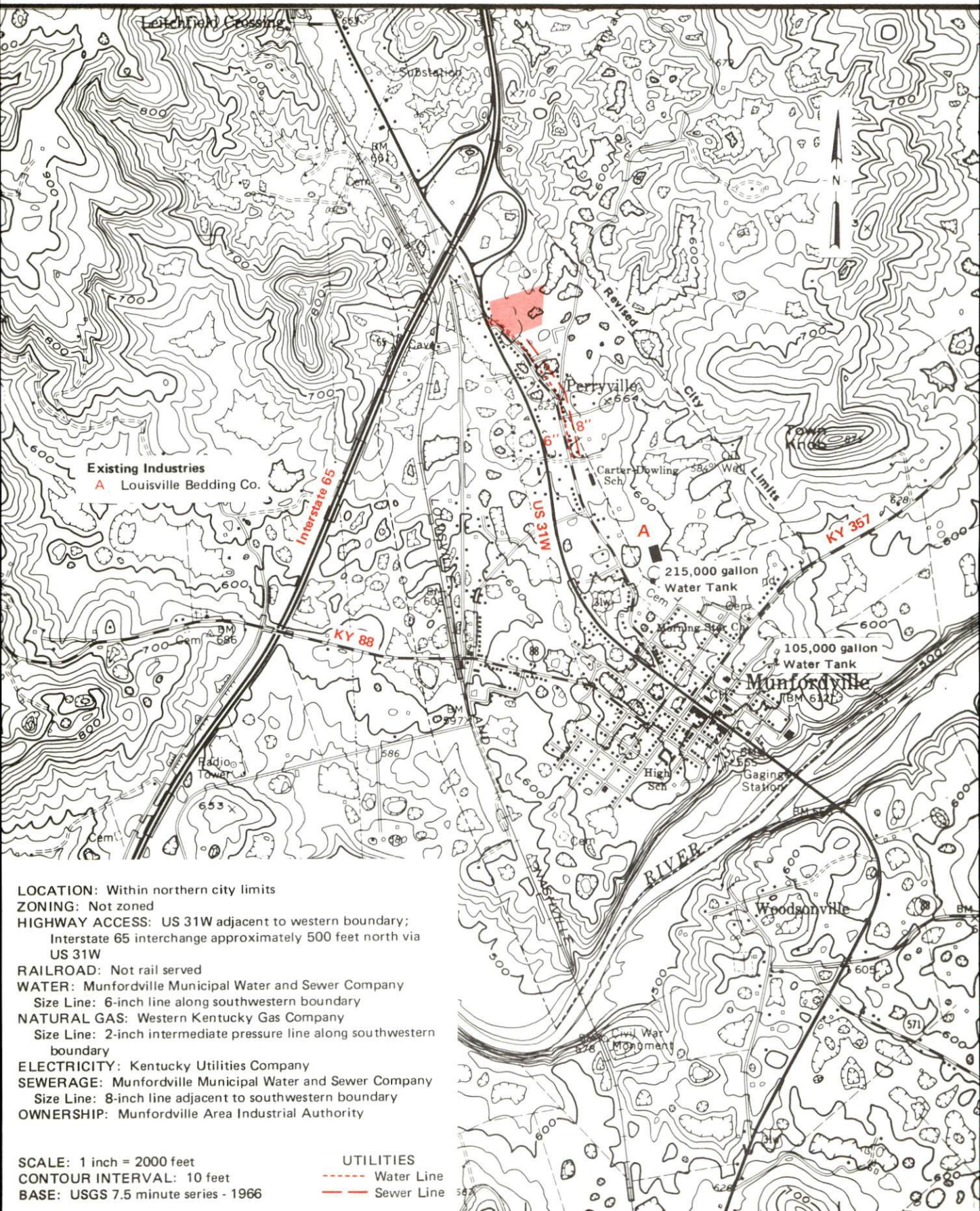
For more information contact the Department of Economic Development, Office of Business Development, Industrial Development Division, Capital Plaza Tower, Frankfort, Kentucky 40601 (502-564-7140).





# MUNFORDVILLE, KENTUCKY --- Site 183 --- 13 Acres

For more information contact the Department of Economic Development, Office of Business Development, Industrial Development Division, Capital Plaza Tower, Frankfort, Kentucky 40601 (502-564-7140).





A COMPREHENSIVE REPORT ON  
HORSE CAVE AND MUNFORDVILLE, KENTUCKY

Prepared by  
The Kentucky Department of Economic Development  
Division of Research and Planning  
in cooperation with  
The Horse Cave Chamber of Commerce  
and  
The Munfordville Chamber of Commerce

1983



Program manager - Pamela Riley; research - James Thompson; clerical - Linda Fint; graphics - Frank Ferrante, Tony Cecconi, Robert Owens; cartography - Site Evaluation Branch, Division of Industrial Development. Cost of printing paid from state funds.



# TABLE OF CONTENTS

<u>Chapter</u>	<u>Page</u>
<b>INDUSTRIAL SITES</b> .....	i
<b>HORSE CAVE AND MUNFORDVILLE, KENTUCKY - A RESOURCE PROFILE</b> .....	1
<b>THE LABOR MARKET AREA</b> .....	3
Population .....	3
Labor Force Characteristics of Residents, 1981 .....	3
Selected Components of Nonagricultural Employment, by Place of Work, 1981 .....	4
Horse Cave and Munfordville Manufacturing Firms, Their Products and Employment .....	5
Labor Organizations in Manufacturing Firms .....	6
Industrial Services .....	6
Estimated Male Labor Supply .....	7
Estimated Female Labor Supply .....	8
Average Weekly Wages by Industry, by Place of Work, 1981 .....	9
Per Capita Personal Income .....	11
<b>TRANSPORTATION</b> .....	12
Rail .....	12
Highways .....	12
Truck Service .....	13
Air .....	14
Bus .....	15
Taxi .....	15
Rental Services .....	15
Water .....	15
<b>POWER AND FUEL</b> .....	16
Electricity .....	16
Natural Gas .....	17
Other Fuels .....	17
<b>WATER AND SEWERAGE</b> .....	19
Public Water Supply .....	19
Raw Water .....	20
Sewerage .....	21
<b>CLIMATE</b> .....	22



<u>Chapter</u>	<u>Page</u>
<b>LOCAL GOVERNMENT</b> .....	23
City .....	23
County .....	23
Assessed Value of Property .....	23
Property Taxes .....	24
Combined State and Local Rates Per \$100 Valuation, 1982 .....	25
Planning and Zoning .....	26
Safety .....	26
Police .....	26
Fire .....	26
Rescue Service .....	26
Refuse Collection and Disposal .....	27
<b>EDUCATION</b> .....	28
Public Schools .....	28
Area Colleges and Universities .....	28
Vocational Schools .....	29
<b>HEALTH</b> .....	31
Local Medical Personnel .....	31
Hospitals .....	31
Ambulance Service .....	31
Public Health .....	31
<b>OTHER LOCAL FACILITIES</b> .....	32
Communications .....	32
Library Services .....	33
Religious Institutions .....	33
Financial Institutions .....	33
Hotels and Motels .....	34
Clubs and Organizations .....	34
<b>RECREATION</b> .....	35
<b>COMMUNITY IMPROVEMENTS</b> .....	37

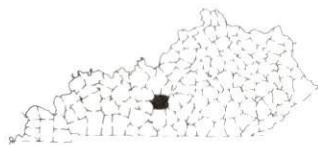


1982 EDITION  
GENERAL HIGHWAY MAP  
**HART COUNTY**  
KENTUCKY

PREPARED BY THE  
KENTUCKY DEPARTMENT OF TRANSPORTATION  
BUREAU OF HIGHWAYS  
DIVISION OF PROJECT DEVELOPMENT  
IN COOPERATION WITH THE  
U.S. DEPARTMENT OF TRANSPORTATION  
FEDERAL HIGHWAY ADMINISTRATION



0 1 2 3 4 5 MILES







## HORSE CAVE AND MUNFORDVILLE, KENTUCKY - A RESOURCE PROFILE

Horse Cave, the largest city in Hart County, with a 1980 population of 2,045, is located in the south central portion of the county. Horse Cave is 81 miles south of Louisville, Kentucky; 97 miles northeast of Nashville, Tennessee; and 320 miles southeast of St. Louis, Missouri.

Munfordville, the county seat of Hart County, is located in the central portion of the county, eight miles north of Horse Cave. In 1980 Munfordville had a population of 1,783.

Hart County, with a land area of 412 square miles, is located in south central Kentucky. In 1980 Hart County had a population of 15,402.

### The Economic Framework

The total number of Hart County residents employed in 1981 averaged 5,240, with nonagricultural jobs accounting for 4,060 workers. Manufacturing employers in the county reported 480 workers; wholesale and retail trade 560; state and local government 500; and 230 employees in service occupations. Manufacturing employment is greatest in the apparel and related products, rubber and plastic products, fabricated metal products, and lumber and wood products industries.

Per capita personal income in Hart County in 1980 was \$5,408. Between 1976 and 1980 per capita income increased by 38 percent.

The Horse Cave and Munfordville labor market area includes Hart and the seven adjoining counties. The total number of residents of the labor market area employed in 1981 averaged 74,320, with nonagricultural jobs accounting for 66,240 workers. Manufacturing employers in the area reported 12,190 workers; wholesale and retail trade 10,010; state and local government 6,020; and 6,000 in the service industries.

### Resources for Growth

1. Labor Supply - There is a current labor supply of 18,610 men and 9,470 women available for industrial jobs in the labor market area. In addition, from 1983 through 1987, 8,110 young men and 7,870 young women in the area will become 18 years of age and potentially available for work.



2. Transportation - The Seaboard System Railroad provides main line rail service to both Horse Cave and Munfordville. Horse Cave and Munfordville are served directly by Interstate 65, a major north-south highway, and U.S. Highway 31W, a "AAA" rated, 80,000 pound gross load limit trucking highway. Horse Cave and Munfordville are served by 10 common carriers. The nearest scheduled commercial airline service is available at Louisville's Standiford Field, 76 miles north of Horse Cave. Moore Field, 14 miles south of Horse Cave, has a 4,000-foot paved runway.

3. Power and fuel - Electric power is provided to Horse Cave, Munfordville and parts of Hart County by the Kentucky Utilities Company. Hart County is also served by Farmers Rural Electric Cooperative Corporation, with East Kentucky Power Cooperative as the source of supply. Natural gas service to Horse Cave and Munfordville is provided by the Western Kentucky Gas Company. There are four distributors of propane and seven distributors of distillate fuel oil that serve Horse Cave and Munfordville.

4. Education - Education is an important growth asset for Horse Cave and Munfordville. Horse Cave is served by the Caverna Independent School System and Munfordville is served by the Hart County School System.

One university, one senior college, one junior college, and one community college are located within a 60-mile radius.

The Bowling Green State Vocational-Technical School, located 36 miles from Horse Cave, offers courses in 29 different subject areas and the Elizabethtown State Vocational-Technical School, located 39 miles from Horse Cave, offers courses in 13 different subject areas. The Barren County Area Vocational Education Center, 16 miles from Horse Cave, offers training in 11 course areas.

## THE LABOR MARKET AREA

The Horse Cave and Munfordville Labor Market Area includes Hart County and the adjoining Kentucky counties of Barren, Edmonson, Grayson, Green, Hardin, LaRue and Metcalfe.

POPULATION			
Area	1980	1970	Percent Nonwhite
Horse Cave	2,045	2,068	17.7
Munfordville	1,783	1,233	14.8
Labor Market Area	201,593	175,473	N/A
Hart County	15,402	13,980	8.1
Barren County	34,009	28,677	5.1
Edmonson County	9,962	8,751	1.9
Grayson County	20,854	16,445	0.6
Green County	11,043	10,350	3.5
Hardin County	88,917	78,421	14.7
LaRue County	11,922	10,672	4.7
Metcalfe County	9,484	8,177	3.0

Note: The 1980 counts of population by race are provisional.

Sources: U.S. Department of Commerce, Bureau of the Census, 1980 Census of Population and Housing, March 1981; 1980 Census of Population, Number of Inhabitants. Population Research Unit, Urban Studies Center, University of Louisville, Kentucky Demographics: The 1980 Census of Kentucky, Characteristics of Population, Households, Housing, January 1982.

### LABOR FORCE CHARACTERISTICS OF RESIDENTS, 1981

	Hart County	Labor Market Area
Civilian Labor Force	5,853	81,177
Employment	5,242	74,319
Agricultural	1,184	8,080
Nonagricultural	4,058	66,239
Unemployment	611	6,858
Rate of Unemployment (%)	10.4	8.4

Source: Kentucky Cabinet for Human Resources, Kentucky Labor Force Estimates, Annual Averages, 1981.



SELECTED COMPONENTS OF NONAGRICULTURAL EMPLOYMENT  
BY PLACE OF WORK, 1981

	<u>Hart County</u>	<u>Labor Market Area</u>
All Industries (total)	2,092	39,918
Manufacturing	484	12,188
Wholesale & Retail Trade	559	10,010
Services	234	5,998
State/Local Government	500	6,020
Contract Construction	142	1,611

Source: Kentucky Cabinet for Human Resources, Average Monthly Workers Covered by Kentucky Unemployment Insurance Law, 1981.

HORSE CAVE AND MUNFORDVILLE MANUFACTURING FIRMS,  
THEIR PRODUCTS AND EMPLOYMENT

<u>Firm</u> (Establishment date)	<u>Product</u>	<u>Employment</u>			<u>Labor Unions</u>
		<u>Total</u>	<u>Male</u>	<u>Female</u>	
<u>Horse Cave</u>					
Agrico Farm Center (1961)	Fertilizer, chemicals	5	4	1	
Armco Inc., Construction Products Division (1953)	Corrugated steel pipe	8	8	-	Electrical Workers*
Dart Container Corporation of Kentucky (1980)	Plastic food containers	150	--	--	
Hart County Creameries, Inc. (1941)	Cheddar cheese, whey products	39	36	3	
Hart County Herald (1911)	Newspaper, job printing	12	4	8	
Hart Stone Company (1964)	Crushed stone, agricultural lime	15	15	--	
Ken Dec Inc. (1969)	Die cast decorative trim, finishing and plating, zinc die casting	90	30	60	
Southern States Cooperative (1969)	Fertilizer	12	10	2	
Square Deal Lumber Company, Inc. (1946)	Lumber, millwork	14	14	--	
<u>Munfordville</u>					
Anderson Forest Products (1968)	Lumber, pallets, wood chips, reels	67	65	2	
The Hart County News (1878)	Newspaper, printing	2	1	1	
Louisville Bedding Company (1889)	Mattress protector pads	195	50	145	



<u>Firm (Establishment date)</u>	<u>Product</u>	<u>Employment</u>			<u>Labor Unions</u>
		<u>Total</u>	<u>Male</u>	<u>Female</u>	
Munfordville Craft Shop (1950)	Truck racks, wagon beds, job sticks, bumper hitches, cattle trailers	1	1	--	
Munfordville Milling Company (1928)	Feed	2	2	--	

\*See Labor Organizations below.

Source: Kentucky Department of Economic Development, 1983 Kentucky Directory of Manufacturers.

#### LABOR ORGANIZATIONS IN MANUFACTURING FIRMS

<u>Union</u>	<u>Representing workers at:</u>
International Union of Electrical, Radio and Machine Workers, AFL-CIO	Armco Inc., Construction Products Division

#### INDUSTRIAL SERVICES

<u>Types of Services</u>	<u>Location</u>	<u>Mileage from Horse Cave</u>
Tool & Die, Machine & Pattern Shops	Horse Cave	--
Metal Service Centers	Bowling Green	36
Heat Treating	Louisville	81
Metal Finishers	Elizabethtown	39
Electric Motor Repair	Bowling Green	36

Source: Kentucky Department of Economic Development, Kentucky Directory of Selected Industrial Services, 1981.

ESTIMATED MALE LABOR SUPPLY  
HORSE CAVE AND MUNFORDVILLE LABOR MARKET AREA

<u>Area</u>	<u>Current</u>			<u>Future</u>	
	<u>Total</u>	<u>Not in Labor Force</u>	<u>Unemployed</u>	<u>Under- employed</u>	<u>Becoming 18 years of age 1983 thru 1987</u>
Labor Market					
Area*	18,611	7,279	4,403	6,929	8,113
Hart	1,690	1,124	352	214	702
Barren	1,470	0	864	606	1,395
Edmonson	1,336	881	328	127	417
Grayson	1,004	0	621	383	963
Green	391	0	249	142	466
Hardin	11,138	4,576	1,465	5,097	3,269
LaRue	926	413	300	213	484
Metcalfe	656	285	224	147	417

\*Additional workers may be drawn from other nearby counties.

Note: Not in Labor Force - represents the number of persons who would enter the labor force if suitable employment were available (based on the assumption that persons in Kentucky would like to participate in the labor force in the same proportion that they do nationally); Unemployed - persons unemployed and actively seeking work; Underemployed - persons employed but working only 14 to 26 weeks per year.

Sources: Kentucky Cabinet for Human Resources, Kentucky Labor Supply Estimates by Area Development District and County, 1981. Kentucky Department of Economic Development, Future Labor Supply Becoming 18 years of Age, 1983 thru 1987.



ESTIMATED FEMALE LABOR SUPPLY  
HORSE CAVE AND MUNFORDVILLE LABOR MARKET AREA

Area	Current			Future	
	Total	Not in Labor Force	Unemployed	Under-employed	Becoming 18 years of age 1983 thru 1987
Labor Market Area*	9,470	3,334	2,455	3,681	7,868
Hart	1,077	497	259	321	657
Barren	1,210	0	638	572	1,383
Edmonson	796	364	273	159	425
Grayson	600	0	260	340	886
Green	293	0	122	171	469
Hardin	4,864	2,469	613	1,782	3,169
LaRue	372	4	125	243	477
Metcalfe	258	0	165	93	402

\*Additional workers may be drawn from other nearby counties.

Note: Not in Labor Force - represents the number of persons who would enter the labor force if suitable employment were available (based on the assumption that persons in Kentucky would like to participate in the labor force in the same proportion that they do nationally); Unemployed - persons unemployed and actively seeking work; Underemployed - persons employed but working only 14 to 26 weeks per year.

Sources: Kentucky Cabinet for Human Resources, Kentucky Labor Supply Estimates by Area Development District and County, 1981. Kentucky Department of Economic Development, Future Labor Supply Becoming 18 Years of Age, 1983 thru 1987.

AVERAGE WEEKLY WAGES BY INDUSTRY,  
BY PLACE OF WORK, 1981

	<u>Hart County</u>	<u>Barren County</u>	<u>Edmonson County</u>	<u>Grayson County</u>
All Industries	\$189.97	\$235.25	\$174.10	\$205.27
Mining & Quarrying	196.84	281.58	*	230.96
Contract Construction	201.89	277.36	210.26	217.34
Manufacturing	219.25	286.43	*	227.66
Transportation, Communications & Public Utilities	178.47	272.00	210.52	274.78
Wholesale & Retail Trade	158.47	167.83	155.98	167.73
Finance, Insurance & Real Estate	210.92	258.67	177.49	247.45
Services	152.65	176.68	191.35	157.99
State/Local Government	208.34	224.72	186.63	205.70
Other	*	116.94	*	164.39
	<u>Green County</u>	<u>Hardin County</u>	<u>LaRue County</u>	<u>Metcalf County</u>
All Industries	\$202.09	\$233.05	\$185.98	\$166.34
Mining & Quarrying	*	*	0	157.98
Contract Construction	213.64	287.72	133.33	118.24
Manufacturing	220.74	301.07	193.49	144.06
Transportation, Communications & Public Utilities	*	278.26	329.19	290.44
Wholesale & Retail Trade	139.31	175.73	153.21	142.03
Finance, Insurance & Real Estate	212.14	229.12	236.42	177.46
Services	128.60	201.39	137.69	216.54
State/Local Government	219.21	245.67	214.48	201.49
Other	*	174.18	164.65	*

\*Not disclosed.

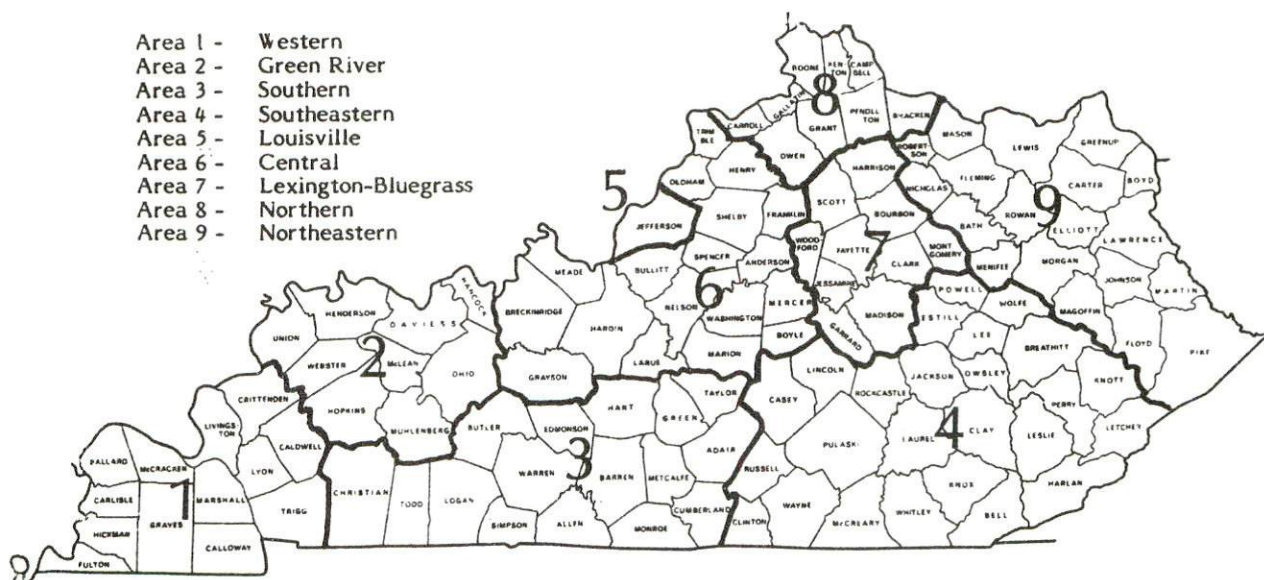
Note: Excludes domestic workers, railway workers, certain nonprofit corporations, majority of federal government workers, and self-employed workers.

Source: Kentucky Cabinet for Human Resources, Average Weekly Wages of Workers Covered by Kentucky Unemployment Insurance Law, 1981.



Occupational wage rates for specific industries are usually not available to most government agencies, and wage data furnished to state employment agencies by individual industrial employers are protected from disclosure by federal law. The most reliable up-to-date wage information can be obtained by direct contact with local employers.

Associated Industries of Kentucky, a voluntary organization of Kentucky businesses, regularly collects occupational wage rates and fringe benefits data from participating member firms. Data are compiled for over 127 clearly defined office, production, and service occupations. Tabulations are published for nine geographical areas of Kentucky, as shown on the map below. It should be noted that the data may be weighted by the preponderance of firms in the larger cities and may be somewhat higher than the rates paid in the smaller communities. Data from these tabulations are available, upon request, from the Kentucky Department of Economic Development, Frankfort, Kentucky 40601.



Associated Industries of Kentucky Area Wage Surveys

PER CAPITA PERSONAL INCOME

<u>Area</u>	<u>1976</u>	<u>1980</u>	<u>Percent Change</u>
Hart County	\$ 3,908	\$ 5,408	38.4
Labor Market Area Range	\$3,221 - 4,855	\$4,453 - 6,769	N/A
Kentucky	5,263	7,662	45.6
U.S.	6,367	9,511	49.4

Source: U.S. Bureau of Economic Analysis, Kentucky Economic Information System, June 1982.



## TRANSPORTATION

### Rail

Line serving **Horse Cave** - Seaboard System Railroad (L & N)

Services - Main line; three northbound and three southbound freights making weekly stops; three northbound and three southbound through freights daily; team track space for 35 cars; piggyback facilities located at Bowling Green, 36 miles southwest of Horse Cave

Line serving **Munfordville** - Seaboard System Railroad (L & N)

Services - Main line; three northbound and three southbound freights making weekly stops; three northbound and three southbound through freights daily; team track space for 26 cars; piggyback facilities located at Bowling Green, 42 miles southwest of Munfordville

For details on routing, schedules, rates, and services, contact:

Manager of Industrial Development  
Seaboard System Railroad  
P. O. Box 32290  
Louisville, Kentucky 40232  
(502) 587-5228

### Highways

Horse Cave and Munfordville, located eight miles apart, are served by Interstate 65, a major north-south highway, with interchanges located two miles west of Horse Cave and one mile north of Munfordville. Both cities are also served by U.S. Highway 31W, a "AAA" rated trucking highway. Horse Cave is also served by Kentucky 218, a "AAA" rated trucking highway, and Munfordville is served by Kentucky 88, a "AA" rated trucking highway. Located only five miles east of Horse Cave and seven miles east of Munfordville is U.S. 31E, a "AAA" rated trucking highway. Access onto the Cumberland Parkway is 16 miles southwest of Horse Cave and access onto the Green River Parkway is 39 miles southwest, both via I-65. Access onto the Western Kentucky Parkway and the Blue Grass Parkway is approximately 38 miles north of Horse Cave via I-65.

## Truck Service

### Company

### Home Office

#### Horse Cave and Munfordville

Interstate Motor Freight  
System\*

110 Ionia, N.W.  
Grand Rapids, Michigan 49503

Leitchfield Transfer  
Company\*\*

P. O. Box 366  
Leitchfield, Kentucky 42754  
7401 Newman Boulevard  
(Montreal) Quebec, Canada H8N 1X4  
Glasgow, Kentucky 42141  
P. O. Box 213  
Winston-Salem, North Carolina 27102

Maislin Transport LTD\*

Manning Motor Express, Inc.\*\*  
McLean Trucking Company\*

Overnite Transportation  
Company\*

1000 Semmes Avenue  
P. O. Box 1216  
Richmond, Virginia 23209  
P. O. Box 1000  
Staunton, Virginia 24401  
600 Johnston Road  
Charlotte, North Carolina 28206

Smith's Transfer Corporation\*

Thurston Motor Lines, Inc.\*

United Trucking Service, Inc.\*\*

Yellow Freight System, Inc.\*

8505 West Warren  
Dearborn, Michigan 48126  
10990 Roe Avenue  
P. O. Box 7270  
Overland Park, Kansas 66207

#### Other Freight Services

#### Nearest Shipping Center or Home Office

Purolator Courier Corporation\*\*\*

United Parcel Service\*\*\*

KATO Express, Inc. (air  
cargo service)\*\*\*\*

Red Arrow Delivery Service  
(air cargo service)\*\*\*\*\*

Louisville, 81 miles from Horse Cave  
Bowling Green, 36 miles from Horse Cave

Elizabethtown, 39 miles from Horse Cave

Bowling Green, 36 miles from Horse Cave

---

\* Interstate service.

\*\* Interstate and intrastate service.

\*\*\* For regular scheduled pickups or for occasional pickups, arrangements must be made with the Louisville, Kentucky, office of Purolator Courier Corporation or United Parcel Service.

\*\*\*\* Daily pickup and delivery service is available to and from Standiford Field in Louisville. Arrangements for service should be made through the home office in Elizabethtown.

\*\*\*\*\* Daily pickup and delivery service is available to and from Standiford Field in Louisville, Kentucky, and Nashville Metropolitan Airport in Nashville, Tennessee. Arrangements for service should be made through the shipping center in Bowling Green.



HIGHWAY MILES AND TRUCK TRANSIT TIME IN DAYS FROM  
HORSE CAVE, KENTUCKY, TO SELECTED MARKET CENTERS

City	Highway Miles	Delivery Time TL	City	Highway Miles	Delivery Time TL
Atlanta, Ga.	339	3	Los Angeles, Ca.	2,122	6
Baltimore, Md.	659	3	Louisville, Ky.	81	2
Birmingham, Ala.	293	2	Nashville, Tenn.	97	2
Chicago, Ill.	373	2	New Orleans, La.	614	3
Cincinnati, Ohio	182	2	New York, N.Y.	821	3
Cleveland, Ohio	426	2	Pittsburgh, Pa.	461	3
Detroit, Mich.	441	2	St. Louis, Mo.	320	2
Knoxville, Tenn.	236	2			

Note: Mileage computations are via the best interstate or primary highways, not necessarily the most direct route of travel.

Sources: Rand McNally Road Atlas, 1979. Official Kentucky Mileage Map, 1980.  
Delivery time - Bestway Express, Inc., 520 Lester Avenue, Nashville, Tennessee 37210.

Air

Local

Location: Moore Field  
2 miles northwest of Glasgow;  
14 miles south of Horse Cave

Runways: 1 paved

Length: 4,000 feet (600 feet over-run)

Traffic

Control: Wind sock

Lighting: Runway lights sundown to sunrise, VASI

Services: 100 octane, jet fuel, charter, flight  
instruction, taxi, minor A & P repairs,  
rental cars available, hangar  
rental, tug, auxiliary power unit

Air Freight  
Service: Chartered air freight service must be arranged.

(Contd.)

#### Nearest Scheduled Commercial Airline Service

Location:	Standiford Field 5 miles southeast of center of Louisville, Kentucky; 76 miles north of Horse Cave
Runways:	3 paved
Length:	7,800 feet; 7,250 feet; 5,000 feet
Traffic	
Control:	Control tower
Lighting:	Runways, obstructions, beacon and approach and touch-down lights, center line on one runway
Services:	Continental, Delta, Eastern, Ozark, Piedmont, TWA, United, USAir, Wright Airways, Allegheny Commuter, Comair; fuel - 100 and jet-A; tie downs; major A & P repairs, major Avionics repairs; APU, charter, oxygen, U.S. Customs; taxi, car rentals, limousine, courtesy car, public transit; weather information; restaurant, snack bar
Air Freight Service:	Air freight terminal
<u>Bus</u> -	Horse Cave and Munfordville are served by the Greyhound Bus Lines.
<u>Taxi</u> -	24-hour service available for Horse Cave and Munfordville.
<u>Rental Services</u> -	Car, truck and trailer rentals are available at Glasgow, 16 miles south of Horse Cave and 24 miles south of Munfordville. Car, truck and trailer rentals are also available at Elizabethtown, 31 miles north of Munfordville.

#### Water

The nearest navigable river is the Ohio River at Louisville, 81 miles north of Horse Cave via I-65. Port facilities are available at Louisville which has been classified as a Foreign Trade Zone and offers complete U.S. customs services for exports and imports.



## POWER AND FUEL

### Electricity

Company serving **Horse Cave, Munfordville, and parts of Hart County** - Kentucky  
Utilities Company

Source of power - Kentucky Utilities Company

Total generating capacity - 2,639,100 KW\*

For industrial rates contact:

Industrial Development Department  
Kentucky Utilities Company  
One Quality Street  
Lexington, Kentucky 40507  
(606) 255-1461

Company serving a **major portion of Hart County** - Farmers Rural Electric  
Cooperative Corporation

Source of power - East Kentucky Power Cooperative

Total generating capacity - 1,304,000 KW

For industrial rates contact:

Industrial Development Division  
East Kentucky Power Cooperative  
P. O. Box 707  
Winchester, Kentucky 40391  
(606) 744-4812

and/or

Farmers RECC  
504 South Broadway  
Glasgow, Kentucky 42141  
(502) 651-2191

---

\* A new generating unit is under construction in Carroll County. Due to be completed in 1984, the unit will have a generating capacity of 511,000 KW.

## Natural Gas

Company serving **Horse Cave** - Western Kentucky Gas Company

Source of supply - Texas Gas Transmission Corporation

Size of transmission mains - 6 inches (supplier)

Distribution mains - 2, 4, and 6 inches

Distribution pressure - Ranges from 10 to 60 psi

Btu content - 1,000 per cubic foot

Specific gravity - 0.60

For rates and supplies contact:

Director of Marketing  
Western Kentucky Gas Company  
311 West Seventh Street  
Owensboro, Kentucky 42301  
(502) 685-8000

Company serving **Munfordville** - Western Kentucky Gas Company

Source of supply - Texas Gas Transmission Corporation

Size of transmission mains - 4 inches (supplier)

Distribution mains - 2 and 4 inches

Distribution pressure - Ranges from 10 to 50 psi

Btu content - 1,000 per cubic foot

Specific gravity - 0.60

For rates and supplies contact:

Director of Marketing  
Western Kentucky Gas Company  
311 West Seventh Street  
Owensboro, Kentucky 42301  
(502) 685-8000

## Other Fuels

### Propane

Amerigas - Ugite Division  
North Highway 31W  
Horse Cave, Kentucky 42749

Buckeye Gas Products Company  
(serves Horse Cave only)  
Highway 31E  
Magnolia, Kentucky 42757

Doxol Propane  
(serves Munfordville only)  
Highway 31E  
Magnolia, Kentucky 42757

Pargas of Canmer, Inc.  
Box 68  
Canmer, Kentucky 42722



## Fuel oils

### Distillate fuel oil -

Ashland Oil Inc.  
National Turnpike  
Munfordville, Kentucky 42765

Bale Oil Company  
Main Street  
Horse Cave, Kentucky 42749

Benedict & Benedict  
103 East College  
Glasgow, Kentucky 42141

Paul Bridges Oil Company  
(Exxon)  
Industrial Drive  
Glasgow, Kentucky 42141

P and G Oil Company  
East Main  
P. O. Box 355  
Horse Cave, Kentucky 42749

Jack Stewart  
(Marathon)  
112 Fifth Street  
Munfordville, Kentucky 42765

Leroy Williams Oil Company, Inc.  
(Phillips 66)  
South 31E  
Glasgow, Kentucky 42141

Residual fuel oil - Arrangements must be made with the refinery.

Low sulphur content coal - Available in Kentucky.

## WATER AND SEWERAGE

### Public Water Supply

Company serving **Horse Cave** - Green River Valley Water District\*  
Cave City, Kentucky 42127  
(502) 773-2135

Source - Rio Spring and Green River  
Treatment plant capacity - 4 million gallons per day  
Average daily consumption - 1.9 million gallons  
Peak daily consumption - 2.2 million gallons  
Type treatment - Filtration, coagulation, sedimentation, and chlorination  
Storage capacity - 3,060,000 (including clearwell) in the Green River Valley  
Water District, including 750,000 gallons in Horse Cave  
Size lines - 2, 3, 4, 6, 8, 10, and 12 inches  
Average pressure - 80 psi  
Average temperature - 60 degrees F.

### MONTHLY WATER RATES

First	1,000 gallons	\$4.75 Minimum
Next	4,000 gallons	2.05 per M gallons
Next	5,000 gallons	1.95 per M gallons
Next	10,000 gallons	1.70 per M gallons
Next	10,000 gallons	1.60 per M gallons
Next	20,000 gallons	1.30 per M gallons
All over	50,000 gallons	.95 per M gallons

Tap-on charge: \$263 for 3/4-inch tap

\* In June of 1981, the Green River Valley Water District completed a \$1.5 million expansion project which increased the water treatment plant capacity from 2 million gallons per day to 4 million gallons per day. The project also included the laying of approximately 16 miles of water line.



Company serving **Munfordville** - Munfordville Municipal Water Company  
P. O. Box 85  
Munfordville, Kentucky 42765  
(502) 524-5701

Source of supply of treated water - Green River Valley Water District  
Average daily consumption - 243,433 gallons  
Peak daily consumption - 329,660 gallons  
Type treatment - Filtered and chlorinated  
Storage capacity - 210,000 gallons  
Size lines - 4, 6, 8, and 10 inches  
Average pressure - 40 psi

#### MONTHLY WATER RATES

First	2,000 gallons	\$6.00 Minimum
Next	8,000 gallons	2.25 per M gallons
Next	10,000 gallons	2.13 per M gallons
Next	10,000 gallons	1.88 per M gallons
Next	10,000 gallons	1.75 per M gallons
Next	20,000 gallons	1.50 per M gallons
Next	40,000 gallons	1.00 per M gallons
All over	100,000 gallons	.80 per M gallons

Tap-on charge: \$150

#### Raw Water

Surface water sources - Green River

Average discharge - Green River at Munfordville, Kentucky, 2,710 cfs (55 years, USGS)

Expected ground water yield - 50 to 200 gpm along Green River; 5 to 50 gpm in southern Hart County and most parts of northern Hart County; and 5 gpm or less in extreme western portion of county, parts of northern Hart County and southwest corner of county

## Sewerage

Company serving **Horse Cave** - Horse Cave Water and Sewer\*  
P. O. Box 564  
Horse Cave, Kentucky 42749  
(502) 786-2989

Design capacity - 400,000 gallons per day  
Average daily flow - 300,000 gallons  
Treatment - Primary and secondary  
Type treatment - Primary trickling filter, secondary, anaerobic digester,  
drying beds, chlorine contact  
Treated effluent discharged into - Sinkhole  
Size of sanitary mains - 8 and 12 inches  
Rates - 50 percent of monthly water bill  
Tap-on charge: \$250

Company serving **Munfordville** - Munfordville Municipal Water Company  
P. O. Box 85  
Munfordville, Kentucky 42765  
(502) 524-5701

Design capacity - 150,000 gallons per day  
Average daily flow - 85,000 gallons  
Treatment - Secondary  
Type treatment - Aeration, clarifier, disinfection, and drying beds for sludge  
disposal  
Treated effluent discharged into - Green River  
Size of sanitary mains - 6 and 8 inches  
Size of storm mains - 12 to 24 inches  
Rates - 75 percent of monthly water bill  
Tap-on charge: The customer must make his own arrangements for hook-up

---

\* A regional sewer system is proposed for Horse Cave, Cave City and Park City. Under this proposal, each community will provide its own treatment, and the treated effluent will be pumped to the Green River at Lawler's Bend. Horse Cave has received a \$79,500 grant from Environmental Protection Agency to upgrade the current sewage treatment plant.



## CLIMATE

### Hart County

#### Temperature

Normal (30-year record)	55.20 degrees
Average annual 1981	54.20 degrees
Record highest, September 1954 (37-year record)	103.00 degrees
Record lowest, January 1963 (37-year record)	-21.00 degrees
Normal heating degree days (30-year record)	4,729
(Heating degree day totals are the sums of negative departures of average daily temperatures from 65 degrees F.)	

#### Precipitation

Normal (30-year record)	44.49 inches
Mean annual snowfall (37-year record)	16.70 inches
Total precipitation 1981	36.65 inches
Mean number days precipitation (.01 inch or more) (37-year record)	130
Mean number days thunderstorms (37-year record)	46

<u>Prevailing Winds</u> (17-year record)	South
--	-------

#### Relative Humidity

1 a.m.	77 percent (17-year record)
7 a.m.	81 percent (18-year record)
1 p.m.	60 percent (18-year record)
7 p.m.	64 percent (18-year record)

Source: U.S. Department of Commerce, Environmental Science Services Administration, Climatological Data, 1981. Station of record: Lexington, Kentucky.

## LOCAL GOVERNMENT

### City

#### Horse Cave

Structure - Mayor - 4-year term; 6 council members - 2-year terms

Budget 1982 - General Fund \$105,000

Fees and licenses - Occupational license taxes vary from \$25 to \$500 per year depending on the type of business; occupational license tax for manufacturing plants - \$300 per year; unloading license - \$75 for non-inflammable materials and \$150 for inflammable materials

#### Munfordville

Structure - Mayor - 4-year term; 6 council members - 2-year terms

Budget 1982 - General Fund \$ 88,988

Water and Sewer Fund 204,863

Fees and licenses - Occupational license tax varies from \$10 to \$40 per year depending on the type of business

### County

Structure - County Judge/Executive - 4-year term; 5 magistrates - 4-year terms

Budget 1982-83 - General Fund \$354,925; Road Fund \$423,282

### Assessed Value of Property\*

<u>Classes of Property</u>	<u>Horse Cave (1981)</u>	<u>Munfordville (1981)</u>	<u>Hart County (1982)</u>
Real Estate and Tangibles	\$26,517,000		
Real Estate Tangibles		\$13,246,179	\$122,566,005
		2,819,030	28,287,159

\*Excludes Homestead Exemptions.

## Property Taxes

All property in Kentucky is assessed at 100 percent of fair cash value.

Land and buildings are taxed by the state and may be taxed by local jurisdictions. The state rate is \$0.224 per \$100 of assessed valuation.

Manufacturing machinery, raw materials inventories, pollution control equipment, and goods in the process of manufacture are not subject to local taxation. The state rate is \$0.15 per \$100.

Other tangible personal property owned by manufacturers (automobiles, trucks, finished goods, office furniture, office equipment) is taxed by the state at \$0.45 per \$100 and may be taxed by local jurisdictions.

Intangible personal property located in Kentucky (money in hand, shares of stock, notes, bonds, accounts receivable, and other credits) is taxed by the state at \$0.25 per \$100, and is not subject to local taxation.

Property stored in public warehouses in a transit status is not subject to local taxation. The state rate is only \$0.015 per \$100.

Private leaseholds in industrial facilities owned by cities or counties and financed by industrial revenue bonds are subject to a state tax of \$0.015 per \$100 of value (essentially the lessee's equity, adjusted for appreciation or depreciation). Local taxation is not permitted.



**Combined State and Local Rates Per \$100 Valuation, 1982\***

(100% assessment)

Kentucky school districts levy property taxes on property located within individual school district boundaries. Two types of school districts are operated in Kentucky: 1) independent school districts which usually operate within a single city and often do not cover the entire city; and 2) common school districts which operate in portions of counties not covered by independent districts and cover the entire county when there is no independent district. School district boundaries are mutually exclusive and do not cross.

	Site Inside City of <b>Horse</b> <b>Cave</b> and within the Caverna Independent <u>School District</u>	Site Inside City of <b>Munfordville</b> and within the Hart County <u>School District</u>	Site Inside Unincorporated Hart County**
1. Land and buildings	\$1.0948	\$0.746	\$0.551
2. Mfg. machinery, raw materials, goods in process, pollution control equipment	0.1500	0.150	0.150
3. Finished goods, office equipment, vehicles, other tangibles	1.4088	1.020	0.825
4. Intangibles (accounts receivable, notes, bonds, etc.)	0.2500	0.250	0.250
5. Property stored in public warehouses in a transit status	0.0150	0.015	0.015
6. Leaseholds in industrial revenue bond financed plants	0.0150	0.015	0.015

\* Kentucky Department of Economic Development.

\*\* Residents of Hart County within the Caverna Independent School District are taxed at a rate of \$0.909 per \$100 on land and buildings and \$1.223 per \$100 on finished goods, etc.

## Planning and Zoning

Joint agency - Hart County Planning Commission (Includes Hart County and the cities of Horse Cave, Munfordville, and Bonnieville)  
Zoning enforced - In the city of Horse Cave only  
Subdivision regulations enforced - In the city of Horse Cave only  
Local codes enforced - Building  
Mandatory state codes enforced - Kentucky Plumbing Code, National Electric Code, Kentucky Boiler Regulations and Standards, Kentucky Building Code (modeled after BOCA code)

## Safety

<u>Police</u>	<u>Horse Cave</u>	<u>Munfordville</u>	<u>Hart County</u>
Total staff	5	2 full-time 2 part-time	5
Radio-patrol cars	2	1	4

## Fire

Insurance Services

Office, Public

Protection

Classification

Volunteers

6

25

8\*

30

10

--

## Rescue Service

Hart County Rescue Squad:

Number of volunteers - 35

Equipment - 2-ton come-along, 2 1/2-ton truck, 3/4-ton truck, 1 1/4-ton truck, jeep, portable generator, two 16-foot boats, 14-foot boat, dragging equipment, scuba diving equipment, 300-pound pull underwater recovery magnet, 150-pound pull underwater recovery magnet, 100-foot ladder rope, four radioactive monitoring equipment kits, chain saws, gas masks, respirator, stretchers and other miscellaneous first aid equipment

Personnel training - First aid, civil defense and diving training

\* Munfordville Outside Protected Area - Property within 5 road miles of a responding fire station, Class 9 applies; more than 5 road miles from a responding fire station, Class 10 applies.

## Refuse Collection and Disposal

	<u>Horse Cave</u>	<u>Munfordville</u>
Type service	Private	Private
Fee charged:		
residential	Approximately \$6 per month	\$5 per month
business	Negotiable	\$5-\$75 per month
industrial	Negotiable	Negotiable
Collection frequency:		
residential	Weekly	Weekly
business	As needed	As needed
industrial	As needed	As needed
Trash pickup	As needed	Twice annually
Disposal method	Landfill	Landfill

	<u>Hart County</u>
Type service	Private
Fee charged:	
residential	\$4.50-\$6 per month
business	\$5-\$30 per month
industrial	Negotiable
Collection frequency:	
residential	Weekly
business	Twice weekly
industrial	Twice weekly
Disposal method	Landfill



## EDUCATION

### Public Schools

	<u>Caverna Independent</u>	<u>Hart County</u>
Total Enrollment (Fall 1982)	1,047	2,461
Elementary	589	1,728
High School	458	733
Student-Teacher Ratio	18-1	16-1
Elementary	19-1	16-1
High School	16-1	16-1
Percent High School Graduates to College (1982)	36.7	31.4
Expenditures Per Pupil (1981-82)	\$1,339.90	\$1,413.33
Bonded Indebtedness (June 30, 1981)	\$1,070,000	\$1,397,000

### Area Colleges and Universities

<u>Name</u>	<u>Location (Miles distant)*</u>	<u>Enrollment (Fall, 1982)</u>	<u>Highest Degree Conferred</u>
Western Kentucky University	Bowling Green (36)	12,855	Masters, Specialist**
Elizabethtown Community College	Elizabethtown (39)	2,187	Associate
Campbellsville College	Campbellsville (46)	702	Baccalaureate
Lindsey Wilson College	Columbia (53)	428	Associate

\* Distance from Horse Cave.

\*\* Joint doctoral degree programs are offered in cooperation with the University of Kentucky, Lexington, and cooperative doctoral degree programs are offered with the University of Louisville. The degrees are issued by the University of Kentucky or the University of Louisville.

## Vocational Schools

Both the state vocational-technical schools and the area vocational education centers are operated by the Kentucky Department of Education. The state vocational-technical schools enroll persons full time who are at least 16 years of age and not in school. These students attend classes for six hours each day. The area vocational education centers are designed to accommodate high school students who are at least 15 years of age. These students attend vocational school for three hours each day. The state vocational-technical schools and the area education centers offer evening courses to enable working adults to upgrade current job skills.

### Nearest State School

Location	Bowling Green State Vocational- Technical School
Miles Distant	Bowling Green
Curriculum	36 from Horse Cave Business and Office Accounting/Jr. Management Clerical Secretarial Consumer and Home Economics Commercial Foods Health and Personal Services Occupations Dental Assistant Health Careers Nurse Assistant Practical Nurse* Radiological Technology Respiratory Therapy Surgical Technician Industrial Education Auto Body Repair Auto Mechanics Carpentry Civil Highway Technology Diesel Mechanics Electricity Electronics Servicing Occupations Electronics Technology Graphics Arts (Printing) Industrial Maintenance Machine Shop Masonry Plumbing Refrigeration and Air Conditioning Small Engine Repair Technical Drafting Tool and Die Making Welding

(Contd.)

\*This course is taught at the T. J. Samson Community Hospital in Glasgow.

Location	Elizabethtown State Vocational- Technical School
Miles Distant	Elizabethtown
Curriculum*	39 from Horse Cave Business and Office Clerical Secretarial Consumer and Home Economics Commercial Foods Industrial Education Air Conditioning Appliance Repair Auto Mechanics Carpentry-Building Trades Drafting Industrial Electricity Industrial Maintenance Machine Shop Radio and Television Repair Welding

Nearest Area Education Center

Location	Barren County Area Vocational Education Center
Miles Distant	Glasgow
Curriculum	16 from Horse Cave Business and Office Accounting/Jr. Management Clerical Secretarial Health and Personal Services Occupations Health Careers Industrial Education Auto Mechanics Carpentry-Building Trades Drafting Electricity Machine Shop Refrigeration, Heating and Air Conditioning Welding

Arrangements can be made to provide training in the specific production skills required by an industrial plant. Instruction may be conducted either in the vocational school or in the industrial plant, depending upon the desired arrangement and the availability of special equipemnt.

---

\* Courses tentatively scheduled to begin in January 1984 are Accounting Management, Word Processing, Retail Store Worker, Agricultural Mechanics, Diesel Mechanics, Electronics, General Industry Worker, Masonry, and Plumbing.



## HEALTH

### Local Medical Personnel

Physicians - 9  
Dentists - 5

### Hospitals

<u>General Hospital</u>	<u>Location</u>	<u>Beds</u>
Caverna Memorial Hospital	Horse Cave	30

General hospital facilities - Operating room, recovery room, X-ray, laboratory, emergency room, delivery room, nursery, intensive care unit, and pharmacy

Medical staff - 7 medical doctors, 2 surgeons, 12 registered nurses, 15 licensed practical nurses, 2 radiologists, 1 pathologist, 1 anesthetist, and 4 dentists

### Ambulance Service

Name - Hart County Ambulance Service  
Staff - 5 emergency medical technicians and 4 paramedics  
Service - 24-hour  
Equipment - 2 standard ambulances, Jaws of Life, and radios

### Public Health

Facility - Barren River District Health Department (Hart County Health Department)  
Staff - 1 health environmentalist, 1 clerk (full-time), 1 clerk (part-time), 2 registered nurses (part-time)

## OTHER LOCAL FACILITIES

### Communications

	<u>Horse Cave</u>	<u>Munfordville</u>
Telephone -	South Central Rural	South Central Rural
Services -	Telephone Cooperative Standard	Telephone Cooperative Standard
Telegraph -	Western Union	Western Union
Services -	Toll-free number, 1-800-325-5100	Toll-free number, 1-800-325-5100
Postal - U.S. Post Office		
Class -	Second	Second
Mail received -	Once daily	Once daily
Mail dispatched -	Once daily	Once daily
Newspapers -	Hart County Herald	Hart County News
Weekly and circulation -	2,200	3,300
Other papers received from -	Bowling Green, Glasgow, and Louisville, Kentucky	Bowling Green, Glasgow, and Louisville, Kentucky
Radio -		WLOC-AM/FM
Major stations received from -	Bowling Green, Cave City, Glasgow, Louisville and Munfordville, Kentucky; Nashville, Tennessee	Louisville, Kentucky; Nashville, Tennessee
Television -		
Cable service	Yes	Yes
Reception from -	Bowling Green and Louisville, Kentucky; Chicago, Illinois; Nashville, Tennessee; Atlanta, Georgia	Bowling Green, Louisville, and Lexington, Kentucky; Nashville, Tennessee; Evansville, Indiana; Atlanta, Georgia
Kentucky Educational Television -	Elizabethtown transmitter, Channel 23	Elizabethtown transmitter, Channel 23

## Library Services

Public library - Hart County Public Library, Munfordville

Size collection - 27,205 volumes

Circulation, 1981-82 - 64,906 volumes including bookmobile

Services - Records, record player, periodicals, newspapers, projector, copying machine, films, other audiovisual services, interlibrary loan, picture loan, story hour in winter, films for school age children in summer, meeting rooms, and college course offerings each semester

Public library - Horse Cave Public Library

Size collection - Approximately 10,000 volumes

Services - Records, periodicals, and story hour

## Religious Institutions

### Horse Cave and Munfordville

Number of churches - 14

Denominations -	Baptist (separate)	Holiness Church
	Catholic	Jehovah's Witnesses
	Christian	Methodist
	Church of Christ	Presbyterian
	Church of God	Southern Baptist

Nearest Synagogues - Louisville, Kentucky, 81 miles north of Horse Cave

Congregations -

- Adath Israel (reform)
- Adath Jeshurun (conserveative)
- Anshei Sfard (orthodox)
- Brith Sholom (reform)
- Keneseth Israel (orthodox)

## Financial Institutions

<u>Banks</u>	<u>Assets</u>	<u>Deposits</u>	<u>Statement Date</u>
Hart County Bank and Trust Company	\$ 31,137,956.60	\$ 28,308,426.71	6/30/82
Horse Cave State Bank	38,845,239.57	33,881,974.66	6/30/82
<u>Savings and Loan Associations</u>	<u>Assets</u>	<u>Savings Accounts</u>	<u>Statement Date</u>
First Federal Savings and Loan Association	\$129,131,651.00*	\$113,477,578.00*	6/30/82

\* These figures are for the entire First Federal Savings and Loan Association which is based in Elizabethtown with branch offices in Munfordville, Bardstown and Radcliff.



### Hotels and Motels

	<u>Horse Cave</u>	<u>Munfordville</u>
Total number -	3	2
Total rooms -	123	30

### Clubs and Organizations

Alcoholics Anonymous  
American Legion  
American Legion Auxiliary  
Athletic Boosters  
Bar Association  
Boy Scouts  
Caveland Recreation Area  
Caverna Band Boosters  
Chamber of Commerce  
Disabled American Veterans (DAV)  
Demolay  
Duplicate Bridge Club  
Eastern Star  
4-H  
Future Business Leaders of America (FBLA)  
Future Farmers of America (FFA)  
Future Homemakers of America (FHA)  
Future Teachers of America (FTA)  
Girl Scouts  
Hart County Environmental Group  
Hart County Republicans  
Homemakers  
Investment Club  
Jaycees  
Junior Conservation Club  
Junior Woman's Club  
Lions  
Little League  
Masonic Lodge  
Mental Health - Mental Retardation Association  
Parent-Teacher Association (PTA)  
Rainbow Girls  
Rescue Squad  
Rotary  
Teen-age Club  
Teens Who Care  
Veterans of Foreign Wars (VFW)  
Woman's Club  
Woodmen of the World (WOW)  
Young Democrats  
Youth Center

## RECREATION

### Local

Public recreational facilities available in Hart County include tennis courts, baseball fields, football fields, gymnasiums, parks, playgrounds, a softball field, a supervised recreational program, a miniature golf course, and a driving range.

The Horse Cave Theatre, which opened in 1977, features professional actors and presents a number of plays each summer. They also offer educational programs such as the Intern Program, the Children's Theatre Workshops and the Educational Outreach Program.

The Palmore Jaycee Community Center in Horse Cave houses recreational facilities as well as a meeting room, a kitchenette, and a stage.

The Thelma Stovall Park, located on the Green River, in Munfordville, features picnic tables, covered shelters, boat ramp, and a canoe livery.

A City-County Community Center has recently been completed in Munfordville. Facilities include meeting rooms and a kitchen.

The country club offers an Olympic-size pool, a 9-hole golf course, and tennis courts.

### Area (Within 50 miles)

Mammoth Cave National Park is located 12 miles southwest of Horse Cave. Beneath 51,000 park acres, Mammoth Cave is among the major tourist attractions of all times. It is one of the largest cave networks ever discovered, with at least 150 miles charted on five levels and vast areas not yet mapped. Some famous sights are Snowball Dining Room (267 feet below surface), Frozen Niagara, Crystal Lake, and Bottomless Pit. The park also features scenic boat trips on the Green River and nature and hiking trails. Park accommodations include a hotel with distinctive gift shops featuring native Kentucky and Southern Highland handicrafts, a motor lodge, hotel cottages, woodland cottages, and a hotel annex with budget accommodations and craft shop featuring live exhibits of broom making and weaving. Other park facilities include the hotel dining room and coffee shop, a service center, group meeting facilities, a campground, a picnic area, and tennis and shuffleboard courts.

Nolin River Lake, 24 miles west of Horse Cave, is just north of Mammoth Cave National Park. The lake has a surface area of 5,800 acres and offers facilities for camping, boating, and fishing.

Barren River Lake State Resort Park, 29 miles south of Horse Cave near Glasgow, is a full-facility resort park offering a resort lodge, a coffee shop, cottages, a lodge pool, a beach, riding stables, nature trails, open and covered boat slips, a 9-hole par-3 golf course, lighted handball and tennis courts, shuffleboard, park camping with a service building, a restaurant, fishing and pleasure boat rentals, picnic areas, and a playground. Barren River Lake, which covers 10,000 acres, is a popular area for skiing, sailing, fishing, and swimming.

Abraham Lincoln Birthplace National Historic Site, located 38 miles northeast of Horse Cave near Hodgenville, features the log cabin, which was the birthplace of Abraham Lincoln, enclosed within a granite memorial shrine. The grounds include 116 acres of the original Thomas Lincoln farm and a visitors' center with audiovisual programs and exhibits on the Lincoln family.

Green River Lake State Park near Campbellsville, 50 miles northwest of Horse Cave, is made up of 1,300 acres surrounding an 8,200-acre lake. The park is open all year-round and offers 96 campsites, a beach, boat docks, fishing, swimming, and a picnic area.



## COMMUNITY IMPROVEMENTS

### Recent

In June of 1981, the Green River Valley Water District completed a \$1.5 million expansion project which increased the water treatment plant capacity from 2 million gallons per day to 4 million gallons per day. The project also included the laying of approximately 16 miles of water line.

In October of 1981, a new Horse Cave State Bank building was completed. The building was completed at an estimated cost of \$1 million.

In the spring of 1982, the City of Horse Cave purchased a new \$60,000 pumper for the fire department.

New businesses that have located in Horse Cave are a grocery store and a clothing store.

A new subdivision, Country Side Estates, located on the east side of Horse Cave, was annexed into the city in the summer of 1982.

The City of Munfordville surfaced the Shady Acres subdivision road in July of 1982. Total cost of the project was \$8,000.

New businesses that have located in Munfordville include a facility for training horses and a stockyards.

The City of Munfordville purchased a \$1,800 street roller in June of 1982.

The Hart County Ambulance Service recently purchased a new \$15,335 ambulance.

During the summer of 1982, the Hart County School System spent \$85,000 in renovation and maintenance at the elementary and high school. Also, a computer service program was started at the high school with the purchase of a \$3,000 computer. There are plans to purchase two additional computers in 1983.

Recent improvements to the Caverna School System include reroofing of the high school, the purchase of a new bus, carpeting of the elementary school and the bandroom at the high school, and sealing and retracking the running track at the high school. Total cost of these projects was approximately \$90,000.

### Under Way

A \$93,000 project, financed by a Community Development Block Grant for Horse Cave, is under way. It is being used for slum clearance, rehabilitation, and public works.

A \$500,000 project, financed by a Community Development Block Grant, for the Old National Turnpike neighborhood of Munfordville was started in September of 1980 and was completed in October of 1982. The money was used for slum clearance, relocation, rehabilitation, public works, sewer lines, water lines, fire hydrants, and street improvements.

The Hart County Board of Education has received a \$47,525 special grant for working with potential dropouts in the school system.

A new \$1.5 million shopping center is under construction in Munfordville.

A new motel and restaurant are under construction in Munfordville and are due to be completed in December of 1982.

#### Planned

A regional sewer system is proposed for Horse Cave, Cave City and Park City. Under this proposal, each community will provide treatment, and the treated effluent will be pumped to the Green River at Lawler's Bend. Horse Cave has received a \$79,500 grant from the Environmental Protection Agency to upgrade the current sewage treatment plant.

A \$500,000 Community Development Block Grant for Horse Cave is pending with the Department of Housing and Urban Development. If approved, the money will be used for slum clearance, rehabilitation, and public works.

A \$16,000 grant has been applied for by Hart County for a radio system that would serve the Hart County sheriff and the city police of Horse Cave and Munfordville.

The Municipal Housing Authority plans to construct a 53-unit apartment complex in Horse Cave for low-income families at a cost of \$1 million.

The Hart County Board of Education has plans to purchase four new buses and one handicapped bus during the 1982-83 school year. The estimated cost of the buses is \$109,000.





Kentucky Department of Economic Development  
Capital Plaza Tower  
Franklin, Kentucky 40601 • Phone (502) 564-4270