

1978

Industrial Resources: Taylor County - Campbellsville

Kentucky Library Research Collections
Western Kentucky University, spcol@wku.edu

Follow this and additional works at: https://digitalcommons.wku.edu/taylor_ctty



Part of the [Business Administration, Management, and Operations Commons](#), [Growth and Development Commons](#), and the [Infrastructure Commons](#)

Recommended Citation


Kentucky Library Research Collections, "Industrial Resources: Taylor County - Campbellsville" (1978). *Taylor County*. Paper 9.
https://digitalcommons.wku.edu/taylor_ctty/9

This Report is brought to you for free and open access by TopSCHOLAR®. It has been accepted for inclusion in Taylor County by an authorized administrator of TopSCHOLAR®. For more information, please contact topscholar@wku.edu.

INDUSTRIAL RESOURCES

CAMPBELLSVILLE

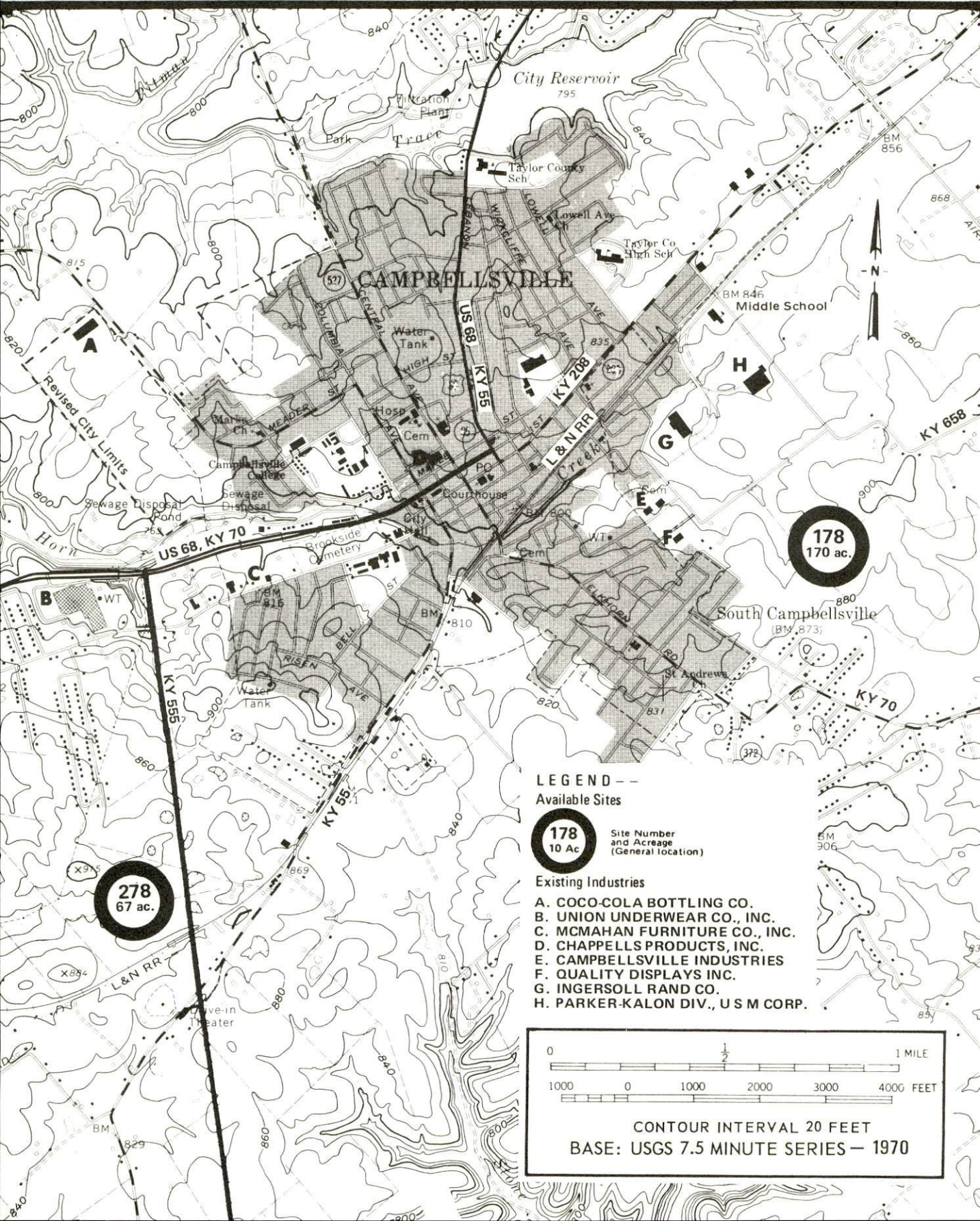
**Kentucky
first**



DEPARTMENT OF COMMERCE

CAMPBELLVILLE, KENTUCKY --- Index to Industrial Sites -- 1978

For detailed data on individual sites, contact Mr. William S. Maupin, Kentucky Utilities Company, West Main Street, Campbellsville, Kentucky 42718, or the Industrial Development Division, Kentucky Department of Commerce, Capital Plaza Tower, Frankfort, Kentucky 40601.




LEGEND --

Available Sites

178
10 Ac. Site Number and Acreage (General location)

Existing Industries

- A. COCO-COLA BOTTLING CO.
- B. UNION UNDERWEAR CO., INC.
- C. MCMAHAN FURNITURE CO., INC.
- D. CHAPPELLS PRODUCTS, INC.
- E. CAMPBELLVILLE INDUSTRIES
- F. QUALITY DISPLAYS INC.
- G. INGERSOLL RAND CO.
- H. PARKER-KALON DIV., U S M CORP.



CONTOUR INTERVAL 20 FEET
BASE: USGS 7.5 MINUTE SERIES -- 1970

INDUSTRIAL RESOURCES
CAMPBELLSVILLE, KENTUCKY

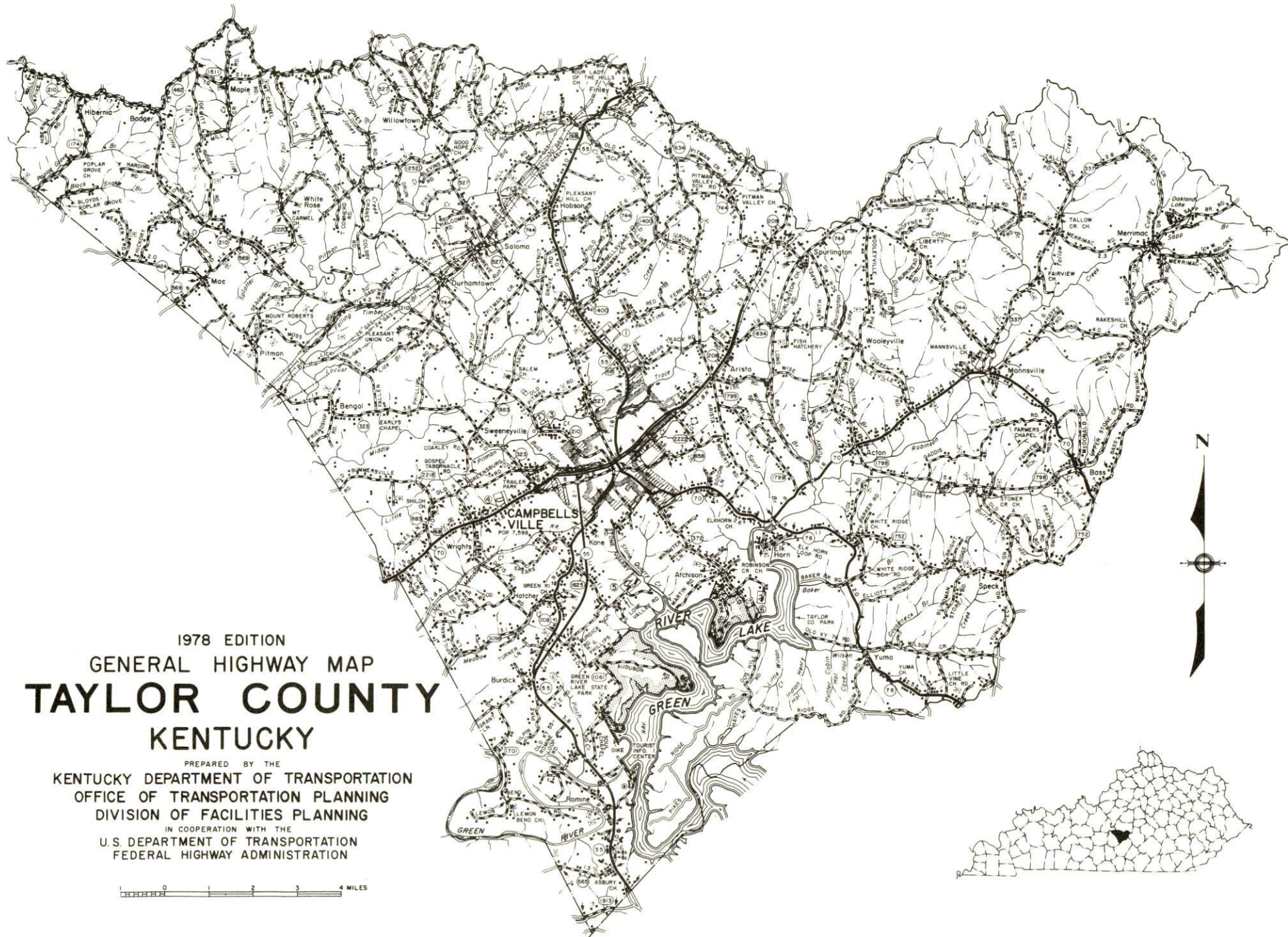
Prepared by
The Kentucky Department of Commerce
Division of Research and Planning
in cooperation with
The Campbellsville-Taylor County Chamber of Commerce

1978

TABLE OF CONTENTS

<u>Chapter</u>	<u>Page</u>
INDUSTRIAL SITES	i
SUMMARY OF INDUSTRIAL RESOURCES - CAMPBELLSVILLE, KENTUCKY . . .	1
THE LABOR MARKET AREA.	6
Population	6
Labor Force Characteristics of Residents, 1977	6
Major Campbellsville Manufacturing Firms, Their Products and Employment.	7
Labor Organizations.	7
Industrial Services.	10
Estimated Male Labor Supply.	11
Estimated Female Labor Supply.	11
Average Weekly Wages by Industry, by Place of Work, 1977	12
Per Capita Personal Income	14
TRANSPORTATION	15
Rail	15
Highways	15
Truck Service.	15
Air.	16
Bus.	18
Taxi	18
Rental Services.	18
Water.	18
POWER AND FUEL	19
Electricity.	19
Natural Gas.	20
Other Fuels.	20
WATER AND SEWERAGE	21
Water.	21
Sewerage	23
CLIMATE.	25

<u>Chapter</u>	<u>Page</u>
LOCAL GOVERNMENT	27
City	27
County	27
Assessed Value of Property, 1978-79.	27
Property Taxes	27
Combined State and Local Rates Per \$100	
Valuation, 1977.	28
Planning and Zoning.	28
Safety	29
Police	29
Fire	29
Rescue Service	29
Refuse Collection and Disposal	29
EDUCATION.	30
Public Schools	30
Nonpublic Schools.	30
Area Colleges and Universities	31
Vocational Schools	31
HEALTH	33
Local Medical Personnel.	33
Hospitals.	33
Other Medical Facilities	33
Ambulance Service.	33
Public Health.	33
OTHER LOCAL FACILITIES	35
Communications	35
Library Services	35
Religious Institutions	36
Financial Institutions	36
Hotels and Motels.	36
Clubs and Organizations.	37
RECREATION	38
COMMUNITY IMPROVEMENTS	40

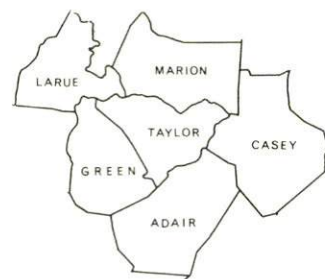


1978 EDITION
GENERAL HIGHWAY MAP
TAYLOR COUNTY
KENTUCKY

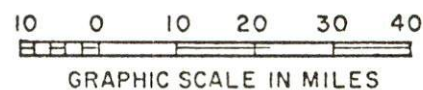
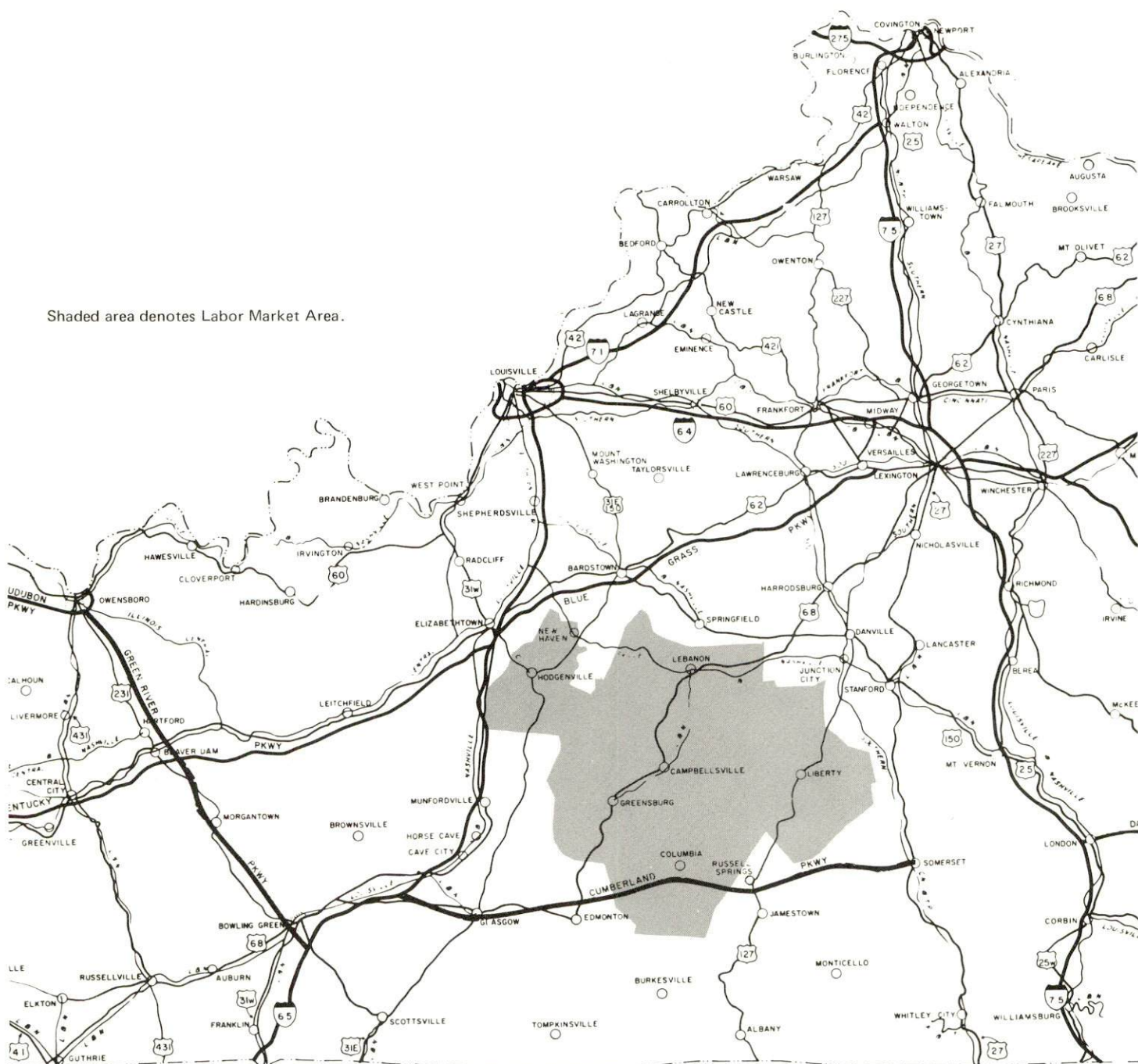
PREPARED BY THE
KENTUCKY DEPARTMENT OF TRANSPORTATION
OFFICE OF TRANSPORTATION PLANNING
DIVISION OF FACILITIES PLANNING
IN COOPERATION WITH THE
U.S. DEPARTMENT OF TRANSPORTATION
FEDERAL HIGHWAY ADMINISTRATION

0 1 2 3 4 MILES

CAMPBELLSVILLE LABOR MARKET AREA

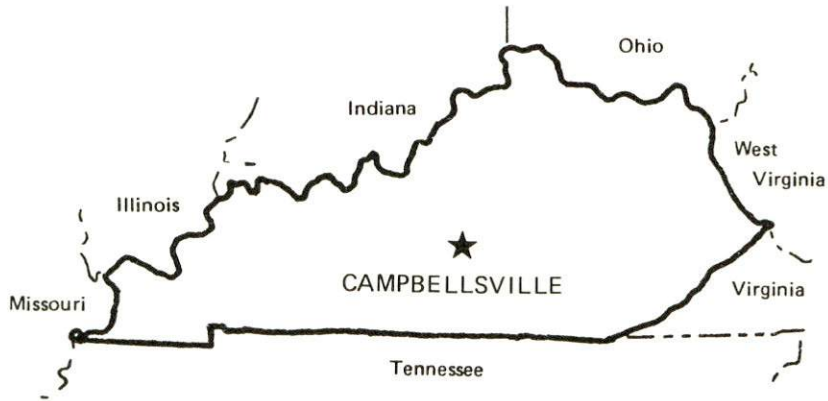


Shaded area denotes Labor Market Area.



SUMMARY OF INDUSTRIAL RESOURCES CAMPBELLSVILLE, KENTUCKY

LOCATION



Road Distance in Miles:

Atlanta	<u>397</u>	Baltimore	<u>662</u>
Chicago	<u>375</u>	Detroit	<u>424</u>
New York	<u>812</u>	St. Louis	<u>346</u>

POPULATION

City of Campbellsville, 1975	<u>7,503</u>
Taylor County, 1976	<u>18,000</u>
Labor Market Area, 1976	<u>84,500</u>
% Nonwhite, Taylor County, 1970	<u>6.3</u>

LABOR ANALYSIS

Labor Market Area - Taylor, Adair, Casey, Green, Larue and Marion Counties

Estimated available workers from labor market area:

Male	<u>2,805</u>	Female	<u>3,892</u>
Unemployment rate, 1977		Labor Market Area	<u>4.6%</u>
Taylor County	<u>3.8%</u>	Green County	<u>3.6%</u>
Adair County	<u>4.9%</u>	Larue County	<u>4.4%</u>
Casey County	<u>4.3%</u>	Marion County	<u>6.6%</u>
Total employment, Taylor County, 1977			<u>8,590</u>
Manufacturing employment in labor market area, 1977			<u>7,300</u>

Major local manufacturing plants:

<u>Name</u>	<u>Employment</u>
<u>Union Underwear Company, Inc.</u>	<u>4,300</u>
<u>USM Corporation, Parker-Kalon Division</u>	<u>234</u>
<u>Ingersoll-Rand Company, Type-30 Small Compressor Division</u>	<u>157</u>
<u>Campbellsville Industries</u>	<u>78</u>

Labor unions in local manufacturing plants:

Teamsters

TRANSPORTATION

Highways:

U.S. Highways - U.S. 68
Parkways - Cumberland Parkway, 20 miles south; Blue Grass Parkway, 43 miles north

Rail:

Railroad - Louisville and Nashville Railroad
Distance to nearest piggyback - 57 miles

Truck:

Number of interstate motor carriers - 4; Terminals - 1

Water:

Nearest navigable river - Ohio River, Louisville
Nearest public riverport - Louisville; Distance 83 miles

Air:

Nearest commercial airports -
Blue Grass Field, Lexington; Distance - 82 miles
Airlines serving - Delta, Eastern, Piedmont and Allegheny
Standiford Field, Louisville; Distance - 83 miles
Airlines serving - TWA, American, Eastern, Delta, Piedmont,
Allegheny, Ozark and Air Kentucky (commuter)

Nearest local airport - Taylor County Airport
Distance - 1 mile northeast; Runway length - 4,000 feet

UTILITIES AND SERVICES

Electricity:

Local distributor - Kentucky Utilities Company
Source of power - Kentucky Utilities Company

Natural Gas:

Local distributor - Western Kentucky Gas Company
Source of supply - Tennessee Gas Pipeline Company
Available for new industry - No

Other Fuels:

Number of area propane distributors - 2
Number of distillate fuel oil distributors - 7

Water, treated:

Local supplier - Municipal; Excess municipal system
capacity - 100,000 gpd; Expansions planned - Yes

Water, raw:

Sources - Green River and Green River Lake

Sewer:

Excess treatment capacity - 600,000 gpd; Planned expansions - Yes

Industrial Services:

	<u>Location</u>	<u>Miles Distant</u>
Tool & Die, Machine & Pattern Shops	<u>Elizabethtown</u>	<u>42</u>
Metal Service Centers	<u>Louisville</u>	<u>83</u>
Heat Treating	<u>Louisville</u>	<u>83</u>
Metal Finishers	<u>Elizabethtown</u>	<u>42</u>
Electric Motor Repair	<u>Lebanon</u>	<u>20</u>

CLIMATE

Temperature, Normal - 55.2 degrees F.
Precipitation, Normal - 44.49 inches
Snowfall, Mean Annual - 15.9 inches
Prevailing winds - South
Relative humidity (%) - 7 a.m. - 81; 7 p.m. - 63

GOVERNMENT

Type - Mayor-City Council
Police personnel - full-time - 21
Fire department personnel - full-time - 7, volunteer - 30
Fire insurance rating (A.I.A.), class - Inside city - 7
Outside city - 10

TAXES

Property taxes:

Combined state and local rates per \$100 valuation, 1977
(100% assessment)

	<u>Inside City of Campbellsville</u>	<u>Outside City</u>
1. Land and buildings	\$1.197	\$0.775
2. Mfg. machinery, raw materials, goods in process, pollution control equipment	0.150	0.150
3. Finished goods, office equipment, vehicles, other tangibles	1.332	0.910
4. Intangibles (accounts receivable, notes, bonds, etc.)	0.250	0.250
5. Leaseholds in I. R. bond financed plants	0.015	0.015

EDUCATION

Nearest state vocational-technical school - Elizabethtown, 42 miles distant

Nearest area vocational education center - Greensburg, 11 miles distant
College or university - Campbellsville College

Public Schools:

High school enrollment - 1,339; Student/teacher ratio - 19-1
Elementary school enrollment - 1,923; Student/teacher ratio - 20-1
Middle school enrollment - 789; Student/teacher ratio - 21-1

Nonpublic Schools:

Enrollment - 35; Student/teacher ratio - 18-1

FINANCIAL INSTITUTIONS

Banks - 2; Total assets - \$63,501,778.22
Savings & loan associations - 1; Total assets - \$67,796,985.83

COMMUNICATIONS

Local newspaper - Central Kentucky News-Journal, Semi-weekly
Local radio station - WTCO AM-FM
Television reception - Cable service

MEDICAL

Number of physicians locally - 15; Number of dentists locally - 6
Hospital - Taylor County Hospital;
Number of beds - 90 plus 10 nursery beds

RELIGIOUS FACILITIES

Churches - 18; Nearest synagogues - Louisville, 83 miles distant

PUBLIC LODGING

Total number hotels and motels - 5; Total units - 68

RECREATION FACILITIES

Golf courses - 2; Parks - 2; Tennis courts - 4; Swimming pools - 2;
Country clubs - 1
Other major recreation facilities - Green River Lake State Park, 5 miles south of Campbellsville, offers campsites, beach, boat docks, fishing, swimming, and picnic area.
Nearest state resort park - Lake Cumberland State Resort Park, 42 miles distant
Camping; Swimming; Fishing; Water skiing; Boating; Lodgings; Dining facility; Open year round

THE LABOR MARKET AREA

POPULATION			
Area	1976*	1970	Percent Nonwhite 1970
Campbellsville	7,503**	7,598	5.8
Labor Market Area	84,500	80,841	N/A
Taylor County	18,000	17,138	6.3
Adair County	14,400	13,037	4.6
Casey County	14,000	12,930	0.3
Green County	10,600	10,350	4.4
Larue County	11,100	10,672	4.7
Marion County	16,400	16,714	8.8

*Provisional Estimates.

**1975 Population Estimates.

Sources: U. S. Department of Commerce, Bureau of the Census, Census of Population, 1970. U. S. Department of Commerce, Bureau of the Census, Current Population Reports, Series P-25, No. 665, May 1977; Series P-26, No. 76-17, July 1977.

LABOR FORCE CHARACTERISTICS OF RESIDENTS, 1977		
	Taylor County	Labor Market Area
Civilian Labor Force	8,934	38,043
Employment	8,594	36,296
Agricultural	1,115	7,264
Nonagricultural	7,479	29,032
Unemployment	340	1,747
Rate of Unemployment (%)	3.8	4.6

Source: Kentucky Department for Human Resources, Kentucky Labor Force Estimates, Annual Averages, 1977.

MAJOR CAMPBELLVILLE MANUFACTURING FIRMS,
THEIR PRODUCTS AND EMPLOYMENT*

<u>Firm (Establishment date)</u>	<u>Products</u>	<u>Employment</u>			<u>Organized</u>
		<u>Total</u>	<u>Male</u>	<u>Female</u>	
Campbellsville Industries (1955)	Aluminum church steeples, cupolas, railings, carillons, bells	78	74	4	
Coca Cola Bottling Company (1915)	Soft drinks	34	30	4	
Ingersoll-Rand Company, Type-30 Small Compressor Division (1969)	Air compressors, gas compressors, vacuum pumps	157	130	27	
McMahan Furniture Company, Inc. (1943)	Cherry reproduction furniture	35	34	1	
USM Corporation, Parker-Kalon Division (1964)	Screws	234	200	34	**
Union Underwear Company, Inc. (1948)	Men's and boy's underwear	4,300	920	3,380	

*Companies with 30 or more employees.

**See Labor Organizations below.

Sources: Kentucky Department of Commerce, Division of Research and Planning; Campbellsville-Taylor County Chamber of Commerce.

LABOR ORGANIZATIONS


<u>Union</u>	<u>Representing manufacturing workers at:</u>
Teamsters	Carnation Company; Flav-O-Rich, Inc.; Chappell's Dairy Division; USM Corporation, Parker-Kalon Division



CAMPBELLVILLE INDUSTRIES



UNION UNDERWEAR COMPANY, INC.



INGERSOLL-RAND COMPANY



USM CORPORATION, PARKER-KALON DIVISION

INDUSTRIAL SERVICES

	<u>Location</u>	<u>Miles Distant</u>
Tool & Die, Machine & Pattern Shops	Elizabethtown	42
Metal Service Centers	Louisville	83
Heat Treating	Louisville	83
Metal Finishers	Elizabethtown	42
Electric Motor Repair	Lebanon	20

Source: Kentucky Directory of Selected Industrial Services, 1977.

ESTIMATED MALE LABOR SUPPLY
CAMPBELLSVILLE LABOR MARKET AREA

Area	Current			Future	
	Total	Not in Labor Force	Unemployed	Under-employed	Reaching 18 years of age before 1984
Labor Market					
Area	2,805	180	1,085	1,540	4,098
Taylor	594	0	214	380	821
Adair	456	0	196	260	562
Casey	459	0	169	290	637
Green	254	0	114	140	481
Larue	321	0	131	190	579
Marion	721	180	261	280	1,018

Sources: Kentucky Department for Human Resources, Kentucky Labor Supply Estimates by County, 1977. Kentucky Department of Commerce, Future Labor Supply Before 1984.

ESTIMATED FEMALE LABOR SUPPLY
CAMPBELLSVILLE LABOR MARKET AREA

Area	Current			Future	
	Total	Not in Labor Force	Unemployed	Under-employed	Reaching 18 years of age before 1984
Labor Market					
Area	3,892	1,890	662	1,340	3,938
Taylor	436	0	126	310	837
Adair	685	400	115	170	567
Casey	759	420	99	240	573
Green	408	180	68	160	431
Larue	695	390	85	220	535
Marion	909	500	169	240	995

Sources: Kentucky Department for Human Resources, Kentucky Labor Supply Estimates by County, 1977. Kentucky Department of Commerce, Future Labor Supply Before 1984.

AVERAGE WEEKLY WAGES BY INDUSTRY,
BY PLACE OF WORK, 1977

	<u>Taylor County</u>	<u>Adair County</u>	<u>Casey County</u>
All Industries	\$153.21	\$120.04	\$109.75
Mining & Quarrying	*	175.68	0
Contract Construction	157.44	99.59	166.61
Manufacturing	*	115.77	98.02
Transportation, Commu- nications & Public			
Utilities	240.96	144.86	198.50
Wholesale & Retail Trade	109.20	103.47	105.91
Finance, Insurance & Real Estate	189.07	180.03	146.55
Services	118.73	132.82	105.33
Other	103.95	*	0
	<u>Green County</u>	<u>Larue County</u>	<u>Marion County</u>
All Industries	\$142.90	\$117.19	\$129.32
Mining & Quarrying	*	0	*
Contract Construction	120.16	95.73	120.32
Manufacturing	165.86	115.72	163.58
Transportation, Commu- nications & Public			
Utilities	262.61	233.53	150.32
Wholesale & Retail Trade	99.98	109.75	105.84
Finance, Insurance & Real Estate	153.71	154.29	144.42
Services	90.57	96.18	102.63
Other	100.73	53.73	44.25

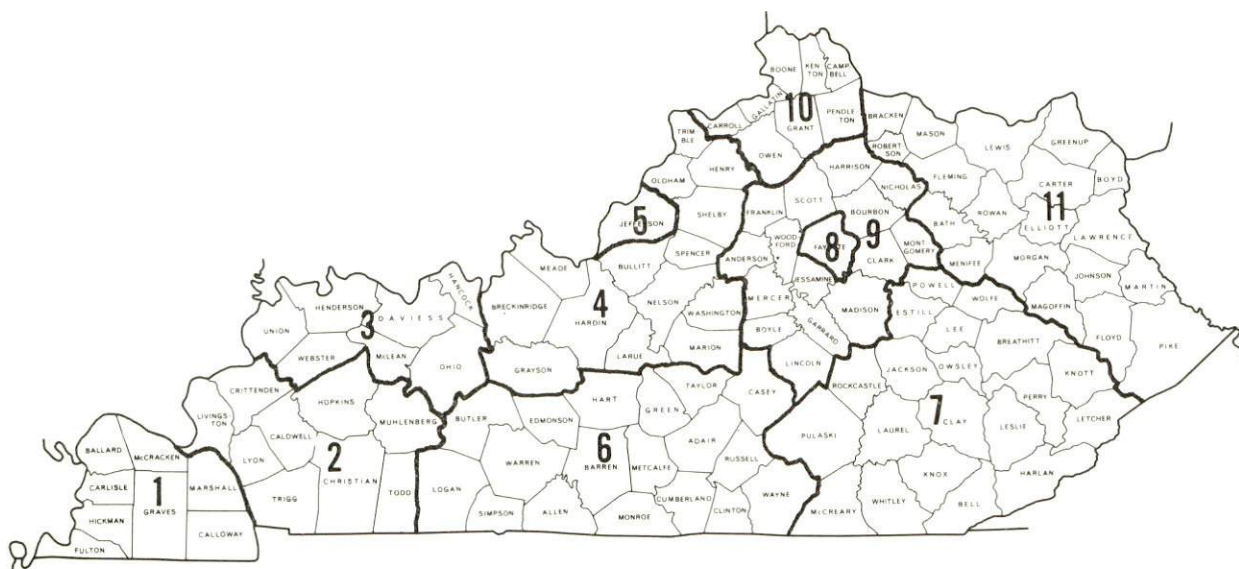
*Not disclosed.

Note: Excludes domestic workers, railway workers; certain nonprofit corporations; majority of federal, state, and local government workers; and self-employed workers.

Source: Kentucky Department for Human Resources, Average Weekly Wages of Workers Covered By Kentucky Unemployment Insurance Law, 1977.

Occupational wage rates for specific industries are usually not available to most government agencies, and wage data furnished to state employment agencies by individual industrial employers is protected from disclosure by federal law. The most reliable up-to-date wage information can be obtained by direct contact with local employers.

Associated Industries of Kentucky, a voluntary organization of Kentucky businesses, regularly collects occupational wage rates and fringe benefits data from participating member firms. Data is compiled for over 127 clearly defined office, production, and service occupations. Tabulations are published for eleven regions of Kentucky, as shown on the map below. It should be noted that the data may be weighted by the preponderance of firms in the larger cities and may be somewhat higher than the rates paid in the smaller communities. Data from these tabulations are available, upon request, from the Kentucky Department of Commerce, Frankfort, Kentucky 40601.



Associated Industries of Kentucky Area Wage Surveys

PER CAPITA PERSONAL INCOME

<u>Area</u>	<u>1976</u>	<u>1972</u>	<u>Percent Change</u>
Taylor County	\$4,852	\$3,372	43.9
Labor Market Area			
Range	\$2,979 - 4,852	\$2,104 - 3,372	N/A
Kentucky	5,384	3,613	49.0
U. S.	6,396	4,493	42.4

Source: U.S. Department of Commerce, Bureau of Economic Analysis,
July 1978.

TRANSPORTATION

Rail

Line serving Campbellsville - Louisville and Nashville Railroad

Services - Local turnaround services Monday thru Friday; switching facilities; team track space available for 2 cars; L & N piggyback facilities available in Glasgow, 57 miles southwest of Campbellsville and at Louisville, 83 miles north

For details on routing, schedules, rates, and services, contact:

Director of Industrial Development
Louisville & Nashville Railroad
908 West Broadway
Louisville, Kentucky 40201
(502) 587-5000

Highways

U.S. Highway 68 (Kentucky 55) and Kentucky Highways 70, 208, and 210 serve Campbellsville. Campbellsville is located only 20 miles north of the Cumberland Parkway and 43 miles south of the Blue Grass Parkway.

A highway project is underway which, when completed, will greatly improve access to the Blue Grass Parkway and the Cumberland Parkway from Campbellsville. Sections of this project that have been completed include a 5-mile section of Kentucky 208 north of Campbellsville; a 5-mile section of Kentucky 55, extending south of Campbellsville to the Green River Lake; and 5 miles of a 20-mile section of Kentucky 55 between Campbellsville and Lebanon. The remainder of this 20-mile section still remains to be improved. A 4-mile section of Kentucky 208 is under construction.

Truck Service

<u>Company</u>	<u>Home Office</u>
Central Motor Express, Inc.*(T)	P. O. Drawer C Campbellsville, Kentucky 42718
Cooper-Jarrett, Inc.**	Hanover Plaza Morristown, New Jersey 07960
Crutcher Transfer Line, Inc.*	600 Marrett Avenue P. O. Box 8346 Louisville, Kentucky 40208
Smith's Transfer Corporation**	P. O. Box 1000 Staunton, Virginia 24401

(T) - Local terminal

*Interstate only.

**Interstate and Intrastate.

Other Freight Services

United Parcel Service*
KATO Express (air cargo
service)**

Nearest Shipping Center or Home Office

Campbellsville
Elizabethtown, 42 miles distant

HIGHWAY MILES AND TRUCK TRANSIT TIME IN DAYS FROM
CAMPBELLSVILLE, KENTUCKY, TO SELECTED MARKET CENTERS

City	Highway Miles	Delivery		City	Highway Miles	Delivery	
		Time TL				Time TL	
Atlanta, Ga.	397	1		Los Angeles, Ca.	2,180	5	
Baltimore, Md.	662	3		Louisville, Ky.	83	1	
Birmingham, Ala.	351	1		Nashville, Tenn.	155	1	
Chicago, Ill.	375	1		New Orleans, La.	672	2	
Cincinnati, Ohio	165	1		New York, N. Y.	812	3	
Cleveland, Ohio	409	1		Pittsburgh, Pa.	452	2	
Detroit, Mich.	424	2		St. Louis, Mo.	346	1	
Knoxville, Tenn.	196	1					

Source: Delivery Time Only - Central Motor Express, Inc., P. O. Drawer
C, Campbellsville, Kentucky 42718.

AirLocal

Location: Taylor County Airport
1 mile northeast of Campbellsville
Runways: 1 paved
Length: 4,000 feet
Traffic
Control: Tetrahedron and wind sock
Lighting: Runway lights sundown to sunrise
Services: 100 octane, Jet A-50, charter
service, flight instructions,
taxi, restaurant

Air Freight
Service:

Chartered air freight services
must be arranged

(Contd.)

*For regular scheduled pickups or for occasional pickups, arrangements
must be made with the Louisville office of U.P.S.

**Daily pickups and delivery service is available to and from Standiford
Field in Louisville. Arrangements for service should be made through
the home office in Elizabethtown.

Nearest Commercial

Standiford Field*
Location: Louisville, 83 miles from Campbellsville
Runways: 3 paved
Length: 7,800 feet; 7,250 feet; 5,000 feet
Traffic Control: Control tower: Approach control, ground control; guards; radar service: departure control; clearance delivery
Lighting: Runways, obstructions, beacon and approach and touchdown lights, center line on runways 1-19
Services: TWA, American, Eastern, Delta, Piedmont, Ozark, Allegheny, and Air Kentucky (commuter); 100 octane and jet fuel; storage; major A & E repairs; Hertz, Avis, Nat'l and Budget rent-a-car service; taxi and city bus service; restaurant; weather bureau phone
Air Freight Service: Freight carrying airlines regularly serve Standiford Field

Blue Grass Field
Location: 82 miles northeast of Campbellsville
Runways: 2 paved
Length: 6,500 and 3,500 feet
Traffic Control: Tower; radar arrival/departure control, Stage II contact approach control, ground control; ATIS
Lighting: Approach lighting system, beacon, runways and obstructions lighted
Services: Delta, Eastern Piedmont, and Allegheny; 80, 100, and jet fuel; major A & E repairs; Certified Avionics repair station; National Weather Service; storage; restaurant; flight instruction; charter service; taxi, limousine, car, and aircraft rentals
Air Freight Service: Accepted on a space available basis

*Southern Airways and Hughes Airwest have been authorized to operate in Louisville by the Civil Aeronautics Board. No date has been set to begin operations.

Bus - Southern Greyhound Bus Lines

Taxi - Two taxi companies, 24-hour service, radio equipped

Rental Services - Car, truck, and trailer rentals

Water

The nearest riverport facilities are available on the Ohio River at Louisville, 83 miles north of Campbellsville. Louisville has also been classified as a Foreign Trade Zone and offers complete U. S. customs services for exports and imports.

POWER AND FUEL

Electricity

Company serving Campbellsville - Kentucky Utilities Company

Source of power - Kentucky Utilities Company

Total generating capacity - 2,238,400 KW

For industrial rates contact:

Industrial Development Department
Kentucky Utilities Company
120 South Limestone Street
Lexington, Kentucky 40507
(606) 255-1461

Company serving Taylor County - Taylor County Rural Electric
Cooperative Corporation

Source of power - East Kentucky Power Cooperative

Total generating capacity - 867,000 KW

For industrial rates contact:

Industrial Development Division
East Kentucky Power Cooperative
P. O. Box 707
Winchester, Kentucky 40391
(606) 744-4812

and/or

Taylor County RECC
West Main Street
P. O. Box 100
Campbellsville, Kentucky 42718
(502) 465-4101

Natural Gas

Company serving Campbellsville - Western Kentucky Gas Company

Source of supply - Tennessee Gas Pipeline Company

Size of transmission mains - 24-inch (supplier);

6-inch (distributor)

Distribution mains - 2, 3, 4, and 6 inches

Distribution pressure - 6 ounces to 60 psi

Btu content - 1,000 per cubic foot

Specific gravity - .58

For rates and supplies contact:

Western Kentucky Gas Company

311 West Seventh Street

Owensboro, Kentucky 42301

(502) 684-8811

Other Fuels

Propane

Ugite Gas, Inc.

Center Street

New Haven, Kentucky 40051

(45 miles distant)

Williams Energy Company

Columbia Road

Campbellsville, Kentucky 42718

Fuel oils

Distillate fuel oil - (All located at Campbellsville)

Ashland Petroleum Company, Columbia Road

Gulf Oil Corporation, Columbia Road

Haydon Oil Company, Lebanon Avenue

Hubbard Oil Company, South Columbia Avenue

J. Heber Lewis Oil Company, Inc., 730 South Columbia Avenue

Sexton Oil Company, Broad Street

White Oil Company, Route 6

Residual fuel oil - Arrangements must be made with the refinery.

Low sulphur content coal - Available in eastern Kentucky.

WATER AND SEWERAGE

Water

Company serving Campbellsville - Campbellsville Municipal Water and
Sewer System*
101 Terri Street
Campbellsville, Kentucky 42718
(502) 465-4671

Source - City Reservoir and Green River Reservoir

Treatment plant capacity - 2,600,000 gallons per day

Average daily consumption - 2,200,000 gallons

Peak daily consumption - 2,500,000 gallons

Type treatment - Coagulation, sedimentation, filtration, chlorination
and fluoridation

Storage capacity - 2,085,000 gallons

Size lines - 16, 14, and 10 inches

Average pressure - 110 psi

(Contd.)

*Construction of a 4,700,000-gallon per day water treatment plant is now underway and is expected to be completed in late summer of 1979. The new plant is being constructed as an expansion of the existing structure. The existing 2.6 million gpd treatment facility will be updated and used as a standby.

MONTHLY WATER FEES FOR WHOLESALE
AND INDUSTRIAL CONSUMERS

Inside City

	1,000 gallons	\$ 2.70 (Minimum)
	5,000 gallons	6.70
	10,000 gallons	11.70
	15,000 gallons	16.20
	20,000 gallons	20.70
	25,000 gallons	25.20
Next	25,000 gallons	.90 per M gallons
Next	50,000 gallons	.72 per M gallons
Next	100,000 gallons	.58 per M gallons
Next	300,000 gallons	.54 per M gallons
Next	500,000 gallons	.46 per M gallons
All over	1,000,000 gallons	.40 per M gallons

Outside City

	1,000 gallons	\$ 4.05 (Minimum)
	5,000 gallons	10.05
	10,000 gallons	17.55
	15,000 gallons	24.30
	20,000 gallons	31.05
	25,000 gallons	37.80
Next	25,000 gallons	1.35 per M gallons
Next	50,000 gallons	1.08 per M gallons
Next	100,000 gallons	.87 per M gallons
Next	300,000 gallons	.81 per M gallons
Next	500,000 gallons	.69 per M gallons
All over	1,000,000 gallons	.60 per M gallons

Tap-on charge:

<u>Meter Size</u>	<u>Inside City</u>	<u>Outside City</u>
5/8 - by 3/4-inch	\$ 100	\$ 250
3/4-inch	125	275
1-inch	150	300
1 1/2-inch	225	400
2-inch	350	500
2-inch compound	525	750
3-inch compound	800	900
4-inch compound	1,200	1,300
6-inch compound	2,400	2,500

Surface water sources - Green River and Green River Lake near Campbellsville

Average discharge - Green River near Campbellsville - 1,018 cfs (15-year record, USGS)

Expected ground water yield - 5 to 50 gpm in the northwestern portion of the county and 5 gpm or less in the remainder of the county

Sewerage

Company serving Campbellsville - Campbellsville Municipal Water and Sewer System*

100 Terri Street

Campbellsville, Kentucky 42718

(502) 465-4671

Design capacity - 1,800,000 gallons per day

Average daily flow - 1,200,000 gallons

Treatment - Primary and secondary

Type treatment - Clarifier, aeration, anaerobic digester, drying beds, screening house

Treated effluent discharged into - Buckhorn Creek

Size of sanitary mains - 12, 10 and 8 inches

Rates - (Based on water usage)

(Contd.)

*A new 4,200,000 gallon per day carrousel extended aeration sewage treatment plant is under construction. Completion is expected during the summer of 1979.

Inside City

	1,000 gallons	\$ 2.07
	5,000 gallons	5.59
	10,000 gallons	9.99
	15,000 gallons	14.04
	20,000 gallons	18.09
	25,000 gallons	22.14
Next	25,000 gallons	.81 per M gallons
Next	50,000 gallons	.684 per M gallons
Next	100,000 gallons	.586 per M gallons
Next	300,000 gallons	.558 per M gallons
Next	500,000 gallons	.502 per M gallons
All over	1,000,000 gallons	.46 per M gallons

Outside City

	1,000 gallons	\$ 3.02
	5,000 gallons	7.94
	10,000 gallons	14.09
	15,000 gallons	19.72
	20,000 gallons	25.34
	25,000 gallons	30.97
Next	25,000 gallons	1.125 per M gallons
Next	50,000 gallons	.936 per M gallons
Next	100,000 gallons	.789 per M gallons
Next	300,000 gallons	.747 per M gallons
Next	500,000 gallons	.663 per M gallons
All over	1,000,000 gallons	.60 per M gallons

Tap-on charge: \$75

CLIMATE

Taylor County

Temperature

Normal (30-year record)	55.2 degrees
Average annual 1977	55.8 degrees
Record highest, September, 1954 (33-year record)	103.0 degrees
Record lowest, January, 1963 (33-year record)	-21.0 degrees
Normal heating degree days (30-year record)	4,729
(Heating degree day totals are the sums of negative departures of average daily temperatures from 65 degrees F.)	

Precipitation

Normal (30-year record)	44.49 inches
Mean annual snowfall (33-year record)	15.90 inches
Total precipitation 1977	40.16 inches
Mean number days precipitation (.01 inch or more) (33-year record)	131
Mean number days thunderstorms (33-year record)	47

Prevailing Winds (17-year record)

South

Relative Humidity

1 a.m.	76 percent (13-year record)
7 a.m.	81 percent (14-year record)
1 p.m.	59 percent (14-year record)
7 p.m.	63 percent (14-year record)

Source: U.S. Department of Commerce, Environmental Science Services Administration, Climatological Data, 1977. Station of record: Lexington, Kentucky.



CAMPBELLVILLE MUNICIPAL BUILDING

LOCAL GOVERNMENT

City

Structure - Mayor - 4-year term; 12 councilmen - 2-year terms
Budget 1978 - General Fund \$738,335.71
 Water and Sewer Fund 638,266.50
Fees and licenses - Business licenses range from \$10 to \$375
 annually; automobile tax \$10 annually

County

Structure - County Judge Executive - 4-year term;
 6 magistrates - 4-year terms
Budget 1978-79 - General Fund \$297,910; Road Fund \$80,000

Assessed Value of Property, 1978-79

<u>Classes of Property</u>	<u>Campbellsville</u>	<u>Taylor County</u>
Real Estate	\$45,988,000	\$136,065,194
Tangibles	11,418,000	26,889,770

Property Taxes

All property in Kentucky is assessed at 100 percent of fair cash value.

Land and buildings are taxed by the state and may be taxed by local jurisdictions. The state rate is \$0.315 per \$100 of assessed valuation.

Manufacturing machinery, raw materials inventories, pollution control equipment, and goods in the process of manufacture are not subject to local taxation. The state rate is \$0.15 per \$100.

Other tangible personal property owned by manufacturers (automobiles, trucks, finished goods, office furniture, office equipment) is taxed by the state at \$0.45 per \$100 and may be taxed by local jurisdictions.

Property stored in public warehouses in a transit status is not subject to local taxation. The state rate is only \$0.015 per \$100.

Intangible personal property located in Kentucky (money in hand, shares of stock, notes, bonds, accounts receivable, and other credits) is taxed by the state at \$0.25 per \$100, and is not subject to local taxation.

Private leaseholds in industrial facilities owned by cities or counties and financed by industrial revenue bonds are subject to a state tax of \$0.015 per \$100 of value (essentially the lessee's equity, adjusted for appreciation or depreciation). Local taxation is not permitted.

Combined State and Local Rates Per \$100 Valuation, 1977*
(100% assessment)

	<u>Inside City of Campbellsville</u>	<u>Outside City</u>
1. Land and buildings	\$1.197	\$0.775
2. Mfg. machinery, raw materials, goods in process, pollution control equipment	0.150	0.150
3. Finished goods, office equipment, vehicles, other tangibles	1.332	0.910
4. Intangibles (accounts rec., notes, bonds, etc.)	0.250	0.250
5. Leaseholds in I.R. bond financed plants	0.015	0.015

Planning and Zoning

City agency - Campbellsville Planning and Zoning Commission
 Zoning enforced - City only
 Subdivision regulations enforced - City and 3 miles beyond city limits
 Local codes enforced - Housing and building
 Mandatory state codes enforced - Plumbing, National Fire Protection Association Code, National Building Code (for major buildings and residential construction containing more than 12 bedrooms per building)

*Kentucky Department of Commerce.

Safety

<u>Police</u>	<u>Campbellsville</u>	<u>Metro</u>	<u>Taylor County</u>
Total staff	17	4	4
Radio-patrol cars	14	4	3
	1 motorcycle		

Fire

American Insurance Association Fire Rating	7	10
Full-time staff	7	
Volunteers	30	30

Rescue Service

Taylor County Rescue Squad:

Number of volunteers - 35

Equipment - Two 4-wheel drive rescue vehicles, Citizens Band and 6 complete mobile radio systems, generators, dragging gear for 30 men, 12 divers, porta-power, 2 boats and motors, multi-media films, 16mm projector, walkie-talkie, Jaws of Life, 4-wheel drive communications van, 20 pagers and scanners, and teaching equipment for first aid course and Cardio-Pulmonary Resuscitation

Refuse Collection and Disposal

	<u>Campbellsville</u>
Type service	Municipal
Fee charged:	
residential	\$5 per month inside city limits and \$6.50 per month outside city limits (on water service)
business	Contract (based on frequency and volume)
industrial	Contract (based on frequency and volume)
Collection frequency:	
residential	Weekly
business	Contract
industrial	Contract
Disposal method	Sanitary landfill

EDUCATION

Public Schools

	<u>Campbellsville Independent</u>	<u>Taylor County</u>
Total Enrollment (September, 1978)	1,452	2,599
Elementary	639	1,284
Middle School	340	449
High School	473	866
Student-Teacher Ratio	18-1	21-1
Elementary	19-1	21-1
Middle School	19-1	24-1
High School	17-1	21-1
Accreditation	Southern Association of Colleges and Schools	Southern Association of Colleges and Schools
Percent High School Graduates to College	43.0	32.6
Expenditures Per Pupil (1976-77)	\$798	\$841
Bonded Indebtedness, June 30, 1977	\$806,000	\$1,728,000

Nonpublic Schools

	<u>Campbellsville Christian Academy</u>
Total Enrollment	35
Elementary	35
Student-Teacher Ratio	18-1
Elementary	18-1

Area Colleges and Universities

<u>Name</u>	<u>Location (Miles distant)</u>	<u>Enrollment (Fall, 1977)</u>	<u>Highest Degree Conferred</u>
Campbellsville College	Campbellsville	691	Baccalaureate
Lindsey Wilson College	Columbia (19)	371	Associate
St. Catharine Junior College	St. Catharine (31)	161	Associate
Elizabethtown Community College	Elizabethtown (42)	1,548	Associate
Centre College	Danville (51)	782	Baccalaureate

Vocational Schools

Nearest State School

Location	Elizabethtown State Vocational-Technical School
Miles Distant	Elizabethtown 42
Curriculum	Consumer and Home Economics Commercial Foods Health and Personal Service Occupations Health Careers Industrial Education Air Conditioning and Refrigeration Appliance Repair Auto Mechanics Carpentry-Building Trades Drafting Industrial Electricity Industrial Machine Repair Machine Shop Radio and TV Repair Welding Public Service Programs Fire Service Training

Nearest Area Education Center

Location
Miles Distant
Curriculum

Green County Area Vocational Education Center
Greensburg
11
Business and Office
Clerical
Secretarial
Health and Personal Services Occupations
Health Careers
Industrial Education
Auto Body Repair
Auto Mechanics
Carpentry-Building Trades
Electricity
Machine Shop
Welding

Arrangements can be made to provide training in the specific production skills required by an industrial plant. Instruction may be conducted either in the vocational school or in the industrial plant, depending upon the desired arrangement and the availability of special equipment.

HEALTH

Local Medical Personnel

Physicians - 15
Dentists - 6

Hospitals

<u>General Hospital</u>	<u>Location</u>	<u>Beds</u>
Taylor County Hospital	Campbellsville	90 plus 10 nursery beds

General hospital facilities - 3 emergency rooms; 2 operating rooms; radiology, including tomography and nuclear medicine; 2 delivery rooms; 2 labor rooms; recovery room; 4-bed intensive care unit; 4-bed coronary care unit; physical therapy; respiratory therapy; electrocardiology services; laboratory and pathology services; Blood Bank; cafeteria; gift shop; rooms equipped with individual heating and cooling, electrical beds, and telephones; chapel; air transportation via helicopter

Medical staff - 15 doctors: 2 general surgeons, 1 obstetrician/gynecologist, 1 otolaryngologist, 1 oral and maxifacial surgeon, 1 internist, 1 radiologist, 1 pathologist, 7 family practitioners; 30 registered nurses; 4 licensed practical nurses; 4 laboratory technicians; 2 X-ray technicians; 3 respiratory therapists; dietitian; radiologist; pathologist

Other Medical Facilities

Comprehensive Care Center - Branch of Lake Cumberland Comprehensive Care Center

Ambulance Service

Name - Taylor County Ambulance, Division of Lake Cumberland Emergency Medical Services System, Inc.

Staff - 11 Emergency Medical Technicians

Service - 24-hour service throughout the county

Equipment - 3 emergency ambulances

Public Health

Facility - Taylor County Health Department

Staff - 2 registered nurses, 2 environmentalists, 1 community health worker, 2 clerks



TAYLOR COUNTY HOSPITAL

OTHER LOCAL FACILITIES

Communications

Telephone - General Telephone Company
Services - Standard

Telegraph - Western Union
Services - Telephone and Messenger

Postal - U. S. Post Office
Class - First
Mail received - Once daily
Mail dispatched - Once daily

Newspaper - Central Kentucky News-Journal
Semi-weekly and circulation - 8,000
Other papers
received from - Louisville, Kentucky

Radio - WTCO AM-FM
Stations received from - Greensburg, Columbia, Lebanon, Danville,
Bowling Green, Lexington, and
Louisville, Kentucky; Nashville,
Tennessee

Television - Cable service available
Reception from - Bowling Green, Lexington, and Louisville, Kentucky;
Nashville, Tennessee
Kentucky Educational
Television - Elizabethtown transmitter, WKZT, Channel 23;
Somerset transmitter, WKSQ, Channel 29

Library Services

Public library - Taylor County Public Library
Size collection - 24,119 volumes
Circulation, 1978 - 65,962 volumes
Services - Films, magazines, newspapers, microfilm reader-printer,
records, record player, talking book machines, paintings,
community room, story-hour, film program, copying machines

College library - Campbellsville College Library
Size collection - 83,000 volumes
Special collections - Kentucky children's curriculum, books about
Kentucky, textbook collection, government documents, selected
Eric documents
Services - Periodicals, magazines, newspapers, audio-visual equip-
ment for classroom use, films, filmstrips, records, tapes, art,
projectors, record player, microfilm copies of census data 1790
to present, lecture series, film series, fine arts series

Religious Institutions

Number of churches - 18
Denominations - Baptist
Brethren in Christ
Catholic
Christian
Church of Christ
Church of God
Church of God AME
Church of the Living God
Methodist
Nazarene
Presbyterian

Nearest Synagogues - Louisville, 83 miles distant
Congregations - Adath Israel-Brith Sholom (reform)
Adath Jeshurun (conservative)
Anshei Sfard (orthodox)
Keneseth Israel (orthodox)

Financial Institutions

<u>Banks</u>	<u>Assets</u>	<u>Deposits</u>	<u>Statement Date</u>
Citizens Bank and Trust Company	\$31,628,353.67	\$28,196,762.20	6/30/78
Taylor County Bank	31,873,424.55	28,657,505.31	6/30/78

<u>Savings and Loan Associations</u>	<u>Assets</u>	<u>Savings Accounts</u>	<u>Statement Date</u>
First Federal Savings and Loan Association	\$67,796,985.83	\$58,258,232.34	6/30/78

Hotels and Motels

Total number - 5
Total units - 68

Clubs and Organizations

Business and Civic - Rotary, Lions, Kiwanis, Jaycees, Chamber of Commerce, Parents and Teachers Association

Fraternal - American Legion

Women's - Woman's Club, Junior Woman's Club, American Legion Auxiliary, Younger Woman's Club, League of Women Voters, Business and Professional Women's Club, Homemaker's Club, American Association of University Women, DAR

Youth - Boy Scouts, Girl Scouts, Brownies, Cub Scouts, 4-H, FFA, FHA, Little League (football, baseball, and basketball), Babe Ruth baseball

Other - Green River Audubon Society, Sportsmen Club, Farm Bureau, National Farm Organization, Historical Society

RECREATION

Local

Campbellsville and Taylor County offer a wide variety of recreation and entertainment. Public recreational facilities in the city include two parks, four playgrounds, swimming pool, nine-hole golf course, four tennis courts, two baseball diamonds, and two football fields. In addition, 12 acres of land were added to one of the city parks to provide space for a swimming pool and tennis courts. The City-County Park has developed a 23-acre ball park that features a baseball diamond, three softball diamonds, two little league baseball diamonds, concession stand, and playground equipment. An indoor basketball court is available in the old Armory.

Private facilities available are a country club, nine-hole golf course, swimming pool, two 16-lane bowling facilities, and two movie theaters.

Campbellsville College offers entertainment in drama, theater, and chorus to the public. Campbellsville also has the Community Concert series each year.

The Taylor County Park is located on the Green River Lake. The 480-acre park has a beach, boat dock, restroom facilities, and 100 primitive campsites with utility connections.

The Green River Lake State Park is located approximately 5 miles south of Campbellsville, is open all year, and offers 96 campsites, beach, boat docks, fishing, swimming, and a picnic area.

Area (Within 55 miles)

Abraham Lincoln Birthplace National Historic Shrine is located near Hodgenville. The granite memorial shrine encloses the log cabin in which Abraham Lincoln was born. The grounds include 116 acres of the Thomas Lincoln farm with exhibits on the Lincoln family, audio-visual program, a limestone spring used by the Lincoln family, picnic area, and hiking trails.

Lake Cumberland State Resort Park is a 3,000-acre resort park open all year. The park has a lodge, gift shop, cottages, olympic and resort pools, tennis, horseback riding, picnic area, playground, nine-hole par 3 golf course, miniature golf, boating, fishing, boat dock, camping, and a multi-purpose convention center.

My Old Kentucky Home State Park covers 235 acres and features My Old Kentucky Home, the home of the John Rowan family when Stephen Foster visited here in 1852. It was this lovely site that inspired Stephen Foster to write the ballad "My Old Kentucky Home." During the summer months the outdoor drama "The Stephen Foster Story," is presented nightly, except for Mondays.

The world-famous Mammoth Cave National Park features one of the world's largest cave networks with over 150 miles of charted caverns. The 51,000-acre wildlife preserve offers guided tours, lodge accommodations, cottages, park camping, nature trails, naturalist programs, gift and craft shops, tennis, and shuffleboard. Also included in the area is a hillside chair lift, wax museum, two large lakes, and a craft village.

Old Fort Harrod State Park is located on Old Fort Hill in Harrodsburg. The park contains a reproduction of the original fort built 200 years ago. The 17-acre park also features a museum, federal monument, cemetery, and amphitheater. At the park entrance is a red brick building which houses the log chapel in which Abraham Lincoln's parents were wed. The amphitheater is the scene of the annual summer production of an outdoor drama, "The Legend of Daniel Boone."

COMMUNITY IMPROVEMENTS

Campbellsville Municipal Water and Sewer System is constructing a new 4,700,000 gallon per day water treatment plant. The construction is to be completed in late summer of 1979. The old facility will be updated and used as a stand-by.

Campbellsville Municipal Water and Sewer System is constructing a new 4,200,000 gallon per day carrousel extended aeration sewage treatment plant. Construction is expected to be completed during the summer of 1979.

Union Underwear Company began construction of a \$13 million, 130,000-square foot expansion in November of 1977 and completion is scheduled for November of 1979. This expansion will add approximately 650 to 700 new jobs.

The Taylor County Hospital has recently completed construction of a \$1 million project which added a new 2-bed isolation nursery, physical therapy unit, and chapel, and expanded the operating suite, delivery and labor rooms, nursery, intensive care unit, coronary care unit, emergency room facilities, radiology, and pharmacy.

A new Hearthside Professional Center has been constructed. The facility houses doctors' offices and a pharmacy.

The Campbellsville Independent School System is constructing a new athletic field and a recreational and environmental study area at the Middle School. Also, a new \$1,360,000 high school addition is planned and construction is expected to begin in late 1979.

The Taylor County School System completed a new 8,672-square foot vocational addition to the high school, a 3-bay bus garage with 2 hydraulic lifts, and a new central office at the total cost of \$568,000. This was all completed for the 1978-79 school year.

Construction on a 5-mile section of Kentucky Highway 55 extending south of Campbellsville to the Green River Lake has been completed. A 4-mile section of Kentucky Highway 208 north of Campbellsville is under construction.

A new \$3 million shopping center is under construction. Six businesses have already located in the shopping center and are in operation.

A new subdivision is being developed on the north side of Campbellsville.