

1991

Industrial Resources: Lincoln County - Stanford

Kentucky Library Research Collections
Western Kentucky University, spcol@wku.edu

Follow this and additional works at: https://digitalcommons.wku.edu/lincoln_cty



Part of the [Business Administration, Management, and Operations Commons](#), [Growth and Development Commons](#), and the [Infrastructure Commons](#)

Recommended Citation


Kentucky Library Research Collections, "Industrial Resources: Lincoln County - Stanford" (1991). *Lincoln County*. Paper 4.
https://digitalcommons.wku.edu/lincoln_cty/4

This Report is brought to you for free and open access by TopSCHOLAR®. It has been accepted for inclusion in Lincoln County by an authorized administrator of TopSCHOLAR®. For more information, please contact topscholar@wku.edu.

R 677 Lincoln

Resources for Economic Development

Stanford



KENTUCKY
Open for Business

RESOURCES FOR ECONOMIC DEVELOPMENT
STANFORD, KENTUCKY

Prepared by
The Kentucky Cabinet for Economic Development
Division of Research and Planning
in cooperation with
The Stanford/Lincoln County Chamber of Commerce

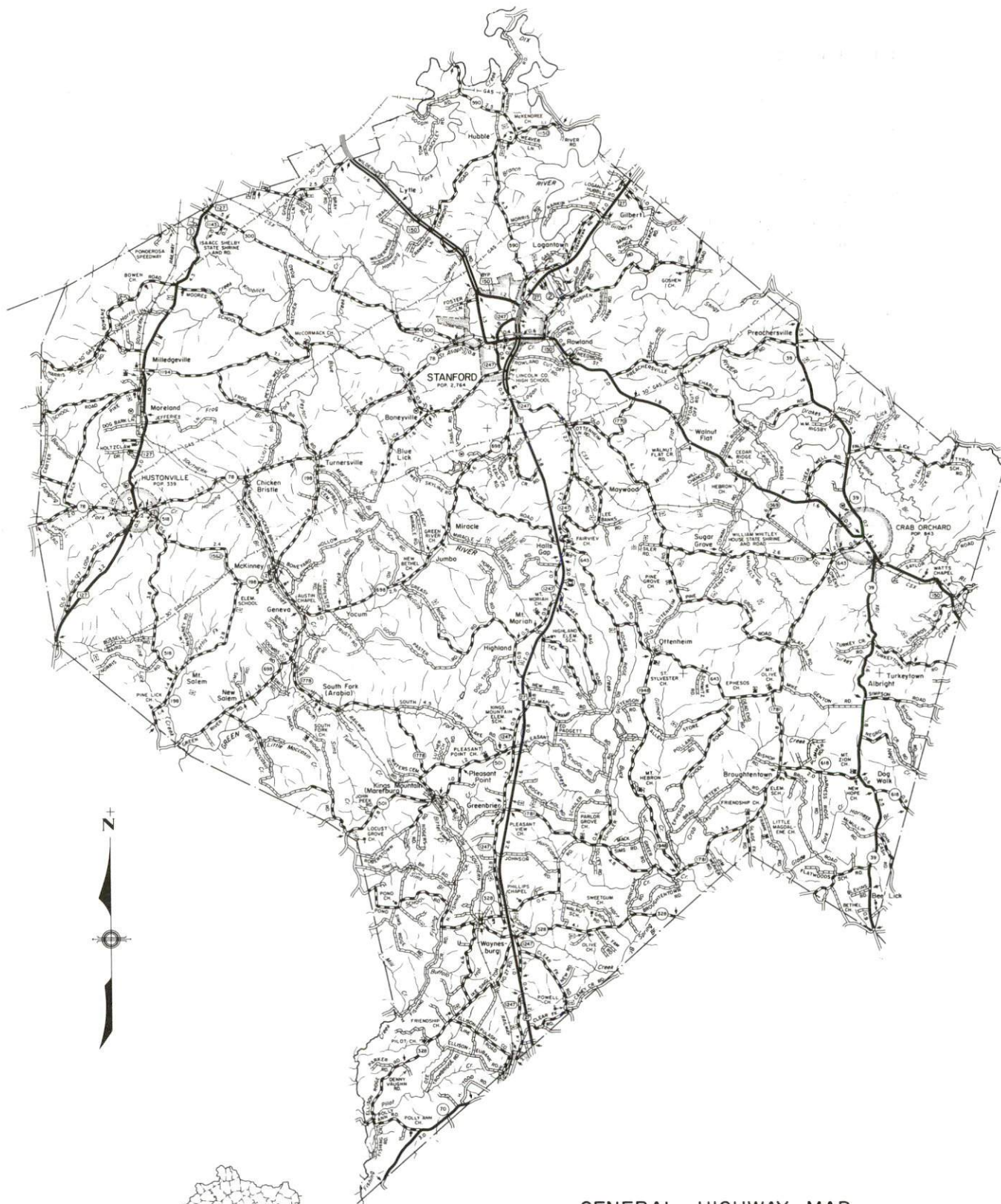
1991

Division Director - Pamela K. Riley; program manager - Keith Roberts; research - Scott Hourigan; clerical - Wanda Sharp; graphics - Robert Owens, Pat Coleman; cartography - Edwin Scott, Dave Clark. Cost of printing paid from state funds.

TABLE OF CONTENTS

<u>Chapter</u>	<u>Page</u>
STANFORD, KENTUCKY - A RESOURCE PROFILE.....	1
THE LABOR MARKET STATISTICS	2
Labor Market Area Map	2
Population	3
Population Projections.....	3
Estimated Labor Supply.....	3
Labor Force Characteristics of Residents, 1989	4
Selected Components of Nonagricultural Employment, by Place of Work, 1989	5
Per Capita Personal Income	6
Average Placement Wages	7
Average Weekly Wages of Workers Covered by Unemployment Insurance 1988 - Bar Chart	8
Average Weekly Wages by Industry, by Place of Work, 1988	9
EXISTING INDUSTRY	10
Stanford Manufacturing Firms, Their Products and Employment	10
Labor Organizations in Manufacturing Firms.....	10
Selected Industrial Services	11
TRANSPORTATION.....	12
Highways	12
Truck Service	12
Selected Market Location Map.....	13
Rail.....	14
Air	14
UTILITIES	15
Electricity.....	15
Natural Gas.....	15
Public Water Supply.....	16
Sewerage.....	16
CLIMATE.....	17

<u>Chapter</u>	<u>Page</u>
LOCAL GOVERNMENT	18
Structure.....	18
Planning and Zoning.....	18
Local Fees and Licenses	18
State and Local Property Taxes.....	19
Combined State and Local Rates Per \$100 Valuation, 1989	19
EDUCATION.....	20
Public Schools	20
Area Colleges and Universities	20
Vocational Training	21
OTHER LOCAL FACILITIES	22
Local Medical Personnel.....	22
Hospitals	22
Other Medical Facilities and Services	22
Banks and Savings & Loan Associations	22
Newspapers.....	22
Telephone Service	22
RECREATION	23
COMMUNITY IMPROVEMENTS	24



GENERAL HIGHWAY MAP
LINCOLN COUNTY
KENTUCKY

PREPARED BY THE
KENTUCKY TRANSPORTATION CABINET
DEPARTMENT OF HIGHWAYS
DIVISION OF PLANNING
IN COOPERATION WITH THE
U.S. DEPARTMENT OF TRANSPORTATION
FEDERAL HIGHWAY ADMINISTRATION

SCALE 1:25000
0 1 2 3 4 MILES

STANFORD, KENTUCKY - A RESOURCE PROFILE

Stanford, the county seat of Lincoln County, is located in south central Kentucky. Stanford is located 42 miles south of Lexington, Kentucky; 93 miles southeast of Louisville, Kentucky; 120 miles south of Cincinnati, Ohio; and 143 miles northwest of Knoxville, Tennessee. In 1988, Stanford had an estimated population of 2,770.

Lincoln County, with a land area of 337 square miles, is located in portions of both the Outer Blue Grass and Mississippian Plateaus Regions. In 1988, Lincoln County had an estimated population of 19,400.

The Economic Framework - The total number of Lincoln County residents employed in 1989 averaged 7,454. Manufacturing firms in the county reported 304 employees; wholesale and retail trade provided 669 jobs; 408 people were employed in service occupations; state and local government accounted for 626 employees; and contract construction firms provided 164 jobs.

Labor Supply - There is a current estimated labor supply of 19,272 persons available for industrial jobs in the labor market area. In addition, from 1990 through 1994, 9,854 young persons in the area will become 18 years of age and potentially available for industrial jobs.

Transportation - Southern Railway System provides the nearest rail service to Stanford at Danville, 11 miles northeast. U.S. Highways 27 and 150, both "AAA"-rated trucking highways, serve Stanford. Interstate 75, a major north-south multi-lane highway, is located 27 miles southeast of Stanford via U.S. 150. The Cumberland Parkway, an east-west multi-lane toll road located in south central Kentucky, is 34 miles south of Stanford via U.S. 127. The Bluegrass Parkway, an east-west multi-lane toll road located in central Kentucky, is 35 miles north of Stanford via U.S. 127. Twenty trucking companies provide interstate and/or intrastate service to Stanford. The nearest scheduled commercial airline service is available at Bluegrass Airport near Lexington, 42 miles north of Stanford. Goodall Field, 8 miles northwest of Stanford, offers 2 paved runways, 4,600 and 2,500 feet long.

Power and Fuel - Electric power is provided to Stanford and parts of Lincoln County by the Kentucky Utilities Company. Lincoln County is also provided electric power by the South Kentucky Rural Electric Cooperative Corporation and the Inter-County Rural Electric Cooperative Corporation, which are supplied by the East Kentucky Power Cooperative. Natural gas service is provided to Stanford by the Western Kentucky Gas Company, which is supplied by the Tennessee Gas Transmission Company.

Education - Primary and secondary education is provided to Stanford and Lincoln County by the Lincoln County School System. Nine institutions of higher learning are located within 45 miles of Stanford. Vocational education is available at the Somerset State Vocational-Technical School in Somerset, 34 miles south of Stanford, and at the Garrard County Area Vocational Education Center in Lancaster, 8 miles north of Stanford.

STANFORD LABOR MARKET AREA
With
MAJOR HIGHWAYS & RAILROAD SYSTEM

Shaded area denotes Labor Market Area.

The map displays the Stanford Labor Market Area, which is shaded in gray. This area is centered around the Louisville metropolitan region, including Jefferson, Shelby, and Franklin counties. Major highways are shown as thick black lines with route numbers, and the railroad system is indicated by thin lines with cross-ticks. The map covers a large portion of central and eastern Kentucky, showing numerous counties and their respective major cities. An inset map in the top left corner shows the outline of the state of Kentucky, with the Stanford Labor Market Area highlighted in black.

LABOR MARKET STATISTICS

The Stanford Labor Market Area includes Lincoln County and the adjoining Kentucky counties of Boyle, Casey, Garrard, Pulaski and Rockcastle.

POPULATION			
	<u>1988*</u>	<u>1980</u>	<u>1970</u>
Labor Market Area	134,000	129,566	108,450
Stanford	2,770	2,764	2,474
Lincoln County	19,400	19,053	16,663

* Population estimates.

Sources: U.S. Department of Commerce, Bureau of the Census, August 1989; November 1989.

POPULATION PROJECTIONS				
	<u>2000</u>	<u>2010</u>	<u>2020</u>	<u>2030</u>
Labor Market Area	143,070	146,550	147,270	144,930
Lincoln County	20,960	21,800	22,250	22,320

Source: University of Louisville, Urban Studies Center, State Data Center.

ESTIMATED LABOR SUPPLY					
	Current			Not in Labor Force	Future Becoming 18 years of age 1990 thru 1994
	<u>Total</u>	<u>Unemployed</u>	<u>Employed Part-Time</u>		
Labor Market Area*	19,272	4,735	5,872	8,665	9,854
Lincoln County	3,314	826	764	1,724	1,528

* Additional workers may be drawn from other nearby counties.

Note: Unemployed - persons unemployed and actively seeking work; Employed Part-Time - persons employed but working only 14 to 26 weeks per year; Not in Labor Force - represents the number of persons who would enter the labor force if suitable employment were available (based on the assumption that persons in Kentucky would like to participate in the labor force in the same proportion that they do nationally).

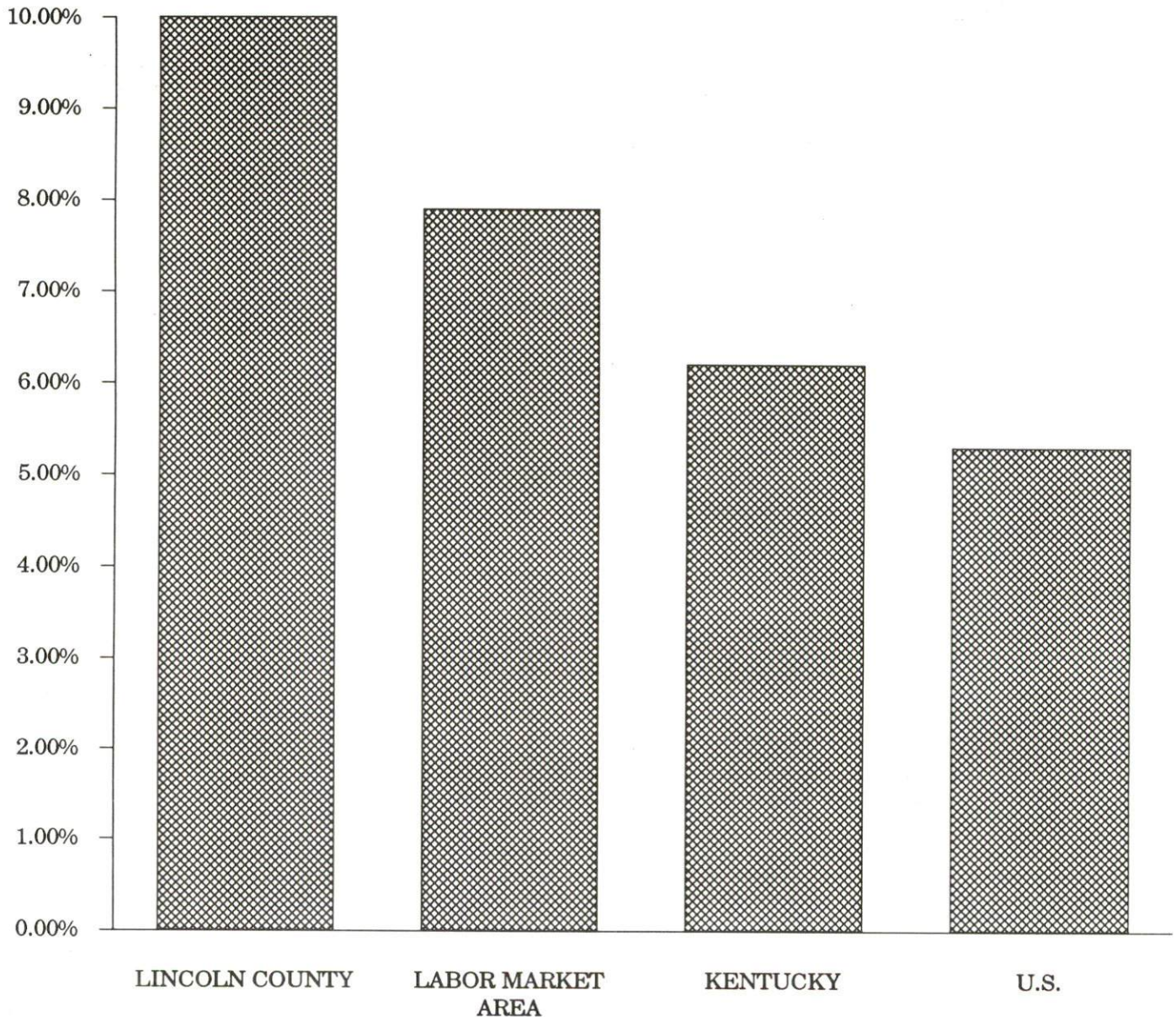
Sources: Kentucky Cabinet for Human Resources, Kentucky Labor Supply Estimates by County, 1989. Kentucky Cabinet for Economic Development, Future Labor Supply Becoming 18 Years of Age, 1990 thru 1994.

LABOR FORCE CHARACTERISTICS OF RESIDENTS, 1989

	<u>Lincoln County</u>	<u>Labor Market Area</u>
Civilian Labor Force	8,280	60,182
Employment	7,454	55,447
Unemployment	826	4,735
Rate of Unemployment (%)	10.0	7.9

Source: Kentucky Cabinet for Human Resources, Kentucky Labor Force Estimates, Annual Averages, 1989.

UNEMPLOYMENT RATES 1989

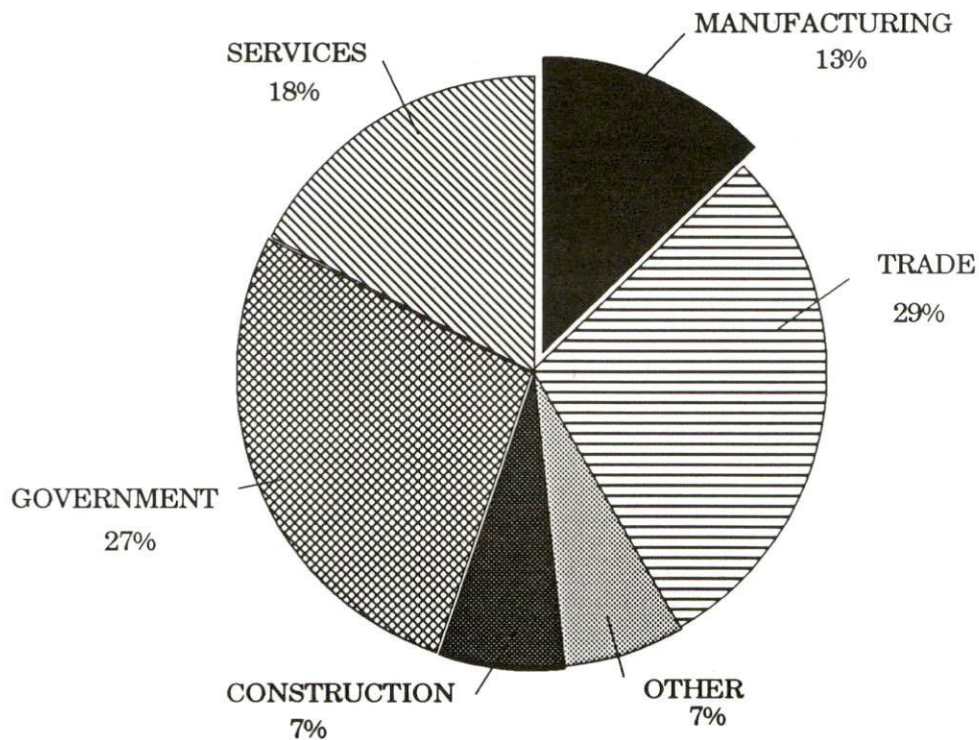


SELECTED COMPONENTS OF NONAGRICULTURAL EMPLOYMENT
BY PLACE OF WORK, 1989

	<u>Lincoln County</u>	<u>Labor Market Area</u>
All Industries (total)	2,324	39,232
Manufacturing	304	10,736
Wholesale & Retail Trade	669	10,719
Services	408	6,538
State/Local Government	626	6,443
Contract Construction	164	1,801

Note: Excludes domestic workers, railway workers, certain nonprofit corporations, majority of federal government workers, and self-employed workers.
Source: Kentucky Cabinet for Human Resources, Average Monthly Workers Covered by Kentucky Unemployment Insurance Law, 1989.

LINCOLN COUNTY

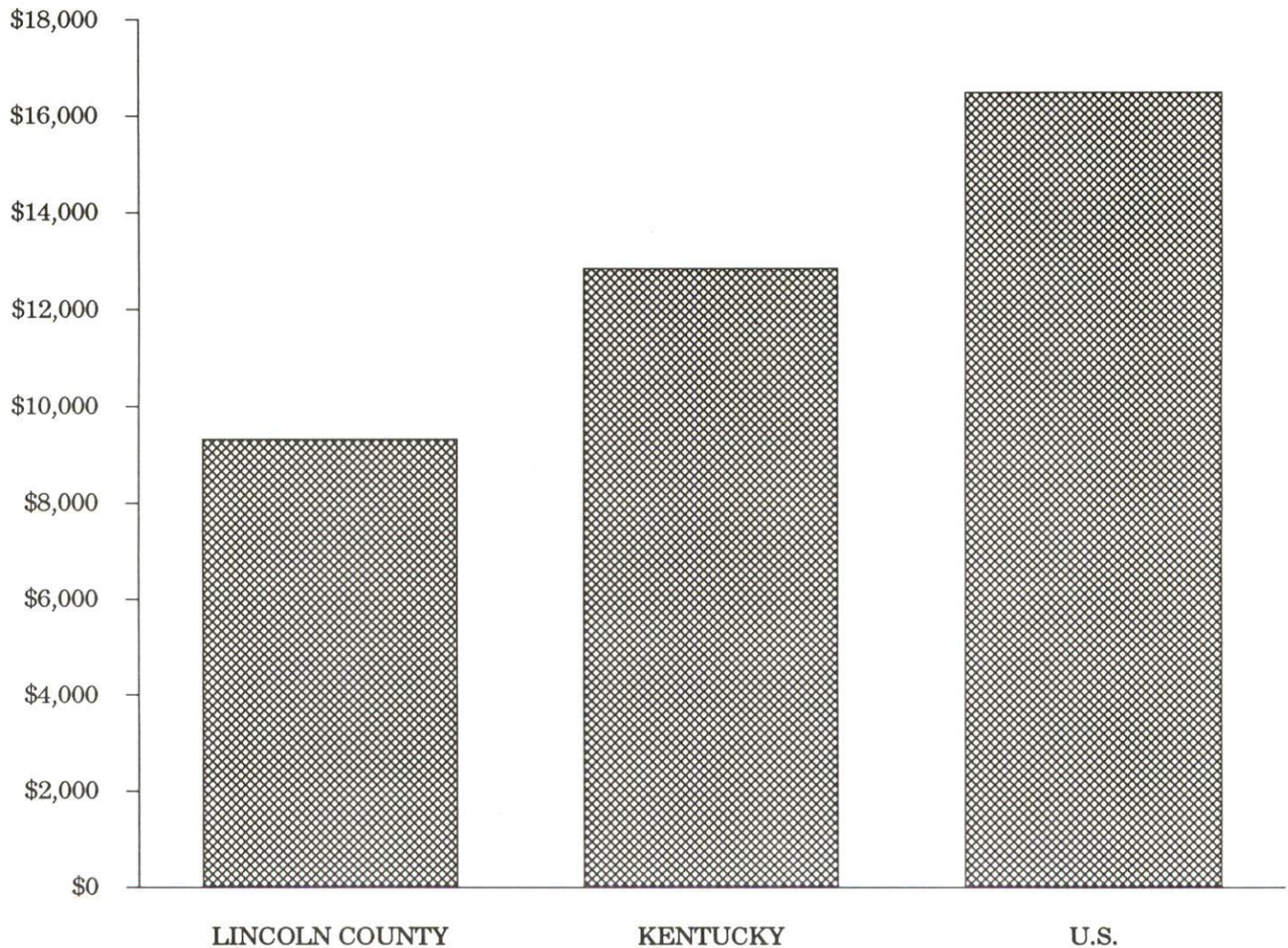


PER CAPITA PERSONAL INCOME

Area	1984	1988	Percent Change
Lincoln County	\$7,778	\$9,300	19.6
Labor Market Area Range	\$6,666 - \$10,242	\$8,491 - \$12,427	-
Kentucky	\$10,411	\$12,830	23.2
U.S.	\$13,116	\$16,490	25.7

Sources: U.S. Bureau of Economic Analysis, Kentucky Economic Information System, April 1990.

PER CAPITA PERSONAL INCOME
1988



AVERAGE PLACEMENT WAGES

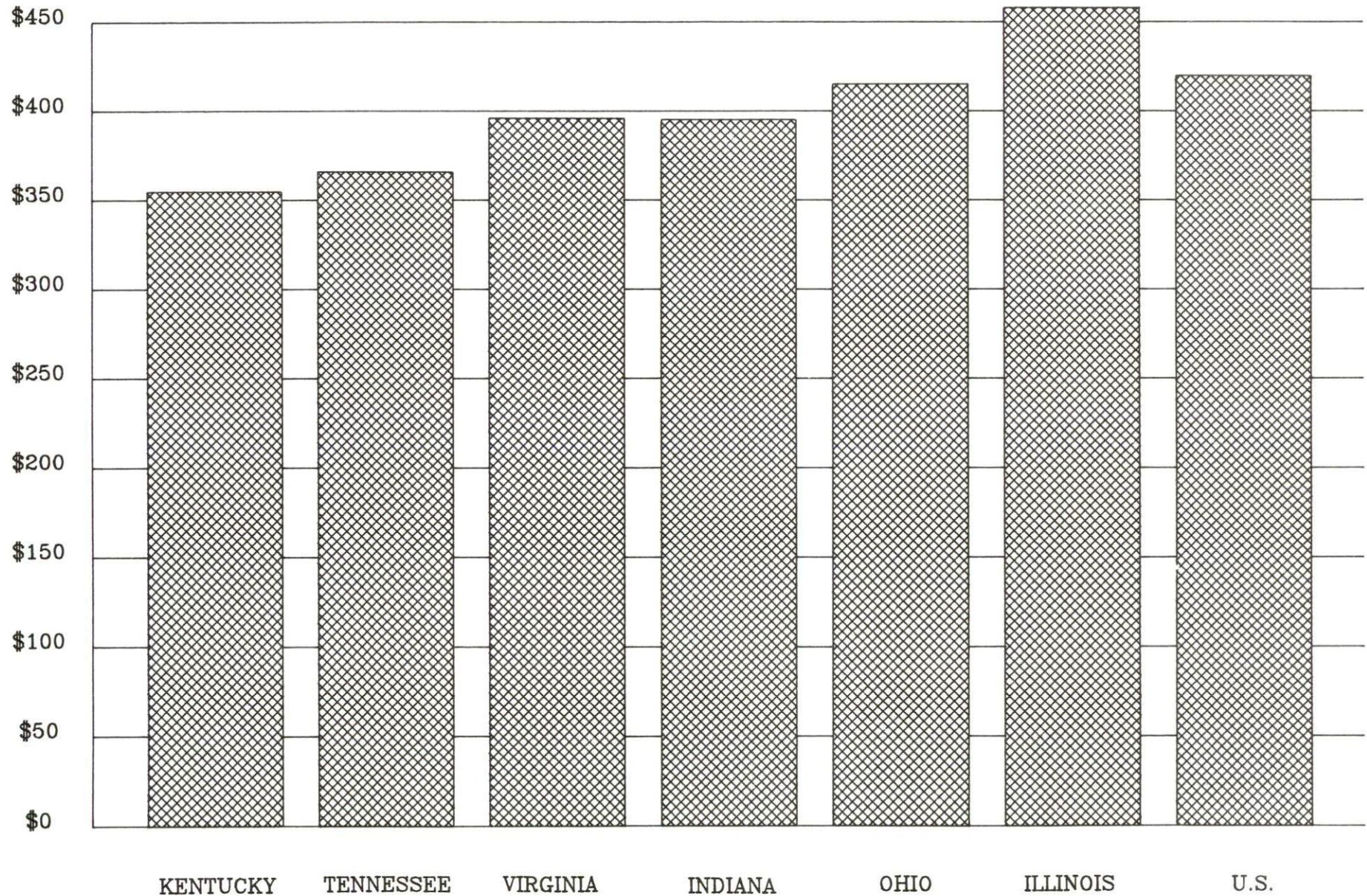
Lincoln County is served by the Danville local office of the Kentucky Department for Employment Services. The focus of the following data is on job placements made by the Danville local office and may therefore be used as an indicator of the wages which employers in the area pay new employees. During the twelve months which ended on June 30, 1990, the local employment office filled 2,164 job openings in various occupational categories. The average hourly wage for selected occupational categories were:

<u>OCCUPATIONAL CATEGORY</u>	<u>NUMBER OF PLACEMENTS</u>	<u>AVERAGE WAGE(\$)</u>
All Occupations	2,164	5.23
Clerical	318	4.03
Sales	90	3.95
Services (excluding domestic)	275	3.56
Agricultural, Fishery, Forestry, etc.	37	3.83
Processing	139	5.92
Machine Trades	407	6.56
Bench Work	559	5.60
Structural	128	6.27
Motor Freight/ Transportation	11	3.95
Packaging and Materials Handling	168	5.51

The Danville local office also serves Boyle, Garrard, and Mercer Counties. The above occupational categories are taken from the Dictionary of Occupational Titles published by the U.S. Department of Labor.

Source: Kentucky Cabinet for Human Resources, Department for Employment Services.

AVERAGE WEEKLY WAGES OF WORKERS COVERED BY
UNEMPLOYMENT INSURANCE - 1988



AVERAGE WEEKLY WAGES BY INDUSTRY
BY PLACE OF WORK, 1988

	<u>Lincoln County</u>	<u>Kentucky (State- Wide)</u>	<u>Tennessee</u>	<u>Virginia</u>
All Industries	\$243.59	\$352.31	\$363.12	\$392.56
Mining & Quarrying	0	603.27	495.85	596.88
Contract Construction	243.02	380.71	394.27	422.27
Manufacturing	280.66	464.92	416.73	452.60
Transportation, Communications & Public Utilities	344.25	468.17	485.13	554.17
Wholesale & Retail Trade	156.66	238.88	N/A	N/A
Finance, Insurance & Real Estate	311.49	401.17	269.27	466.23
Services	225.38	298.98	343.48	391.67
State/Local Government	311.98	377.81	403.21	457.00
	<u>Indiana</u>	<u>Ohio</u>	<u>Illinois</u>	<u>U. S.</u>
All Industries	\$392.63	\$411.08	\$454.10	\$416.33
Mining & Quarrying	635.77	579.73	674.62	660.40
Contract Construction	449.87	465.46	584.10	469.85
Manufacturing	532.06	569.98	555.83	517.62
Transportation, Communications & Public Utilities	502.69	519.17	584.83	542.33
Wholesale & Retail Trade	N/A	N/A	N/A	N/A
Finance, Insurance & Real Estate	406.58	444.33	579.88	532.52
Services	317.98	348.48	402.38	384.31
State/Local Government	395.31	428.10	453.12	442.71

N/A Not Available.

Note: The average weekly wage for each category includes the salaries and wages of all persons working for that type business. For example, the manufacturing category includes both production workers and administrative personnel. Excludes domestic workers, railway workers, certain nonprofit corporations, majority of federal government workers, and self-employed workers.

Source: Kentucky Cabinet for Human Resources, Average Weekly Wages of Workers Covered by Kentucky Unemployment Insurance Law, 1988. U.S. Department of Labor, Bureau of Labor Statistics, Average Annual Pay by State and Industry, August 29, 1989.

EXISTING INDUSTRY

STANFORD MANUFACTURING FIRMS, THEIR PRODUCTS AND EMPLOYMENT

<u>Firm</u> <u>(Establishment date)</u>	<u>Product</u>	<u>1989</u> <u>Average Employment</u>
E.D. Bullard Company (1988)	Individual and firefighter head protection	61
Ceramichrome, Inc. (1977)	Hobby craft paint, plaster molds, ceramic bodies and colors	80
Cherokee Manufacturing Company (1956)	Lime spreaders, truck beds	7
H.K.M.-Eastern Division (1989)	Automotive disc brakes	18
The Interior Journal (1860)	Newspaper, job printing	6
Lincoln County Pallet Company (1972)	Wood pallets	50
Lincoln County Ready Mix, Inc. (1978)	Ready-mixed concrete, concrete septic tanks	11
Lincoln Tool and Die Company (1978)	Machine shop, tool and dies	20
Stanford Ready Mix and Auto Sales, Inc. (1957)	Ready-mixed concrete	10
Stanford Wood Products Company, Inc. (1947)	Plastic laminated furniture, contract furniture, conference tables, wood store fixtures, bank interiors	21
Tillets Uniforms, Inc. (1984)	Choir robes, flags, band uniforms	21

Sources: Kentucky Cabinet for Economic Development, Division of Research and Planning.

LABOR ORGANIZATIONS IN MANUFACTURING FIRMS

There are currently no labor organizations representing workers at Stanford manufacturing firms.

SELECTED INDUSTRIAL SERVICES

<u>Types of Services</u>	<u>Location</u>	<u>Mileage from Stanford</u>
Custom Data Processing	Danville, Kentucky	11
Custom Plastics Producers	Danville, Kentucky	11
Electric Motor Repair	Lexington, Kentucky	42
	Lebanon, Kentucky	43
Grinding, Precision & Tool	Richmond, Kentucky	32
Heat Treating Facilities	Richmond, Kentucky	32
Industrial Equipment & Supplies	Richmond, Kentucky	32
Industrial Gases	Somerset, Kentucky	34
Industrial Waste Removal	Richmond, Kentucky	32
	Somerset, Kentucky	34
Machine Shops, Tool & Die	Danville, Kentucky	11
	Crab Orchard, Kentucky	11
Metal Castings	Cynthiana, Kentucky	76
Metal Finishers	Richmond, Kentucky	32
Metal Service Centers	Richmond, Kentucky	32
Millwrights	Nicholasville, Kentucky	30
Public Warehouse Facilities	Danville, Kentucky	11

Sources: Kentucky Cabinet for Economic Development, Kentucky Directory of Selected Industrial Services, 1987; Division of Research and Planning.

TRANSPORTATION

Highways

Stanford is served directly by U.S. Highways 27 and 150, both "AAA"-rated (80,000-pound gross load limit) trucking highways. Interstate 75, a major north-south multi-lane highway, is located 27 miles southeast of Stanford via U.S. 150. The Cumberland Parkway, an east-west multi-lane toll road located in south central Kentucky, is 34 miles south of Stanford via U.S. 127. The Bluegrass Parkway, an east-west multi-lane toll road located in central Kentucky, is 35 miles north of Stanford via U.S. 127.

HIGHWAY MILES FROM STANFORD, KENTUCKY, TO SELECTED MARKET CENTERS

City	Highway Miles	City	Highway Miles
Atlanta, GA	338	Los Angeles, CA	2,195
Baltimore, MD	576	Louisville, KY	93
Birmingham, AL	378	Nashville, TN	191
Chicago, IL	380	New Orleans, LA	711
Cincinnati, OH	120	New York, NY	755
Cleveland, OH	360	Pittsburgh, PA	383
Detroit, MI	378	St. Louis, MO	351
Knoxville, TN	143		

Note: Mileage computations are via the best interstate or primary highways, not necessarily the most direct route of travel.

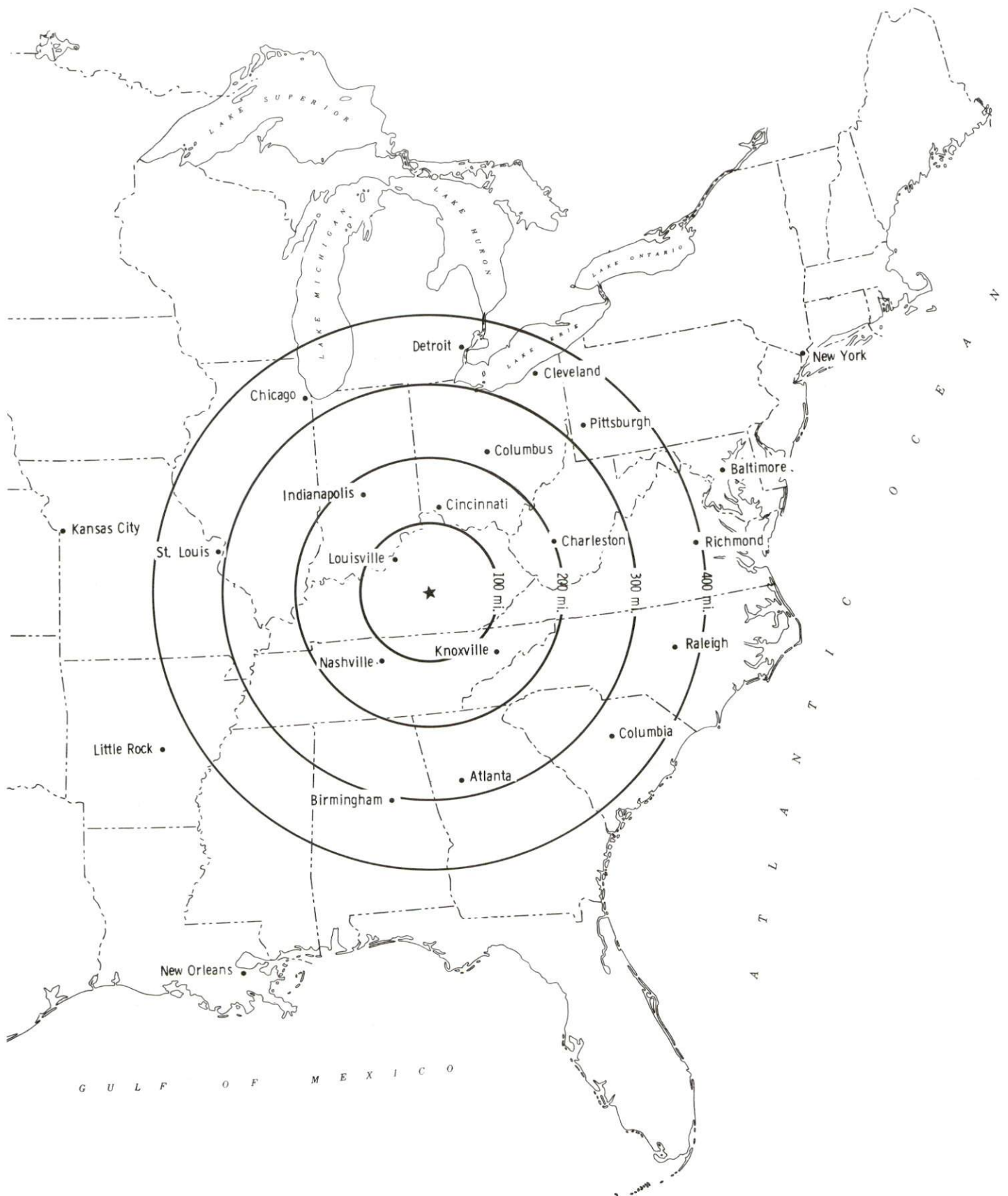
Sources: Rand McNally Deluxe Motor Carriers' Road Atlas, 1989. Official Kentucky Mileage Map, 1980.

Truck Service

There are currently twenty common carrier trucking companies that provide interstate and/or intrastate service to Stanford.

Source: American Motor Carrier Directory, Fall 1990.

Selected Market Centers



Rail

Stanford does not currently have rail service. The nearest rail service is provided at Danville, 11 miles northeast of Stanford, by Southern Railway System. The nearest piggyback facilities are also provided by Southern Railway System at Georgetown, 57 miles north of Stanford.

For details on routing, schedules, rates, and services contact:

District Sales Manager
Norfolk Southern Corporation
1402 South 15th Street
Louisville, Kentucky 40210
(502) 636-6023

Air

Local

Location:	Goodall Field
Runways:	8 miles northwest of Stanford
Length:	2 paved
Traffic	4,600 feet; 2,500 feet
Control:	Wind sock, unicom, non-directional beacon
Lighting:	Rotating beacon (sundown to sunrise), VASI
Services:	100LL and Jet-A fuel; minor A & P repairs; hangar; flight instruction; aircraft rental; car rental
Air Freight Service:	Charter air freight services must be arranged

Nearest Scheduled Commercial Airline Service

Location:	Bluegrass Airport
	4 miles west of Lexington, Kentucky;
	42 miles north of Stanford
Air Service:	Delta, USAir, TWA, United Express, JetStream, Air Kentucky, American Eagle, ComAir
Daily Arrivals & Departures:	116

UTILITIES

Electricity

Company serving **Stanford and parts of Lincoln County** - Kentucky Utilities Company

Source of power - Kentucky Utilities Company

For industrial rates contact:

Industrial Development Department
Kentucky Utilities Company
One Quality Street
Lexington, Kentucky 40507
(606) 255-1461

Company serving **parts of Lincoln County** - Inter-County Rural Electric Cooperative Corporation and South Kentucky Rural Electric Cooperative Corporation

Source of power - East Kentucky Power Cooperative

For industrial rates contact:

Industrial Development Division
East Kentucky Power Cooperative
P. O. Box 707
Winchester, Kentucky 40391
(606) 744-4812

and/or

Inter-County Rural Electric Cooperative Corporation
P.O. Box 87
Danville, Kentucky 40422
(606) 236-4561

and/or

South Kentucky Rural Electric Cooperative Corporation
P.O. Box 910
Somerset, Kentucky 42501
(606) 678-4121

Natural Gas

Company serving **Stanford** - Western Kentucky Gas Company

Source of supply - Tennessee Gas Transmission Company

For rates and supplies contact:

Western Kentucky Gas Company
311 West 7th Street
Owensboro, Kentucky 42302
(502) 685-8067; or
(502) 685-8026

Public Water Supply

Company serving Stanford - Stanford Water Department
P.O. Box 45
Stanford, Kentucky 40484
(606) 365-2788

Source - Lakes
Treatment plant capacity - 720,000 gallons per day
Average daily consumption - 510,000 gallons
Peak daily consumption - 600,000 gallons
Storage capacity - 686,000 gallons
Water pressure - 30 psi to 120 psi

The Stanford Water Department is currently constructing a new elevated storage tank with a 300,000 gallon capacity. The project is planned to be completed December, 1990 at a cost of \$375,000.

The Stanford Water Department has a new water line extension in the Hubble Area of Lincoln County planned. The 20-mile extension is scheduled to be completed August, 1991 at a cost of \$900,000.

Sewerage

Company serving Stanford - Stanford Sewer Department
P.O. Box 45
Stanford, Kentucky 40484
(606) 365-2788

Design capacity - 800,000 gallons per day
Average daily flow - 664,912 gallons
Type of treatment - Primary, secondary
Treated effluent discharged into - Logan Creek

The Stanford Sewer Department has a rehabilitation project of 20-miles of sewer lines and manholes under way. The project is expected to cost \$750,000.

CLIMATE

Lincoln County

Temperature

Normal (30-year record)	54.90 degrees
Average annual 1988	54.90 degrees
Record highest, July 1988 (44-year record)	103.00 degrees
Record lowest, January 1963 (44-year record)	-21.00 degrees
Normal heating degree days (30-year record)	4,818
(Heating degree day totals are the sums of negative departures of average daily temperatures from 65 degrees F.)	

Precipitation

Normal (30-year record)	45.68 inches
Mean annual snowfall (44-year record)	16.20 inches
Total precipitation 1988	38.90 inches
Mean number days precipitation (.01 inch or more) (44-year record)	129.50
Mean number days thunderstorms (44-year record)	45.30

Prevailing winds (through 1963)

South

Relative Humidity (25-year record, except 1 a.m. - 24-year record)

1 a.m.	77 percent
7 a.m.	81 percent
1 p.m.	60 percent
7 p.m.	64 percent

Source: U.S. Department of Commerce, Environmental Science Services Administration, Climatological Data, 1988. Station of record: Lexington, Kentucky.

LOCAL GOVERNMENT

Structure

The city of Stanford is served by a mayor and six council members. The mayor is elected to a four-year term and the council members serve two-year terms. Lincoln County is served by a county judge/executive and four magistrates. The county judge/executive and magistrates serve four-year terms.

Planning and Zoning

City agency - Stanford Planning and Zoning Commission

Zoning enforced - Within city limits

Subdivision regulations enforced - Within city limits and two miles beyond

Local codes enforced - Building and housing

Mandatory state codes enforced - Kentucky Plumbing Code, National

Electric Code, Kentucky Boiler Regulations and Standards, Kentucky

Building Code (modeled after BOCA code)

Local Fees and Licenses

The city of Stanford levies an occupational license tax which ranges from \$5 to \$500 annually. Manufacturing firms are not charged a fee during the first five years of operation. After the fifth year, manufacturing firms with less than 25 employees are levied \$100 per year and firms with more than 25 employees are levied a tax of \$300 per year. Stanford also levies an insurance fee based on six percent of the premium.

State and Local Property Taxes

All property in Kentucky, except items exempted by the state constitution, is taxed by the state. Property which also may be taxed by local jurisdictions includes land and buildings, finished goods inventories, automobiles, trucks, office furniture and office equipment. Local taxing jurisdictions in Kentucky include counties, cities, and school districts.

All property in Kentucky is assessed at 100 percent of fair cash value.

COMBINED STATE AND LOCAL RATES PER \$100 VALUATION, 1989

	City of Stanford	Unincorporated Lincoln County
Land and Buildings	\$0.8501	\$0.7101
Manufacturing		
Machinery	0.1500	0.1500
Pollution Control		
Equipment	0.1500	0.1500
Inventories		
Raw Materials	0.0010	0.0010
Goods in Process	0.0010	0.0010
Finished Goods	0.6710	0.5310
Automobiles & Trucks	1.1320	0.9920
Other Tangible		
Personal Property	1.1200	0.9800
Intangibles (Accounts receivable*, money in hand, stock, notes, bonds)	0.2500	0.2500
Goods Stored in Public Warehouses in Transit Status	0.0010	0.0010
Private Leaseholds in Industrial Revenue Bond Financed Facilities	0.0150	0.0150

* Accounts receivable are taxed at 85 percent of face value, for an effective rate of \$0.2125 per \$100 valuation.

EDUCATION

Public Schools

Lincoln County

Total Enrollment (Fall, 1989)	3,812
Pupil-Teacher Ratio (1988-89)	17.8
Percent High School Graduates to College (1988-89)	38.3
Expenditures Per Pupil (1988-89)	\$2,387.72

Area Colleges and Universities

<u>Name</u>	<u>Location (Miles distant)</u>	<u>Enrollment (Fall, 1989)</u>
Centre College	Danville, Kentucky (11)	857
Berea College	Berea, Kentucky (30)	1,550
Eastern Kentucky University	Richmond, Kentucky (32)	14,268
Somerset Community College	Somerset, Kentucky (34)	1,755
Saint Catharine College	Springfield, Kentucky (38)	242
Asbury College	Wilmore, Kentucky (39)	1,076
Lexington Community College	Lexington, Kentucky (42)	3,928
Transylvania University	Lexington, Kentucky (42)	1,076
University of Kentucky	Lexington, Kentucky (42)	22,957

Vocational Training

Vocational training is available at both the state vocational-technical schools and the area vocational education centers. The state vocational-technical schools are post-secondary institutions. The area vocational education centers are designed to supplement the curriculum of high school students. Both the state vocational-technical schools and the area vocational education centers offer evening courses to enable working adults to upgrade current job skills.

Arrangements can be made to provide training in the specific production skills required by an industrial plant. Instruction may be conducted either in the vocational school or in the industrial plant, depending upon the desired arrangement and the availability of special equipment.

Bluegrass State Skills Corporation

The Bluegrass State Skills Corporation, an independent public corporation created and funded by the Kentucky General Assembly, provides programs of skills training to meet the needs of business and industry from entry level to advanced training, and from upgrading present employees to retraining experienced workers.

The Bluegrass State Skills Corporation is the primary source for skills training assistance for a new or existing company. The Corporation works in partnership with other employment and job training resources and programs, as well as Kentucky's economic development activities, to package a program customized to meet the specific needs of a company.

<u>Vocational School</u>	<u>Location (Miles distant)</u>	<u>Cumulative Enrollment 1988-1989</u>
Somerset State Vocational- Technical School	Somerset, Kentucky (34)	909
Garrard County Area Vocational Education Center	Lancaster, Kentucky (8)	268

OTHER LOCAL FACILITIES

Local Medical Personnel

Physicians - 9

Dentists - 5

Hospitals

<u>General Hospital</u>	<u>Location</u>	<u>Beds</u>
Fort Logan Hospital	Stanford	73
Ephraim McDowell Memorial Hospital	Danville, 11 miles northeast	117

Fort Logan Hospital

Medical staff - 9 physicians, 22 registered nurses, 10 licensed practical nurses

Ephraim McDowell Memorial Hospital

Medical staff - 55 physicians, 112 registered nurses, 99 licensed practical nurses

Other Medical Facilities and Services

Lincoln County Health Department
Southern Bluegrass Division of the Blue Grass
Mental-Health Retardation Board, Inc.
Stanford House Nursing Home
Mid-County Rescue Squad

Bank and Savings and Loan Associations

Lincoln County National Bank
The Peoples Bank of Hustonville
National Bank of Hustonville
Lincoln County Federal Savings and
Loan Association

Newspapers

Interior Journal (weekly)
Lincoln Ledger (weekly)

Telephone

South Central Bell

RECREATION

Local

The Stanford-Lincoln County Recreational Park, located adjacent to the Lincoln County High School, contains four tennis courts, lighted playground, water fountain, and a softball field.

The Farm Bureau Youth Center is the location of various activities for the youth and adults of Stanford. The Lincoln County Fair and Horse Show and little league baseball games are among events held there.

The Lyons Club Recreational Park, a 15-acre facility, features two softball fields and a football field.

The Dix River Country Club provides an 18-hole golf course, two tennis courts, and a swimming pool for its members. Other private recreational facilities include a drive-in theatre and two tennis courts.

The Harvey Helm Museum provides historical records, genealogical records, and a collection of historical articles.

Area (Within 45 miles)

William Whitley House State Shrine
Constitution Square State Shrine
Isaac Shelby State Shrine
Old Fort Harrod State Park
Perryville Battlefield State Shrine
Herrington Lake
Pleasant Hill
Waveland State Shrine
Lincoln Homestead State Park
General Burnside State Park
White Hall State Shrine

COMMUNITY IMPROVEMENTS

Recent

The Stanford Water Department has built a new reservoir to be used as a second source of water supply. Also, renovation work is completed on the existing water supply reservoir. Construction on the \$2 million project was completed in 1989.

A new \$480,000 gymnasium was constructed at the Crab Orchard Elementary School in the spring of 1988.

Under Way

The Stanford Sewer Department has a rehabilitation project of 20 miles of sewer lines and manholes under way. The project is expected to cost \$750,000.

The Stanford Water Department is currently constructing a new elevated storage tank with a 300,000 gallon capacity. The project is planned to be completed December, 1990 at a cost of \$375,000.

The Lincoln County Fairboard is constructing a new fairground. This 50-acre project will feature a new community building and exhibit areas.

A revitalization and beautification project of the Stanford downtown area is currently under way.

Planned

The Stanford Water Department has a new water line extension in the Hubble Area of Lincoln County planned. The 20-mile extension is scheduled to be completed August, 1991 at a cost of \$900,000.

The Lincoln County School System plans to construct a new middle school to open in the fall of 1992, costing approximately \$4,650,000.

A new 100,000-square-foot shopping mall, with two anchor stores, is planned to open in the fall of 1991.

Construction of a county courthouse annex is planned to start Spring, 1992, costing \$700,000.

The City of Stanford plans to renovate the old railroad depot into an antique mall and playground, costing \$280,000.

H.K.M.-Eastern Division is planning to expand, doubling the size of its current facility.

The International Harvester Tractor Company plans to relocate in new facilities near the U.S. 150 Bypass.