

1981

Industrial Resources: Crittenden County - Marion

Kentucky Library Research Collections
Western Kentucky University, spcol@wku.edu

Follow this and additional works at: https://digitalcommons.wku.edu/crittenden_cty

 Part of the [Business Administration, Management, and Operations Commons](#), [Growth and Development Commons](#), and the [Infrastructure Commons](#)

Recommended Citation


Kentucky Library Research Collections, "Industrial Resources: Crittenden County - Marion" (1981). *Crittenden County*. Paper 16.
https://digitalcommons.wku.edu/crittenden_cty/16

This Report is brought to you for free and open access by TopSCHOLAR®. It has been accepted for inclusion in Crittenden County by an authorized administrator of TopSCHOLAR®. For more information, please contact topscholar@wku.edu.

IR
9-75

Brittenden County

A comprehensive
report on
Marion, Ky.



KENTUCKY & CO.
The state that's run like a business.

Site 181 - 140 Acres

LOCATION: Partially within southern city limits
ZONING: None
HIGHWAY ACCESS: U. S. 641 adjacent to eastern boundary; paved road adjacent to northwest boundary
RAILROAD: Illinois Central Gulf Railroad passes through eastern portion of site
WATER: Marion Water Service
SIZE Line: Three 8-inch lines pass through the site; 12-inch line extends onto northern portion of site
GAS: Natural gas service presently not available
ELECTRICITY: Kentucky Utilities Company
SEWERAGE: Marion Sewer Service
Size Line: 8-inch line approximately 500 feet from northeast boundary; 15-inch line approximately 200 feet north
OWNERSHIP: Private

Site 281 - 57 Acres

LOCATION: Partially within northeast city limits
ZONING: None
HIGHWAY ACCESS: U. S. 641, U. S. 60 approximately 500 feet west across Illinois Central Gulf Railroad via unpaved access road; Old Morganfield Road adjacent to eastern boundary
RAILROAD: Illinois Central Gulf Railroad adjacent to western boundary
WATER: Marion Water Service
Size Line: 8-inch line approximately 500 feet west across Illinois Central Gulf Railroad
GAS: Natural gas service presently not available
ELECTRICITY: Kentucky Utilities Company
SEWERAGE: Marion Sewer Service
Size Line: 8-inch line along west side of Illinois Central Gulf Railroad; 8-inch line along approximately 300 feet south
OWNERSHIP: Private

UTILITIES

----- Water Line
----- Sewer Line

Existing Industries

A Potter & Brumfield
B Moore Business Forms Inc.

SCALE: 1 inch = 2000 feet
CONTOUR INTERVAL: 10 feet
BASE: USGS 7.5 minute series - 1954

A COMPREHENSIVE REPORT ON
MARION, KENTUCKY

Prepared by
The Kentucky Department of Commerce
Division of Research and Planning
in cooperation with
The Crittenden County Chamber of Commerce

1981

Program manager - Brenda Roberts; research - John McMurray; clerical - Linda Fint; graphics - Frank Ferrante, Tony Cecconi, Jimmy Thompson; cartography - Site Evaluation Section, Division of New Industries. Cost of printing paid from state funds.

TABLE OF CONTENTS

<u>Chapter</u>	<u>Page</u>
INDUSTRIAL SITES	i
MARION - A RESOURCE PROFILE	1
THE LABOR MARKET AREA	2
Population	2
Labor Force Characteristics of Residents, 1980	2
Estimated Male Labor Supply	3
Estimated Female Labor Supply	3
Marion Manufacturing Firms, Their Products and Employment	4
Labor Organizations in Manufacturing Firms	4
Industrial Services	5
Average Weekly Wages by Industry, by Place of Work, 1980	6
Per Capita Personal Income	8
TRANSPORTATION	9
Rail	9
Highways	9
Truck Service	10
Air	12
Bus	13
Taxi	13
Rental Services	13
Water	13
POWER AND FUEL	14
Electricity	14
Natural Gas	15
Other Fuels	15
WATER AND SEWERAGE	17
Water	17
Raw Water	18
Sewerage	18
CLIMATE	19


<u>Chapter</u>	<u>Page</u>
LOCAL GOVERNMENT	20
City	20
County	20
Assessed Value of Property	20
Property Taxes	21
Combined State and Local Rates Per \$100 Valuation, 1980	21
Utilities Gross Receipts Tax for Schools	22
Planning and Zoning	22
Safety	22
Police	22
Fire	22
Rescue Service	22
Refuse Collection and Disposal	22
EDUCATION	23
Public Schools	23
Area Colleges and Universities	24
Vocational Schools	25
HEALTH	27
Local Medical Personnel	27
Hospitals	27
Ambulance Service	27
Public Health	27
OTHER LOCAL FACILITIES	28
Communications	28
Library Services	28
Religious Institutions	29
Financial Institutions	29
Hotels and Motels	29
Clubs and Organizations	30
RECREATION	31

1981 EDITION
GENERAL HIGHWAY MAP
CRITTENDEN COUNTY
KENTUCKY

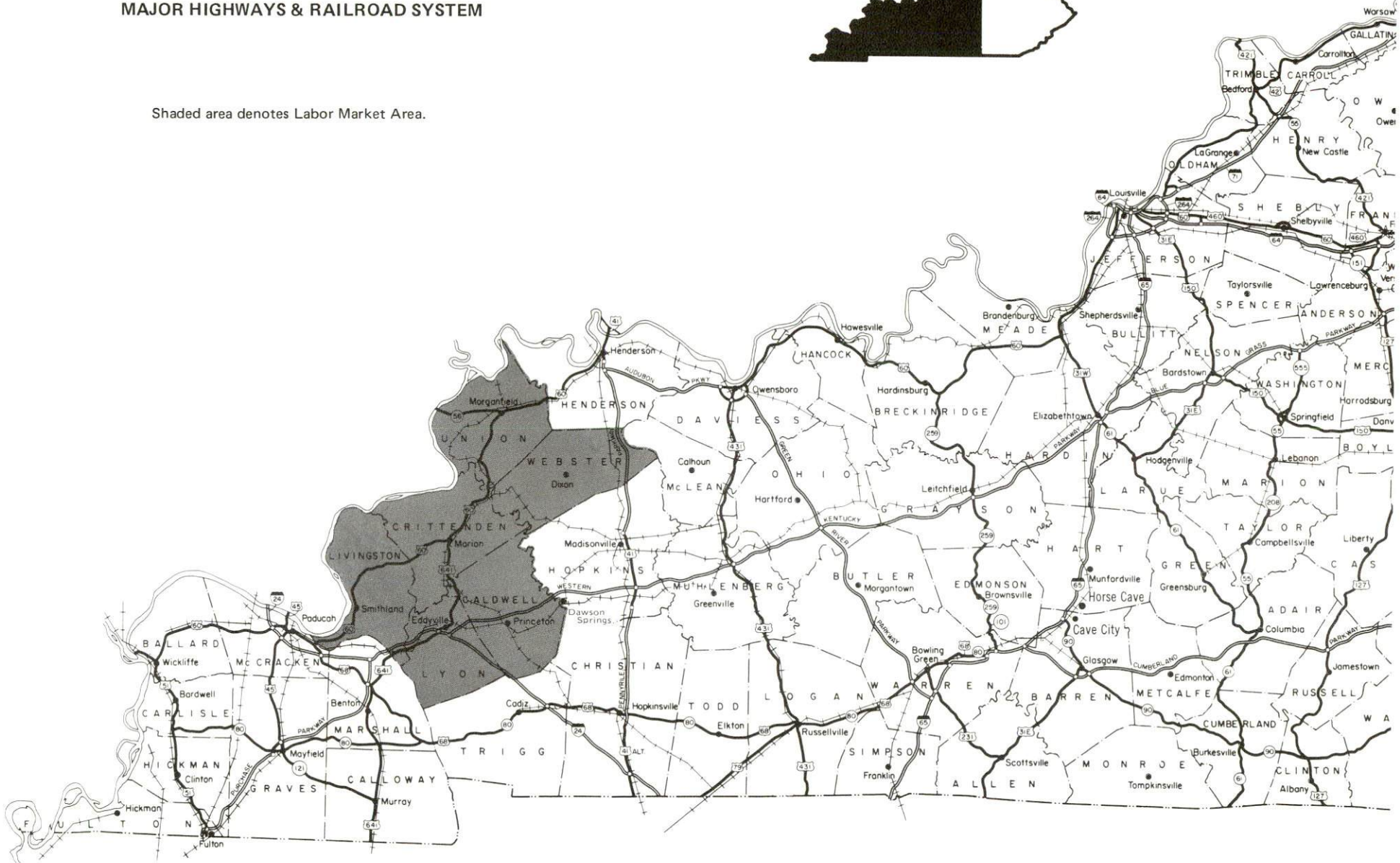
PREPARED BY THE
KENTUCKY DEPARTMENT OF TRANSPORTATION
BUREAU OF HIGHWAYS
DIVISION OF PROJECT DEVELOPMENT
IN COOPERATION WITH THE
U.S. DEPARTMENT OF TRANSPORTATION
FEDERAL HIGHWAY ADMINISTRATION



MARION LABOR MARKET AREA
With
MAJOR HIGHWAYS & RAILROAD SYSTEM



Shaded area denotes Labor Market Area.



MARION - A RESOURCE PROFILE

Marion, the county seat of Crittenden County, is located in Kentucky's Pennyroyal Region. In 1980, Crittenden County had a population of 9,207 with 3,392 persons residing in Marion. Situated in western Kentucky, Marion is within 300 miles of Cincinnati, Ohio; Knoxville and Nashville, Tennessee; St. Louis, Missouri; and Louisville, Kentucky.

The Economic Framework

Total employment in Crittenden County in 1980 averaged 3,792 with 3,444 employed in nonagricultural jobs. Manufacturing provided 583 jobs, wholesale and retail trade provided 445 jobs, government provided 300 jobs and 240 persons were employed in service occupations. Manufacturing employment was greatest in the electrical machinery, printing and publishing, and lumber and wood products industries.

Per capita income in the county in 1979 was \$6,448 or \$604 below the state average. Between 1975 and 1979 per capita income increased by 62.5 percent.

Marion is the hub of a labor market area which includes Crittenden County and its five adjoining counties. Area employment in 1980 averaged 32,132 with 29,993 employed in nonagricultural jobs. Manufacturing provided 3,233 jobs, wholesale and retail trade provided 3,265 jobs, government provided 2,645 jobs, and 2,830 were employed in service occupations.

Resources for Growth

1. There is a current estimated labor supply of 3,707 men and 3,395 women available for industrial jobs in the labor market area. In addition, 2,633 young men and 2,434 young women will become 18 years of age before 1986 and potentially available for work.
2. The Illinois Central Gulf Railroad serves Marion with branch line service. Major highways serving Marion are U.S. 60 and 641. Interstate 24 is only 21 miles south of the city. Five common carriers serve Marion and three public riverports are located within 55 miles.
3. Electric power is provided by the Kentucky Utilities Company and Henderson-Union RECC. Natural gas service is provided by Western Kentucky Gas Company. There are six distributors of propane and eight distributors of distillate fuel oil within 30 miles.
4. The Crittenden County school system serves over 1,600 students. There are seven colleges and universities within 70 miles of Marion.

THE LABOR MARKET AREA

The Marion Labor Market Area includes Crittenden County and the adjoining Kentucky counties of Caldwell, Livingston, Lyon, Union and Webster.

POPULATION			
Area	1980	1970	Percent Nonwhite
Marion	3,392	3,008	2.3
Labor Market Area	71,042	63,994	N/A
Crittenden County	9,207	8,493	1.0
Caldwell County	13,473	13,179	6.4
Livingston County	9,219	7,596	0.4
Lyon County	6,490	5,562	5.4
Union County	17,821	15,882	18.9
Webster County	14,832	13,282	6.1

Note: The 1980 counts of population by race are provisional.

Source: U.S. Department of Commerce, Bureau of the Census, March 1981, as published in Special Report No. 8, State Data Center, Urban Studies Center, University of Louisville, March 1981.

LABOR FORCE CHARACTERISTICS OF RESIDENTS, 1980

	Crittenden County	Labor Market Area
Civilian Labor Force	4,236	34,847
Employment	3,792	32,132
Agricultural	348	2,139
Nonagricultural	3,444	29,993
Unemployment	444	2,715
Rate of Unemployment (%)	10.5	7.8

Source: Kentucky Department for Human Resources, Kentucky Labor Force Estimates, Annual Averages, 1980.

ESTIMATED MALE LABOR SUPPLY
MARION LABOR MARKET AREA

Area	Current			Future
	Total	Not in Labor Force	Unemployed	Under-employed
Labor Market				Reaching 18 years of age before 1986
Area*	3,707	690	1,751	1,266
Crittenden	750	277	322	151
Caldwell	879	332	365	182
Livingston	536	0	340	196
Lyon	241	0	160	81
Union	666	0	249	417
Webster	635	81	315	239

*Additional workers may be drawn from other nearby counties.

Note: Unemployed - persons unemployed and actively seeking work;

Underemployed - persons employed but working only 14 to 26 weeks per year;

Not in Labor Force - represents the number of persons who would enter the labor force if suitable employment were available (based on the assumption that persons in Kentucky would like to participate in the labor force in the same proportion that they do nationally).

ESTIMATED FEMALE LABOR SUPPLY
MARION LABOR MARKET AREA

Area	Current			Future
	Total	Not in Labor Force	Unemployed	Under-employed
Labor Market				Reaching 18 years of age before 1986
Area*	3,395	1,069	964	1,362
Crittenden	597	308	122	167
Caldwell	1,037	458	279	300
Livingston	280	0	129	151
Lyon	200	0	123	77
Union	560	0	137	423
Webster	721	303	174	244

*Additional workers may be drawn from other nearby counties.

Note: Unemployed - persons unemployed and actively seeking work;

Underemployed - persons employed but working only 14 to 26 weeks per year;

Not in Labor Force - represents the number of persons who would enter the labor force if suitable employment were available (based on the assumption that persons in Kentucky would like to participate in the labor force in the same proportion that they do nationally).

MARION MANUFACTURING FIRMS,
THEIR PRODUCTS AND EMPLOYMENT

<u>Firm (Establishment date)</u>	<u>Product</u>	<u>Employment</u>		
		<u>Total</u>	<u>Male</u>	<u>Female</u>
Circle-O Farm Center (1973)	Liquid fertilizer	5	4	1
Crittenden Press, Inc. (1876)	Newspaper, offset printing, letterpress printing	9	5	4
Kentucky Stone Company (1946)	Agricultural lime, crushed stone, asphalt	20	20	-
Marion Machine Works, Inc. (1936)	Precision machine work, universal ramps, steel fabrication and erection	12	9	3
Moore Business Forms, Inc. (1950)	Specialized business forms	130	72	58
Ohio River Concrete Corporation (1973)	Ready-mixed concrete	5	4	1
Potter and Brumfield (1959)	Electro-magnetic relays	501	139	362
Turner and Conyer Lumber Company, Inc. (1958)	Lumber, clay pipe spacers, pallets, boxes, furniture stock	46	43	3
Wes-Ken-Wood, Inc. (1978)	Lumber, cross ties	13	12	1

Source: Kentucky Department of Commerce, Division of Research and Planning.

LABOR ORGANIZATIONS IN MANUFACTURING FIRMS

At present, there are no labor unions representing manufacturing workers in Marion.

INDUSTRIAL SERVICES

<u>Types of Services</u>	<u>Location</u>	<u>Mileage from Marion</u>
Tool & Die, Machine & Pattern Shops	Marion, Kentucky	--
Metal Service Centers	Owensboro, Kentucky	83
Heat Treating	Evansville, Indiana	61
Metal Finishers	Morganfield, Kentucky	31
Electric Motor Repair	Madisonville, Kentucky	39
	Paducah, Kentucky	45

Source: Kentucky Directory of Selected Industrial Services, 1979.

AVERAGE WEEKLY WAGES BY INDUSTRY,
BY PLACE OF WORK, 1980

	<u>Crittenden County</u>	<u>Caldwell County</u>	<u>Livingston County</u>
All Industries	\$ 189.10	\$ 197.29	\$ 242.85
Mining & Quarrying	209.52	389.46	*
Contract Construction	206.68	159.18	392.02
Manufacturing	251.77	226.22	152.57
Transportation, Communications & Public Utilities	253.70	285.10	242.11
Wholesale & Retail Trade	135.16	153.07	128.98
Finance, Insurance & Real Estate Services	216.17	224.08	182.16
State/Local Government	131.57	156.73	148.10
Other	*	202.46	179.57
		181.30	*

	<u>Lyon County</u>	<u>Union County</u>	<u>Webster County</u>
All Industries	\$ 208.90	\$ 332.30	\$ 314.02
Mining & Quarrying	0	513.34	534.43
Contract Construction	329.23	279.61	450.74
Manufacturing	*	192.71	209.45
Transportation, Communications & Public Utilities	291.01	323.78	*
Wholesale & Retail Trade	122.88	170.02	166.63
Finance, Insurance & Real Estate Services	168.23	239.19	208.74
State/Local Government	107.81	175.57	139.57
Other	*	218.05	186.61
		244.18	172.19

*Not disclosed.

Note: Excludes domestic workers, railway workers, certain nonprofit corporations, majority of federal government workers, and self-employed workers.

Source: Kentucky Department for Human Resources, Average Weekly Wages of Workers Covered by Kentucky Unemployment Insurance Law, 1980.

PER CAPITA PERSONAL INCOME

<u>Area</u>	<u>1979</u>	<u>1975</u>	<u>Percent Change</u>
Crittenden County	\$ 6,448	\$ 3,968	62.5
Labor Market Area Range	\$6,075 - 8,238	\$3,968 - 5,004	N/A
Kentucky	7,052	4,882	44.4
U.S.	8,637	5,861	47.4

Sources: U.S. Department of Commerce, Bureau of Economic Analysis, April 1981. U.S. Department of Commerce, Bureau of Economic Analysis, August 1981.

TRANSPORTATION

Rail

Line serving Marion - Illinois Central Gulf Railroad

Services - Branch line; a turn-around train from Princeton to Clay or Henderson (four days per week), stops at Marion as needed; team track space for 10-12 cars; passing track. Piggyback facilities are located at Princeton, 22 miles south of Marion.

For details on routing, schedules, rates, and services, contact:

Manager of Industrial Development
Illinois Central Gulf Railroad Company
Pet Plaza, 400 South Fourth Street
St. Louis, Missouri 63102
(314) 241-9400

Highways

Major highways serving Marion are U.S. 60 and U.S. 641. Both highways are rated "AAA" (80,000-pound gross vehicle load). Other highways serving Marion are Kentucky Highways 91 and 120. Access to the interstate highway system is 21 miles south of Marion near Eddyville where U.S. 641 intersects with I-24.

Truck Service

Company

Home Office

A & H Truck Line, Inc.*

1111 East Louisiana Street
Evansville, Indiana 47714

McLean Trucking Company*

P. O. Box 213
Winston-Salem, North Carolina 27102

Overnite Transportation
Company**

1000 Semmes Avenue
Richmond, Virginia 23209

Smith's Transfer Corporation*

P. O. Box 1000
Staunton, Virginia 24401

Transcon Lines*

101 Continental Boulevard
El Segundo, California 90009

Other Freight Services

Nearest Shipping Center or Home Office

Purolator Courier Corporation***

Paducah, 45 miles southwest

United Parcel Service****

Madisonville, 39 miles east

* Interstate service only.

** Interstate and intrastate service.

*** For regular scheduled pickups or for occasional pickups, arrangements must be made with the Paducah office of the Purolator Courier Corporation.

**** For regular scheduled pickups or for occasional pickups, arrangements must be made with the Louisville office of United Parcel Service.

HIGHWAY MILES AND TRUCK TRANSIT TIME IN DAYS FROM
MARION, KENTUCKY, TO SELECTED MARKET CENTERS

City	Highway Miles	Delivery		City	Highway Miles	Delivery	
		Time TL				Time TL	
Atlanta, Ga.	364	1		Los Angeles, Ca.	2,026	6-8	
Baltimore, Md.	777	2		Louisville, Ky.	179	1	
Birmingham, Ala.	318	1		Nashville, Tenn.	122	1	
Chicago, Ill.	403	1		New Orleans, La.	644	2	
Cincinnati, Ohio	280	1		New York, N.Y.	927	2-3	
Cleveland, Ohio	527	2		Pittsburgh, Pa.	567	2	
Detroit, Mich.	519	2-3		St. Louis, Mo.	212	1	
Knoxville, Tenn.	299	1					

Note: Mileage computations are via the best interstate or primary highways, not necessarily the most direct route of travel.

Sources: Rand McNally Road Atlas, 1979. Official Kentucky Mileage Map, 1979.
Delivery time - Overnite Transportation Company, 1100 Commerce Road,
Richmond, Virginia 23209.

Air

Nearest Local

Location: Sturgis Airport
19 miles north of Marion
Runways: 3 paved
Length: 5,000 feet each
Traffic
Control: Wind sock and tetrahedron
Lighting: MIRL, VASI (18-36) sunset to sunrise, beacon,
tetrahedron
Services: 100 octane; charter; Gruman dealership;
flight training; tie-down; hangars; auto rental
Air Freight
Service: Chartered air freight services must be arranged

Nearest Scheduled Commercial Airline Service*

Location: Evansville Dress Regional Airport
4 miles north of Evansville, Indiana;
65 miles northeast of Marion
Runways: 3 paved
Length: 8,021 feet; 5,088 feet; 2,968 feet
Traffic
Control: Tower
Lighting: Beacon, runway
Services: Delta, Eastern, and USAir airlines; Britt Airways
commuter air carrier; 100 LL and jet-A fuel;
major repairs, major Avionics repairs; hangars
and tie-downs; charter service; flight instructions;
plane rental; car rental; courtesy car; taxi;
weather information; hotel; restaurant
Air Freight
Service: Air freight terminal

*Commuter air carrier service is provided by Air Illinois and Allegheny at Barkley Field which is located 8 miles west of Paducah, Kentucky, and 53 miles southwest of Marion.

Bus - Southern Greyhound Bus Lines

Taxi - One company, daytime service

Rental Services - Auto, truck and trailer rental service is available 39 miles away at Henderson.

Water

Marion is located approximately 10 miles from the Ohio River which forms the northwestern boundary of Crittenden County. A 9-foot navigation channel is maintained for the entire length of the Ohio River. River traffic flow is in excess of 151,000,000 tons annually.

Three public riverports are located within a 55-mile radius of Marion. The Lyon County-Lake Barkley Riverport is located near Eddyville, 24 miles south of Marion; the Paducah-McCracken County Riverport is located approximately 45 miles southwest of Marion; and the Henderson County Riverport is located approximately 54 miles northeast of Marion.

POWER AND FUEL

Electricity

Company serving Marion and parts of Crittenden County - Kentucky Utilities Company

Source of power - Kentucky Utilities Company

Total generating capacity - 2,883,767 KW

For industrial rates contact:

Industrial Development Department
Kentucky Utilities Company
One Quality Street
Lexington, Kentucky 40507
(606) 255-1461

Company serving major portion of Crittenden County - Henderson-Union Rural Electric Cooperative Corporation

Source of power - Big Rivers Electric Corporation

Total generating capacity - 911,300 KW

For industrial rates contact:

Henderson-Union RECC
P. O. Box 18
Henderson, Kentucky 42420
(502) 826-3991
or
800-242-7069 (toll-free)

Natural Gas

Company serving Marion - Western Kentucky Gas Company
Source of supply - Texas Gas Transmission Corporation
Size of transmission mains - 28-inch (supplier); 4-inch (distributor)
Distribution mains - 2 and 4 inches
Distribution pressure - Intermediate (10 psi-40 psi)
Btu content - 1,000 per cubic foot
Specific gravity - 0.60
For rates and supplies contact:

Western Kentucky Gas Company
311 West Seventh Street
Owensboro, Kentucky 42301
(502) 685-8000

Other Fuels

Propane (Within 30 miles)

Fortner LP Gas Company
Cadiz Road
Princeton, Kentucky 42445

Larry Osting and Sons
Gulf Distributor
Garrett Avenue
Princeton, Kentucky 42445

Pargas of Sturgis
South Main Street
Sturgis, Kentucky 42457

Southern States Cooperative
205 East Railroad
Clay, Kentucky 42404

Texgas Corporation
Highway 60
Salem, Kentucky 42078

Union Propane Gas Company
U.S. 60 West
Morganfield, Kentucky 42437

(Contd.)

Fuel oils

Distillate fuel oil - (Within 30 miles)

Beaver Brothers Texaco
(Bulk plant)
301 South Main Street
Marion, Kentucky 42064

Thomas Towery Distributor
(Gulf bulk plant)
East Depot Street
Marion, Kentucky 42064

Ashland Petroleum Company
Fredonia, Kentucky 42411

Hays Oil Company
(Southern States Cooperative)
Highway 109
Sturgis, Kentucky 42457

Hart Gas and Oil Company, Inc.
North Broadway
Providence, Kentucky 42450

Michael-Whitfield Oil Company
West Main Street
Providence, Kentucky 42450

Morgan Gas and Oil, Inc.
(Sunoco)
409 North Court Street
Morganfield, Kentucky 42437

Shelton Foeman
(Gulf)
U.S. Highway 60
Morganfield, Kentucky 42437

Residual fuel oil - Arrangements must be made with the refinery.

Low sulphur content coal - Available in Kentucky.

WATER AND SEWERAGE

Water

Company serving Marion - City of Marion Water and Sewer Department*
 108 East Bellville Street
 Marion, Kentucky 42064
 (502) 965-5313

Source - Two impoundments
 Treatment plant capacity - 800,000 gallons per day**
 Average daily consumption - 371,000 gallons**
 Peak daily consumption - 407,000 gallons**
 Type treatment - Coagulation, sedimentation, fluoridation, chlorination,
 rapid sand filtration
 Storage capacity - 600,000 gallons**
 Size lines - 2-, 6- and 8-inch mains; 12-inch high-pressure main
 Average pressure - 67 psi
 Average temperature - 65 degrees F.

MONTHLY WATER RATES

First	2,000 gallons	\$ 5.83 (Minimum)
Next	3,000 gallons	1.94 per M gallons
Next	10,000 gallons	1.55 per M gallons
Next	10,000 gallons	1.28 per M gallons
Next	25,000 gallons	0.98 per M gallons
All over	50,000 gallons	0.78 per M gallons

Tap-on charge:

	<u>Inside City</u>	<u>Outside City</u>
5/8 x 3/4-inch	\$200	\$300
3/4-inch	200	300
1-inch	200	300
2-inch meter and larger	200 plus cost	300 plus cost

* The Marion Water and Sewer Department has completed the extension of an 8-inch sewer line and a 6-inch water line to an area on Chapel Hill Road. The extension will provide services to a 44-unit apartment complex and the Crittenden County Elementary School, both under construction.

** Kentucky Department for Natural Resources and Environmental Protection.

Raw Water

Surface water sources - Ohio and Tradewater Rivers; Crooked, Goefield, Hurricane, and Ganey Creeks
Average discharge - Ohio River at Evansville, Indiana - 133,300 cfs (34 years, USGS, unadjusted); Tradewater River at Olney, Kentucky - 334 cfs (40 years, USGS)
Expected ground water yield - 500 to 1,000 gpm along Ohio River; 50 to 200 gpm along Tradewater River, west central and south central portions of Crittenden County; 5 to 50 gpm in central and western portion of county; 5 gpm or less along southeastern border of county and a small portion on the northwestern border of county.

Sewerage

Company serving Marion - City of Marion Water and Sewer Department
108 East Bellville Street
Marion, Kentucky 42064
(502) 965-5313

Design capacity - 500,000 gallons per day
Average daily flow - 300,000 gallons
Treatment - Primary and secondary
Type treatment - Aeration, chlorination, drying beds, clarification
Treated effluent discharged into - Rush Creek
Size of sanitary mains - 6 inches to 18 inches
Size of storm mains - 15 inches to 48 inches
Rates - 90 percent of water rates

First	2,000 gallons	\$ 5.25 (Minimum)
Next	3,000 gallons	1.75 per M gallons
Next	10,000 gallons	1.40 per M gallons
Next	10,000 gallons	1.15 per M gallons
Next	25,000 gallons	0.88 per M gallons
All over	50,000 gallons	0.70 per M gallons

Tap-on charge: \$200

CLIMATE

Crittenden County

Temperature

Normal (30-year record)	56.0 degrees
Average annual 1980	55.4 degrees
Record highest, July 1954 (40-year record)	105.0 degrees
Record lowest, February 1951 (40-year record)	-23.0 degrees
Normal heating degree days (30-year record) (Heating degree day totals are the sums of negative departures of average daily temperatures from 65 degrees F.)	4,629

Precipitation

Normal (30-year record)	41.88 inches
Mean annual snowfall (40-year record)	14.30 inches
Total precipitation 1980	35.76 inches
Mean number days precipitation (.01 inch or more) (40-year record)	115
Mean number days thunderstorms (40-year record)	45

Prevailing Winds (14-year record)

South-southwest

Relative Humidity (19-year record)

Midnight	78 percent
6 a.m.	81 percent
Noon	59 percent
6 p.m.	62 percent

Source: U.S. Department of Commerce, Environmental Science Services
Administration, Climatological Data, 1980. Station of record: Evansville,
Indiana.

LOCAL GOVERNMENT

City

Structure - Mayor - 4-year term; 6 council members - 2-year terms;
city administrator

Budget 1981 - General Fund \$ 484,123
Water and Sewer Fund 517,490

Fees and licenses - Special license fee for certain occupations, trades and professions; 3/4 of 1 percent occupation license tax on all salaries, wages and commissions earned within the city and 3/4 of 1 percent of net profits of businesses earned within the city. Manufacturers are exempted from the net profits tax and pay an annual license tax of \$100 for 1 to 49 employees, \$200 for 50 to 99 employees and \$300 for 100 or more employees.

County

Structure - County Judge/Executive - 4-year term;
6 magistrates - 4-year terms

Budget 1980-81 - General Fund \$223,536; Road Fund \$338,069

Assessed Value of Property

<u>Classes of Property</u>	<u>Marion (1980)</u>	<u>Crittenden County (1981)</u>
Real Estate	\$31,797,589	\$100,659,559
Tangibles	9,935,803	26,466,346

Property Taxes

All property in Kentucky is assessed at 100 percent of fair cash value.

Land and buildings are taxed by the state and may be taxed by local jurisdictions. The state rate is \$0.241 per \$100 of assessed valuation.

Manufacturing machinery, raw materials inventories, pollution control equipment, and goods in the process of manufacture are not subject to local taxation. The state rate is \$0.15 per \$100.

Other tangible personal property owned by manufacturers (automobiles, trucks, finished goods, office furniture, office equipment) is taxed by the state at \$0.45 per \$100 and may be taxed by local jurisdictions.

Property stored in public warehouses in a transit status is not subject to local taxation. The state rate is only \$0.015 per \$100.

Intangible personal property located in Kentucky (money in hand, shares of stock, notes, bonds, accounts receivable, and other credits) is taxed by the state at \$0.25 per \$100, and is not subject to local taxation.

Private leaseholds in industrial facilities owned by cities or counties and financed by industrial revenue bonds are subject to a state tax of \$0.015 per \$100 of value (essentially the lessee's equity, adjusted for appreciation or depreciation). Local taxation is not permitted.

Combined State and Local Rates Per \$100 Valuation, 1980* (100% assessment)

	<u>Inside City of Marion</u>	<u>Outside City</u>
1. Land and buildings	\$ 0.799	\$ 0.545
2. Mfg. machinery, raw materials, goods in process, pollution control equipment	0.150	0.150
3. Finished goods, office equipment, vehicles, other tangibles	1.008	0.754
4. Intangibles (accounts receivable, notes, bonds, etc.)	0.250	0.250
5. Leaseholds in industrial revenue bond financed plants	0.015	0.015

*Kentucky Department of Commerce.

Utilities Gross Receipts Tax for Schools

A 3 percent tax is levied on utilities receipts for schools in Crittenden County. Tax is paid by all consumers of utilities as an add-on to the utilities bills. Exempted are receipts from utilities services that are resold and the receipts from the sale of energy or energy producing fuels that exceed 3 percent of the cost of production in manufacturing, processing, mining or refining.

Planning and Zoning

There isn't an active planning and zoning commission in Marion nor Crittenden County at the present time.

Mandatory state codes enforced - Kentucky Plumbing Code, National Electric Code, Kentucky Boiler Regulations and Standards, Kentucky Building Code (modeled after BOCA code and applying to buildings with an occupancy of 100 or more persons)

Safety

<u>Police</u>	<u>Marion</u>	<u>Crittenden County</u>
Total staff	6	3
Radio-patrol cars	2	2

Fire

American Insurance Association Fire Rating	7	10
Volunteers	24	52

Rescue Service

Crittenden County DES Rescue Squad and Fire Department:

Number of volunteers - 60 (includes 4 emergency medical technicians and 2 instructors)

Equipment - One 750 gpm pumper, one 1,000 gallon tanker; 2 ambulances (fully equipped), 1 emergency van; Jaws of Life; 1 pickup truck, 2 jeeps; 3 boats and motors; emergency lighting (3 generators, flood lights, extension lines); 3 compressors; 3 water pumps; 1 master fallout detector; radio equipment, including CB, short wave, police and marine band, scanners

Refuse Collection and Disposal

There is no refuse collection service in Marion nor Crittenden County. Businesses, industries and residents may use the sanitary landfill operated by the city. Fees for use of the landfill are based on volume.

EDUCATION

Public Schools

Crittenden County*

Total Enrollment (Spring, 1981)	1,689
Elementary	892
Middle School	273
High School	524
Student-Teacher Ratio	19-1
Elementary	21-1
Middle School	16-1
High School	17-1
Percent High School Graduates to College	21.1
Expenditures Per Pupil (1979-80)	\$1,278.32
Bonded Indebtedness (June 30, 1980)	\$3,288,000

*The new Crittenden County Elementary School opened for the 1981-82 year.
The \$3.5 million structure houses 700 students in grades K-6.

Area Colleges and Universities

<u>Name</u>	<u>Location (Miles distant)</u>	<u>Enrollment (Fall, 1980)</u>	<u>Highest Degree Conferred</u>
Madisonville Community College	Madisonville, Kentucky (39)	845	Associate
Paducah Community College	Paducah, Kentucky (45)	1,850	Associate
Hopkinsville Community College	Hopkinsville, Kentucky (51)	1,089	Associate
Henderson Community College	Henderson, Kentucky (54)	811	Associate
Indiana State University (Evansville campus)	Evansville, Indiana (61)	3,251	Academic and Professional
University of Evansville	Evansville, Indiana (61)	7,212	Academic and Professional
Murray State University	Murray, Kentucky (69)	8,064	Masters, Specialist/ Doctorate*

*Joint doctoral degree programs are offered in cooperation with the University of Kentucky, Lexington.

Vocational Schools

Both the state vocational-technical schools and the area vocational education centers are operated by the Kentucky Department of Education. The state vocational-technical schools enroll persons full time who are at least 16 years of age and not in school. These students attend classes for six hours each day. The area vocational education centers are designed to accommodate high school students who are at least 15 years of age. These students attend vocational school for three hours each day. The state vocational-technical schools and the area education centers offer evening courses to enable working adults to upgrade current job skills.

	<u>Nearest State School</u>
Location	Madisonville State Vocational- Technical School
Miles Distant	Madisonville
Curriculum	39 Consumer and Home Economics Consumer and Family Life Skills Health and Personal Services Occupations Licensed Practical Nursing Medical Laboratory Technician - C Medical Secretary Nurse's Aide/Orderly Radiologic Technology Respiratory Therapy Surgical Technologist Industrial Education Auto Body Repair Auto Mechanics Carpentry Diesel Mechanics Drafting Electronics Industrial Electricity Machine Shop Mine Equipment Maintenance and Operations Welding Learning Resource Center

(Contd.)

Nearest Area Education Center

Location	Caldwell County Area Vocational Education Center
Miles Distant	Princeton
Curriculum	22 Agribusiness Young Farmer Consumer and Home Economics Food Service Health and Personal Services Occupations Health Careers Industrial Education Air Conditioning and Refrigeration Auto Mechanics Carpentry Industrial Electricity Welding

Arrangements can be made to provide training in the specific production skills required by an industrial plant. Instruction may be conducted either in the vocational school or in the industrial plant, depending upon the desired arrangement and the availability of special equipment.

HEALTH

Local Medical Personnel

Physicians - 5
Dentists - 3

Hospitals

<u>General Hospital</u>	<u>Location</u>	<u>Beds</u>
Crittenden County Hospital*	Marion	37

General hospital facilities - Laboratory, X-ray, emergency room, delivery room, nursery, operation suite, inhalation therapy, cardiac care

Medical staff - 8 physicians, 13 registered nurses, 11 licensed practical nurses; consulting staff - 1 radiologist, 1 pathologist, 1 dietitian

Ambulance Service

Name - Crittenden County Ambulance Service
Staff - 7 emergency medical technicians
Service - 24-hours daily
Equipment - 2 fully-equipped ambulances

Public Health

Facility - Crittenden County Health Center
Staff - Full-time: 1 registered nurse, 1 clerk
Part-time: 1 clerk, 1 health environmentalist, 1 administrator,
1 outreach worker, 1 janitor

*The Crittenden County Hospital has filed a request with the Kentucky Health Systems Agency West to allow the hospital to expand from 37 to 65 beds. Estimated cost of the proposed expansion is \$2 million.

OTHER LOCAL FACILITIES

Communications

Telephone - South Central Bell Telephone Company
Services - Standard

Telegraph - Western Union
Services - Toll-free number for telegrams, mailgrams or international messages
(1-800-325-5100)

Postal - U.S. Post Office
Class - First
Mail received - Once daily
Mail dispatched - Once daily

Newspapers - Crittenden Press
Weekly and circulation - 4,600
Other papers
received from - Louisville and Paducah, Kentucky; Evansville, Indiana

Radio - WMJL
Stations received from - Western Kentucky and Louisville, Kentucky;
Tennessee; Missouri; and Indiana

Television -
Reception from - Paducah, Kentucky; Nashville, Tennessee;
Harrisburg, Illinois; St. Louis, Missouri; Evansville, Indiana
Kentucky Educational
Television - Madisonville transmitter, Channel 35
Murray-Mayfield transmitter, Channel 21

Library Services

Public library - Crittenden County Public Library
Size collection - 24,000 volumes
Circulation, 1979-80 - 40,961 (including bookmobile)
Services - Records, bookmobile, movie projector, slide and film strip projector,
microfiche, microfilm reader, overhead projector, record player, talking
books, story hour, copy machine, genealogy files, newspapers, Interlibrary
Loan and a meeting room

Religious Institutions

Number of churches - Approximately 60 (Crittenden County)

Denominations - Assembly of God
Baptist
Catholic
Christian
Church of Christ
Church of God
Jehovah's Witnesses
Mennonite (Amish)
Methodist
Pentecostal
Presbyterian

Nearest Synagogues - Paducah, 45 miles southwest
Henderson, 54 miles northeast
Congregations - Paducah, Temple Israel (reform)
Henderson, Adath Israel (reform)

Financial Institutions

<u>Banks</u>	<u>Assets</u>	<u>Deposits</u>	<u>Statement Date</u>
Farmers Bank and Trust Company*	\$ 24,870,354.24	\$ 21,615,599.91	12/31/80
The Peoples Bank	21,132,431.94	18,873,011.86	12/31/80
<u>Savings and Loan Associations</u>	<u>Assets</u>	<u>Savings Accounts</u>	<u>Statement Date</u>
First Federal Savings and Loan Association**	\$ 58,046,930.75	\$ 53,778,979.54	12/31/80

Hotels and Motels

Total number - 5
Total rooms - 53

* The Farmers Bank and Trust Company will remodel and expand its main office branch. Plans provide for an enlarged lobby area and additional bookkeeping space.

** Branch of Madisonville Office.

Clubs and Organizations

American Legion
American Legion Auxiliary
Boy Scouts
Crittenden County Chamber of Commerce
Crittenden County Historic Society
Eagles
Eastern Star
Federation of Women's Club
4-H
Future Business Leaders of America (FBLA)
Future Farmers of America (FFA)
Future Homemakers of America (FHA)
Girl Scouts
Gun Club
Homemakers
Jaycees
Lions Club
Little League Baseball/Football
Masonic Lodge
Ministerial Association
Peewee League
Pony League
Rotary
Town and Country Riding Club
Veterans of Foreign Wars (VFW)
Woodmen of the World

RECREATION

Local

Public recreational facilities at Marion include two parks, two playgrounds, four tennis courts, five baseball/softball diamonds, two football fields, a fair-ground with an exhibition building, a livestock showbarn and a horseshow ring.

The Marion/Crittenden Park has been completed. The 33-acre park features three lighted baseball/softball diamonds, two tennis courts, a shuffleboard court, a shelterhouse, restrooms, a concession stand, picnic areas with grills and ample parking.

The Veterans Memorial Park provides excellent and well-maintained playground equipment and facilities for children age 12 and under.

A feasibility study for a proposed municipal swimming pool is under way.

Of special interest to residents and visitors to Marion is the Bob Wheeler Museum. The privately-owned museum contains the largest collection of hand tools and home utensils in Western Kentucky. In addition to memorabilia, a 186-year old loom is on display. In perfect working order, the loom is used in conjunction with the Crittenden County School System to teach students the art of weaving.

Private facilities include a country club with a golf course, a swimming pool and clubhouse, and a drive-in movie theatre.

Area (Within 60 miles)

Marion is located near two of the largest inland lakes in America - Kentucky Lake and Lake Barkley - which offer over 3,300 miles of shoreline. This lakeland area offers numerous recreational facilities for water sports, fishing, boating, camping, and hunting.

Embraced by probably the most beautiful wooded area in Western Kentucky is the Pennyrile Forest State Resort Park at Dawson Springs, 34 miles south of Marion. The lodge and cottages nestled within the trees provide excellent accommodations. Other facilities and activities include a dining room, a gift shop, rowboats and pedal boat rental, a 9-hole golf course, hiking trails, horse-back riding, picnicking, playgrounds, shuffleboard, swimming at the lodge pool and off a sand beach, and two tennis courts. Lake Beshear, only four miles from the lodge, sports good fishing.

Kentucky Dam Village State Resort, located 41 miles south of Marion at Gilbertsville, is one of the largest and most popular vacation resorts in Kentucky. A modern lodge with 72 rooms, six different cottage types, and a 225-site campground make up the accommodations. A recently completed convention center has a theater-seating capacity of 750 persons and a seating capacity of 500 for dinner. For smaller groups, the convention center can be partitioned. There is also a dining room overlooking the 160,000-acre Kentucky Lake, a coffee shop, a snack bar, two gift shops, a meeting room, an activities center, and a recreation room. Recreational activities to choose from include boating and fishing at the largest docking facility in the Kentucky parks system, golf at the 18-hole Village Green Course, hiking, horseback riding, picnicking, swimming at the lodge pool or off the sand beach, and tennis.

Lake Barkley State Resort Park, 42 miles south of Marion at Cadiz, is located on the scenic Little River embayment of the 58,000-acre Lake Barkley. The magnificent lodge includes 120 rooms, four suites, nine cottages, a dining room, a coffee shop, a gift shop, two meeting rooms, and a recreation room. An activities center with a capacity for 400 and a 80-site campground are located near the lodge. A lodge pool, a beach and a bathhouse, an 18-hole golf course, tennis courts, a riding stable, a trapshooting range, a basketball court, hiking trails, playgrounds, and a picnic area comprise the recreational facilities. The marina near the lodge has everything for the "boat lover": covered and open slips, launching ramp, and rentals for fishing boats, skiing boats, and pleasure ride pontoons.

Charm and serenity exemplify Kenlake State Resort Park which is located on the 160,000-acre Kentucky Lake, 55 miles south of Marion. The park offers hotel and cottage accommodations and an efficient camping site. Other facilities include a 9-hole golf course, pool and lake swimming, horseback riding, hiking trails, fishing, boating, picnicking, playgrounds, shuffleboard, planned recreation, and one of the finest tennis complexes in the area.

Land Between the Lakes National Recreation Area is a beautiful 170,000-acre woodland that has been developed by TVA into a major area for outdoor recreation, conservation, and environmental learning. It is a peninsula 5 to 10 miles wide and stretching for 40 miles north to south between Kentucky Lake and Lake Barkley. There are facilities for fishing, boating, hiking, swimming, hunting, and camping.

John James Audubon State Park, about 55 miles north of Marion near Henderson, contains 692 wooded acres where the famed naturalist studied and painted from nature. Five air conditioned cottages are available April 1 through October 31 and year-round camping is offered. Activities offered include boating and swimming on the 28-acre recreation lake, hiking, and golfing on the 9-hole golf course. The Audubon Memorial and Nature Museum is located in the park and features priceless original Audubon prints. The Audubon Trail, located within the park, offers 9- and 3-mile marked trails starting from the Museum.

Thoroughbred horse racing is available at Ellis Park, north of Henderson, and harness racing is held at the Midwest Harness Raceway near Henderson.



Vermont's Department of Economic Development
Capital Plaza Tower
100 State Street, Montpelier, Vermont 05601 • Phone (502) 564-4270