

1983

## Industrial Resources: Graves County - Mayfield

Kentucky Library Research Collections  
Western Kentucky University, [spcol@wku.edu](mailto:spcol@wku.edu)

Follow this and additional works at: [https://digitalcommons.wku.edu/graves\\_cty](https://digitalcommons.wku.edu/graves_cty)

 Part of the [Business Administration, Management, and Operations Commons](#), [Growth and Development Commons](#), and the [Infrastructure Commons](#)

---


### Recommended Citation

Kentucky Library Research Collections, "Industrial Resources: Graves County - Mayfield" (1983). *Graves County*. Paper 17.  
[https://digitalcommons.wku.edu/graves\\_cty/17](https://digitalcommons.wku.edu/graves_cty/17)

This Report is brought to you for free and open access by TopSCHOLAR®. It has been accepted for inclusion in Graves County by an authorized administrator of TopSCHOLAR®. For more information, please contact [topscholar@wku.edu](mailto:topscholar@wku.edu).

IFR  
3/8  
~~1/8~~

A comprehensive  
report on  
**Mayfield, Ky.**  
**1983**



**KENTUCKY & CO.**  
The state that's run like a business.

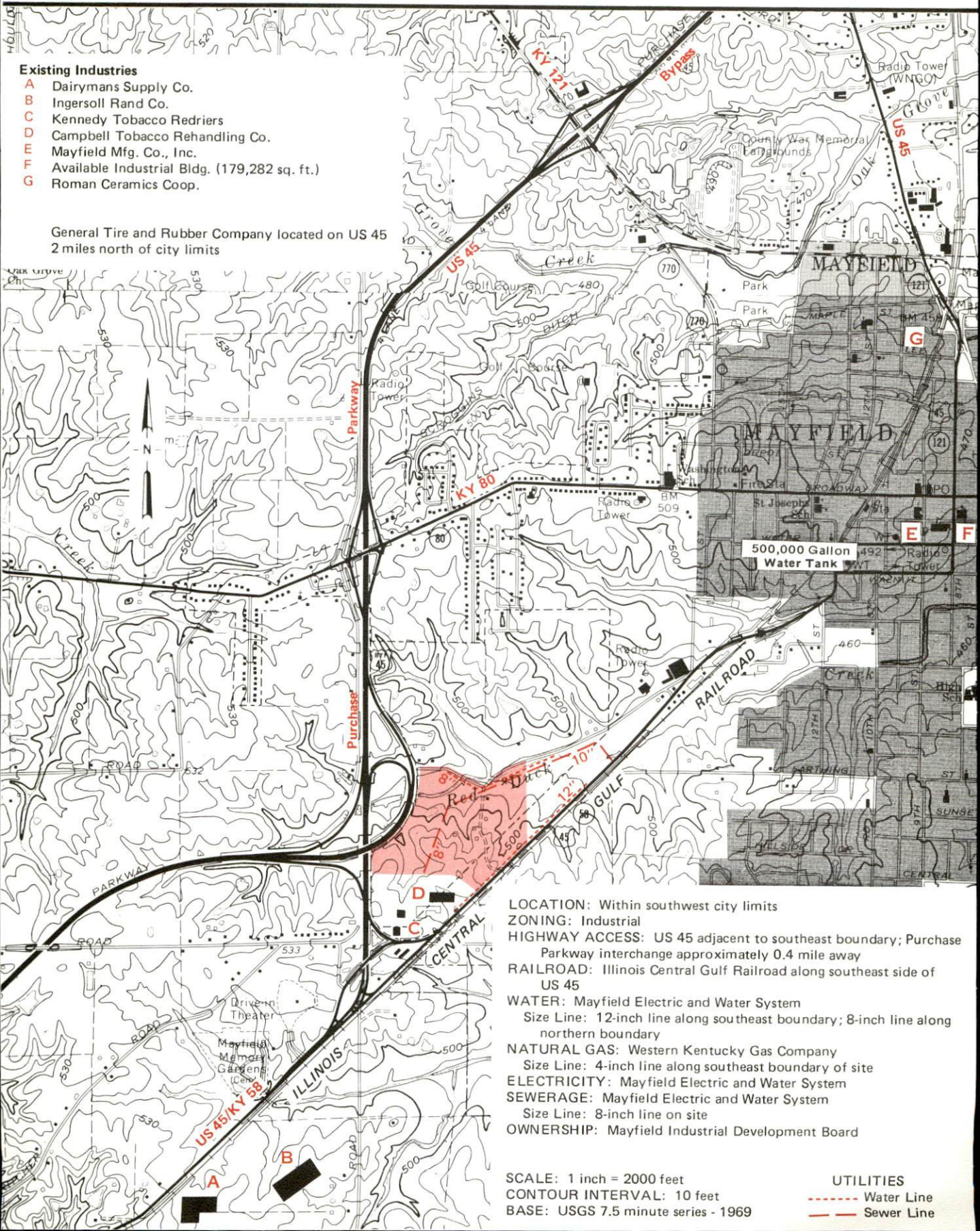
# MAYFIELD, KENTUCKY --- Site 183 --- 68 Acres

For more information contact the Department of Economic Development, Office of Business Development, Industrial Development Division, Capital Plaza Tower, Frankfort, Kentucky 40601 (502-564-7140).

## Existing Industries

- A Dairymans Supply Co.
- B Ingersoll Rand Co.
- C Kennedy Tobacco Redriers
- D Campbell Tobacco Rehandling Co.
- E Mayfield Mfg. Co., Inc.
- F Available Industrial Bldg. (179,282 sq. ft.)
- G Roman Ceramics Coop.

General Tire and Rubber Company located on US 45  
2 miles north of city limits



- LOCATION: Within southwest city limits
- ZONING: Industrial
- HIGHWAY ACCESS: US 45 adjacent to southeast boundary; Purchase Parkway interchange approximately 0.4 mile away
- RAILROAD: Illinois Central Gulf Railroad along southeast side of US 45
- WATER: Mayfield Electric and Water System  
Size Line: 12-inch line along southeast boundary; 8-inch line along northern boundary
- NATURAL GAS: Western Kentucky Gas Company  
Size Line: 4-inch line along southeast boundary of site
- ELECTRICITY: Mayfield Electric and Water System
- SEWERAGE: Mayfield Electric and Water System  
Size Line: 8-inch line on site
- OWNERSHIP: Mayfield Industrial Development Board

SCALE: 1 inch = 2000 feet  
CONTOUR INTERVAL: 10 feet  
BASE: USGS 7.5 minute series - 1969

- UTILITIES
- Water Line
  - Sewer Line

A COMPREHENSIVE REPORT ON  
MAYFIELD, KENTUCKY

Prepared by  
The Kentucky Department of Economic Development  
Division of Research and Planning  
in cooperation with  
The Mayfield-Graves County Chamber of Commerce

1983

Program manager - Pamela Riley; research - Andrew Dennis; clerical - Linda Fint; graphics - Frank Ferrante, Tony Cecconi, Robert Owens; cartography - Site Evaluation Section, Division of New Industries. Cost of printing paid from state funds.

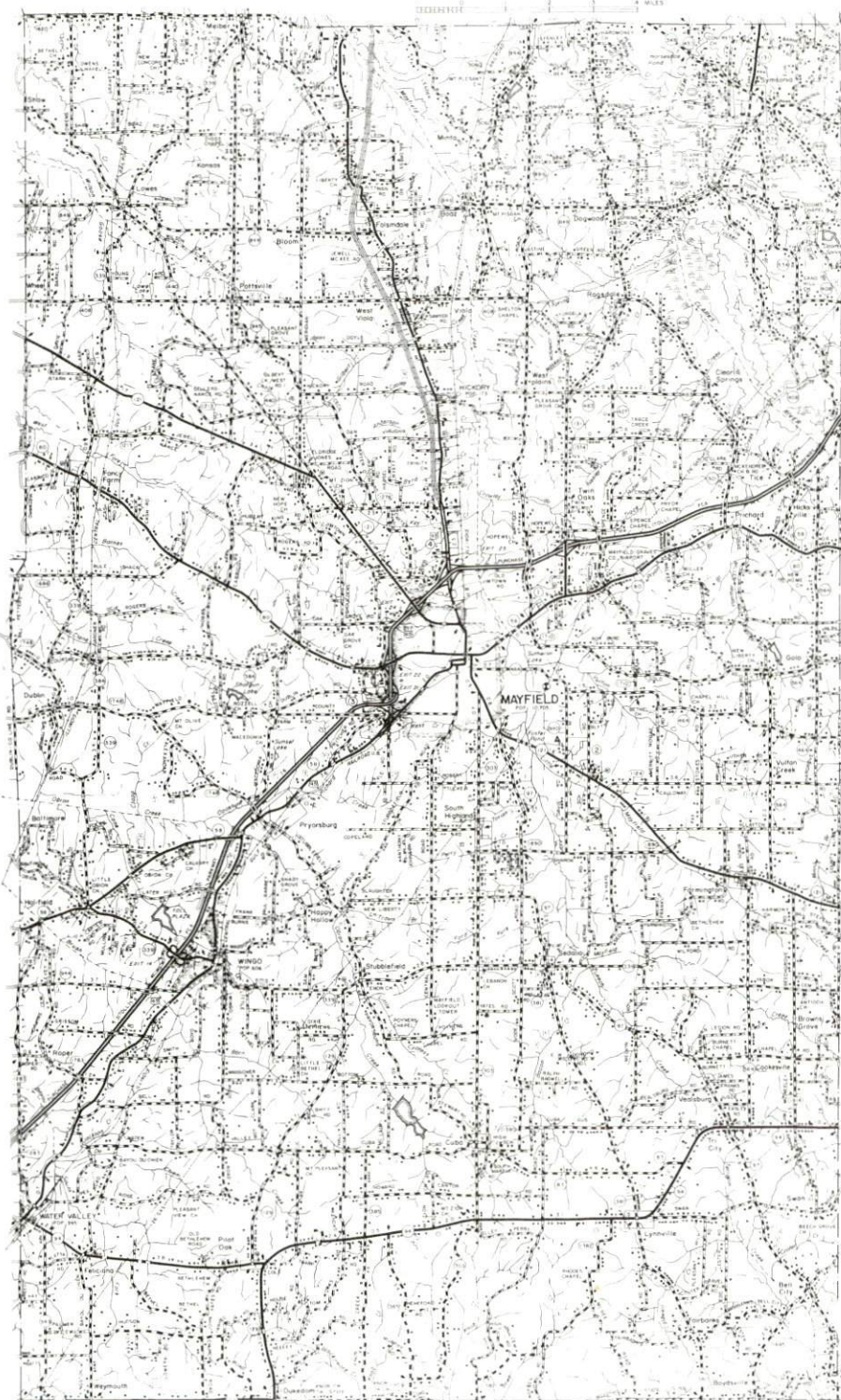
## TABLE OF CONTENTS

<u>Chapter</u>	<u>Page</u>
INDUSTRIAL SITES .....	i
MAYFIELD, KENTUCKY - A RESOURCE PROFILE .....	1
THE LABOR MARKET AREA .....	3
Population .....	3
Labor Force Characteristics of Residents, 1981 .....	3
Mayfield Manufacturing Firms, Their Products and Employment .....	4
Labor Organizations in Manufacturing Firms .....	6
Industrial Services .....	6
Estimated Male Labor Supply .....	7
Estimated Female Labor Supply .....	8
Average Weekly Wages by Industry, by Place of Work, 1981 .....	9
Per Capita Personal Income .....	11
TRANSPORTATION .....	12
Rail .....	12
Highways .....	12
Truck Service .....	13
Air .....	14
Bus .....	16
Taxi .....	16
Rental Services .....	16
Water .....	16
POWER AND FUEL .....	17
Electricity .....	17
Natural Gas .....	18
Other Fuels .....	19
WATER AND SEWERAGE .....	20
Public Water Supply .....	20
Raw Water .....	21
Sewerage .....	22
CLIMATE .....	23

<u>Chapter</u>	<u>Page</u>
LOCAL GOVERNMENT .....	24
City .....	24
County .....	24
Assessed Value of Property, 1982 .....	24
Property Taxes .....	25
Combined State and Local Rates Per \$100 Valuation, 1982 .....	26
Utilities Gross Receipts Tax for Schools .....	26
Planning and Zoning .....	26
Safety .....	27
Police .....	27
Fire .....	27
Rescue Service .....	27
Refuse Collection and Disposal .....	28
EDUCATION .....	29
Public Schools .....	29
Nonpublic Schools .....	30
Area Colleges and Universities .....	30
Vocational Schools .....	31
HEALTH .....	33
Local Medical Personnel .....	33
Hospitals .....	33
Other Medical Facilities .....	33
Ambulance Service .....	33
Public Health .....	33
OTHER LOCAL FACILITIES .....	34
Communications .....	34
Library Services .....	35
Religious Institutions .....	35
Financial Institutions .....	35
Hotels and Motels .....	35
Clubs and Organizations .....	36
RECREATION .....	37
COMMUNITY IMPROVEMENTS .....	39

1982 EDITION  
GENERAL HIGHWAY MAP  
**GRAVES COUNTY**  
**KENTUCKY**

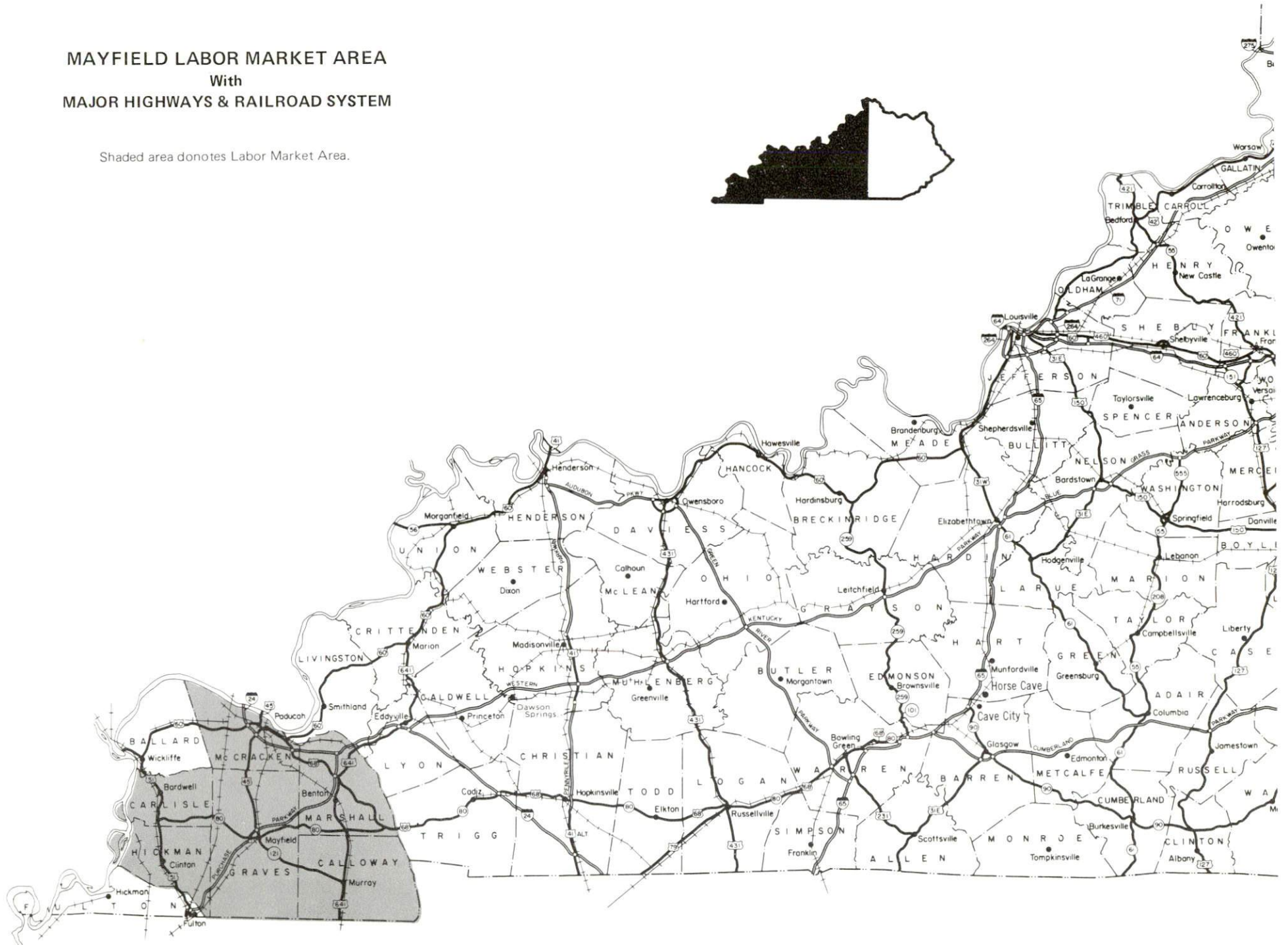
PREPARED BY THE  
KENTUCKY DEPARTMENT OF TRANSPORTATION  
BUREAU OF HIGHWAYS  
DIVISION OF PROJECT DEVELOPMENT  
IN COOPERATION WITH THE  
U.S. DEPARTMENT OF TRANSPORTATION  
FEDERAL HIGHWAY ADMINISTRATION





# MAYFIELD LABOR MARKET AREA With MAJOR HIGHWAYS & RAILROAD SYSTEM

Shaded area donotes Labor Market Area.



## MAYFIELD, KENTUCKY - A RESOURCE PROFILE

Mayfield, the county seat of Graves County, is the geographic center of the eight-county Jackson Purchase Region in the western tip of Kentucky. Mayfield is located 27 miles south of Paducah, Kentucky; 135 miles northwest of Nashville, Tennessee; 194 miles southeast of St. Louis, Missouri; and 229 miles southwest of Louisville, Kentucky. The 1980 population of Mayfield was 10,705.

Graves County is a 557-square-mile, rectangular-shaped territory bordered on the south by Tennessee. The 1980 population of Graves County was 34,049.

### The Economic Framework

The total number of Graves County residents employed in 1981 averaged 13,020 with nonagricultural jobs accounting for 12,250 workers. Manufacturing employers in the county reported 2,810 workers; wholesale and retail trade 2,120; state and local government 1,130; and employees in the service industries 1,150. Manufacturing employment is greatest in the rubber and plastic products, apparel and related products, and nonelectrical machinery industries.

Per capita personal income in Graves County in 1980 was \$7,246, an increase of 36 percent since 1976.

Mayfield is the hub of a labor market area which include Graves County and the adjoining Kentucky counties of Calloway, Carlisle, Hickman, McCracken and Marshall plus Henry and Weakley counties in Tennessee. The total number of residents in the Kentucky portion of the labor market area employed in 1981 averaged 66,570 with nonagricultural jobs accounting for 64,070 workers. Manufacturing employers in this area reported 12,500 workers; wholesale and retail trade 12,900; state and local government 8,100; and employees in the service industries 7,945.

### Resources for Growth

1. Labor Supply - There is a current estimated labor supply of 13,470 men and 10,950 women available for industrial jobs in the labor market area. In addition, from 1983 through 1987, 8,350 young men and 7,870 young women will become 18 years of age and potentially available for work.

2. Transportation - Local transportation capability is excellent. The Illinois Central Gulf Railroad provides Mayfield with main line service. Mayfield is directly served by the Purchase Parkway, a multi-lane toll road, which connects with Interstate 24 just 28 miles northeast of the city. Fourteen common carriers have the authority to serve Mayfield. Scheduled commercial airline service is available in Cape Girardeau, Missouri, approximately 75 miles northwest, or Nashville, Tennessee, 141 miles southeast. Commuter air service is available in Paducah, 29 miles north. The Mayfield Graves County Airport has one, paved runway 3,300 feet in length. Two riverports are within 40 miles of Mayfield.

3. Power and Fuel - Electricity, generated by the Tennessee Valley Authority, is provided by the Mayfield Electric and Water System. Natural gas service is provided by the Western Kentucky Gas Company which is supplied by the Texas Gas Transmission Corporation. Two distributors of propane and three distributors of distillate fuel oil are located in Mayfield.

4. Education - Graves County is served by two public school systems. The Mayfield Independent School System serves over 1,800 students and is accredited by the Southern Association of Colleges and Schools. The Graves County School System serves over 3,800 students. Two nonpublic schools are located in Mayfield.

The Mid-Continent Bible College which offers a Bachelor of Arts degree in Theology is located in Mayfield. In addition, there are two universities and one community college within 35 miles of Mayfield.

The Mayfield Area Vocational Education Center offers training in seven courses. The West Kentucky State Vocational-Technical School at Paducah, 27 miles distant, offers 33 different courses.

## THE LABOR MARKET AREA

The Mayfield Labor Market Area includes Graves County and the adjoining Kentucky counties of Calloway, Carlisle, Hickman, McCracken and Marshall. The southern boundary of Graves County is formed by the Tennessee state line. The Mayfield Labor Market Area also encompasses two of the adjoining Tennessee counties.

POPULATION			
Area	1980	1970	Percent Nonwhite
Mayfield	10,705	10,724	11.9
Labor Market Area	162,579	148,911	N/A
Graves County	34,049	30,939	4.7
Calloway County	30,031	27,692	3.6
Carlisle County	5,487	5,354	1.0
Hickman County	6,065	6,264	10.5
McCracken County	61,310	58,281	10.5
Marshall County	25,637	20,381	0.2

Note: The 1980 counts of population by race are provisional.

Sources: U.S. Department of Commerce, Bureau of the Census, 1980 Census of Population and Housing, March 1981; 1980 Census of Population, Number of Inhabitants. Population Research Unit, Urban Studies Center, University of Louisville, Kentucky Demographics: The 1980 Census of Kentucky, Characteristics of Population, Households, Housing, January 1982.

### LABOR FORCE CHARACTERISTICS OF RESIDENTS, 1981

	Graves County	Labor Market Area*
Civilian Labor Force	15,403	74,075
Employment	13,019	66,568
Agricultural	768	2,499
Nonagricultural	12,251	64,069
Unemployment	2,384	7,507
Rate of Unemployment (%)	15.5	10.1

\*Graves County and the five adjoining Kentucky counties.

Source: Kentucky Cabinet for Human Resources, Kentucky Labor Force Estimates, Annual Averages, 1981.

MAYFIELD MANUFACTURING FIRMS,  
THEIR PRODUCTS AND EMPLOYMENT

<u>Firm (Establishment date)</u>	<u>Product</u>	<u>Employment</u>			<u>Labor Unions</u>
		<u>Total</u>	<u>Male</u>	<u>Female</u>	
Campbell Tobacco Rehandling Company, Inc. (1959)	Leaf tobacco processing	129	48	81	Bakery, Confectionery and Tobacco Workers*
Easterday Tie and Timber Company (1967)	Railroad ties, utility poles	27	25	2	
General Tire and Rubber Company (1960)	Tires	1,262	1,227	35	Rubber Workers*
Greer Neon Company, Inc. (1951)	Neon and plexiglass signs	5	3	2	
Ingersoll Rand Company, Centrifugal Air Compressor Division (1970)	Centrifugal air compressors	432	368	64	Machinists*
J. U. Kevil Industries (1971)	Ball point pens, work aprons, tool bags, respirator bags	80	40	40	
Mayfield Machine and Tool Company (1979)	Job shop, machine tools	23	21	2	
Mayfield Manufacturing Company, Inc. (1979)	Ladies' fashion slacks, ladies' slacks, pant- suits	481	31	450	

<u>Firm (Establishment date)</u>	<u>Product</u>	<u>Employment</u>			<u>Labor Unions</u>
		<u>Total</u>	<u>Male</u>	<u>Female</u>	
Mayfield Printing Company (1933)	Job printing, rolled and flat labels, computer labels, lithographic color printing	36	18	18	
Mayfield Septic Tank and Concrete Company (1956)	Concrete septic tanks, ready-mixed concrete	7	-	-	
Mayfield Sweet Feed Mill, Inc. (1930)	Feed	14	13	1	
Messenger Newspapers, Inc. (1900)	Newspaper	24	13	11	
Newman Lamp Company, Inc. (1970)	Lamps, lamp shades, metal finishing and plating	4	3	1	
Pavoc, Inc. (1981)	Ready-mixed concrete	12	-	-	
Rhodes Supply Company, Inc. (1954)	Feed, lumber	40	38	2	
Roman Ceramics Corporation (1961)	Ceramic containers, miscellaneous ceramic artwork	225	75	150	Potters*
Tackett Lamp and Shade Company, Inc. (1957)	Lamps, lamp shades, wire ring sets	21	10	11	
World Tower Company, Inc. (1957)	Radio and T.V. microwave towers	17	15	2	

\*See Labor Organizations below.

Source: Kentucky Department of Economic Development, Division of Research and Planning.

## LABOR ORGANIZATIONS IN MANUFACTURING FIRMS

<u>Union</u>	<u>Representing workers at:</u>
Bakery, Confectionery and Tobacco Workers' International Union, AFL-CIO, CLC	Campbell Tobacco Rehandling Company, Inc.
International Association of Machinists and Aerospace Workers, AFL-CIO	Ingersoll Rand Company, Centrifugal Air Compressor Division
International Brotherhood of Pottery and Allied Workers, AFL-CIO	Roman Ceramics Corporation
United Rubber, Cork, Linoleum and Plastic Workers of America, AFL-CIO	General Tire and Rubber Company

### INDUSTRIAL SERVICES

<u>Types of Services</u>	<u>Location</u>	<u>Miles Distant</u>
Tool & Die, Machine & Pattern Shops	Mayfield, Kentucky	--
Metal Service Centers	Russellville, Kentucky	106
Heat Treating	Evansville, Indiana Nashville, Tennessee	129 135
Metal Finishers	Mayfield, Kentucky	--
Electric Motor Repair	Paducah, Kentucky	27

Source: Kentucky Department of Economic Development, Kentucky Directory of Selected Industrial Services, 1981; Division of Research and Planning.

ESTIMATED MALE LABOR SUPPLY  
MAYFIELD LABOR MARKET AREA

Area	Current			Under- employed	Future Becoming 18 years of age 1983 thru 1987
	Total	Not in Labor Force	Unemployed		
Labor Market					
Area*	13,468				8,353
Graves	2,632	706	1,383	543	1,310
Calloway	2,545	730	727	1,088	962
Carlisle	494	181	174	139	251
Hickman	450	195	161	94	250
McCracken	2,337	0	1,465	872	2,224
Marshall	3,819	2,595	830	394	1,018
Henry (Tenn.)	741	N/A	N/A	N/A	1,086
Weakley (Tenn.)	450	N/A	N/A	N/A	1,252

\*Additional workers may be drawn from other nearby counties.

Note: Not in Labor Force - represents the number of persons who would enter the labor force if suitable employment were available (based on the assumption that persons in Kentucky would like to participate in the labor force in the same proportion that they do nationally); Unemployed - persons unemployed and actively seeking work; Underemployed - persons employed but working only 14 to 26 weeks per year.

Sources: Kentucky Cabinet for Human Resources, Kentucky Labor Supply Estimates by Area Development District and County, 1981. Tennessee Department of Employment Security, Available Labor Estimates, 1981. Kentucky Department of Economic Development, Future Labor Supply Becoming 18 Years of Age, 1983 Thru 1987.



ESTIMATED FEMALE LABOR SUPPLY  
MAYFIELD LABOR MARKET AREA

Area	Current			Under- employed	Future
	Total	Not in Labor Force	Unemployed		Becoming 18 years of age 1983 thru 1987
Labor Market Area*	10,946				7,867
Graves	2,217	526	1,001	690	1,275
Calloway	1,853	253	526	1,074	912
Carlisle	181	0	79	102	197
Hickman	377	148	116	113	222
McCracken	1,902	0	667	1,235	2,176
Marshall	2,643	1,701	378	564	996
Henry (Tenn.)	1,033	N/A	N/A	N/A	1,044
Weakley (Tenn.)	740	N/A	N/A	N/A	1,045

\*Additional workers may be drawn from other nearby counties.

Note: Not in Labor Force - represents the number of persons who would enter the labor force if suitable employment were available (based on the assumption that persons in Kentucky would like to participate in the labor force in the same proportion that they do nationally); Unemployed - persons unemployed and actively seeking work; Underemployed - persons employed but working only 14 to 26 weeks per year.

Sources: Kentucky Cabinet for Human Resources, Kentucky Labor Supply Estimates by Area Development District and County, 1981. Tennessee Department of Employment Security, Available Labor Estimates, 1981. Kentucky Department of Economic Development, Future Labor Supply Becoming 18 Years of Age, 1983 Thru 1987.

AVERAGE WEEKLY WAGES BY INDUSTRY,  
BY PLACE OF WORK, 1981

	<u>Graves County</u>	<u>Calloway County</u>	<u>Carlisle County</u>
All Industries	\$266.46	\$216.34	\$165.73
Mining & Quarrying	264.41	*	0
Contract Construction	205.80	257.76	161.37
Manufacturing	387.44	236.66	160.52
Transportation, Communications & Public Utilities	358.30	334.96	*
Wholesale & Retail Trade	165.94	166.17	139.13
Finance, Insurance & Real Estate	251.06	212.68	199.17
Services	170.67	190.94	143.14
State/Local Government	249.29	241.80	189.45
Other	188.17	229.70	*

	<u>Hickman County</u>	<u>McCracken County</u>	<u>Marshall County</u>
All Industries	\$205.40	\$265.36	\$350.19
Mining & Quarrying	0	0	*
Contract Construction	253.83	379.46	387.20
Manufacturing	192.08	338.38	509.58
Transportation, Communications & Public Utilities	295.38	356.96	345.42
Wholesale & Retail Trade	206.07	193.36	157.67
Finance, Insurance & Real Estate	195.36	239.99	245.29
Services	152.13	246.38	177.62
State/Local Government	217.25	258.26	203.82
Other	*	100.95	124.00

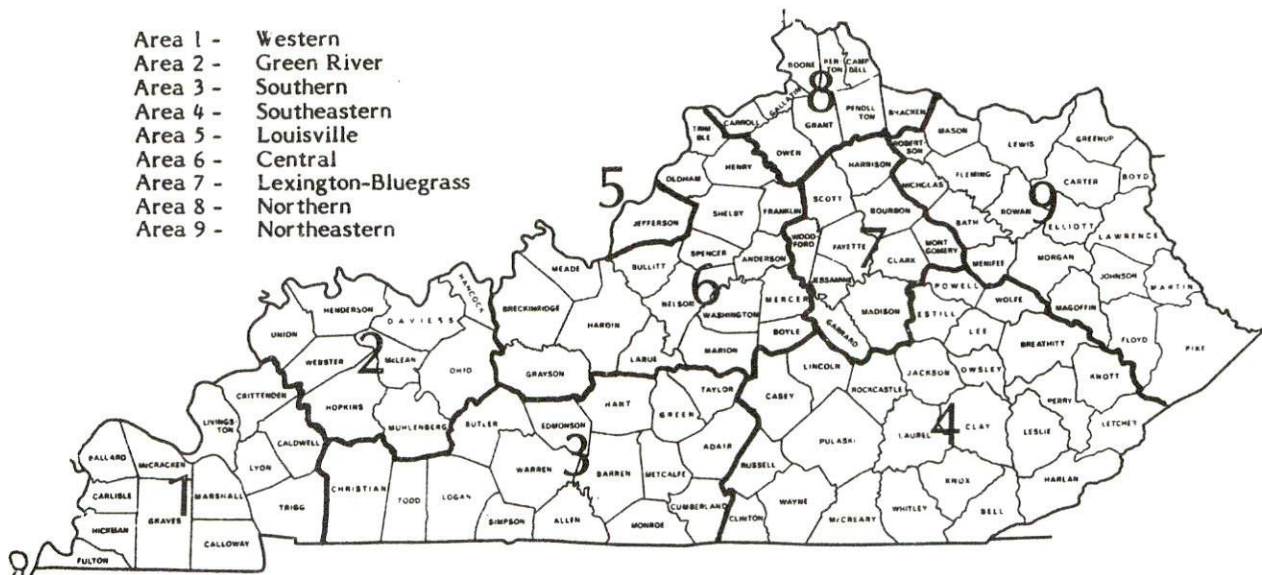
\*Not disclosed.

Note: Excludes domestic workers, railway workers, certain nonprofit corporations, majority of federal government workers, and self-employed workers.

Source: Kentucky Cabinet for Human Resources, Average Weekly Wages of Workers Covered by Kentucky Unemployment Insurance Law, 1981.

Occupational wage rates for specific industries are usually not available to most government agencies, and wage data furnished to state employment agencies by individual industrial employers are protected from disclosure by federal law. The most reliable up-to-date wage information can be obtained by direct contact with local employers.

Associated Industries of Kentucky, a voluntary organization of Kentucky businesses, regularly collects occupational wage rates and fringe benefits data from participating member firms. Data are compiled for over 127 clearly defined office, production, and service occupations. Tabulations are published for nine geographical areas of Kentucky, as shown on the map below. It should be noted that the data may be weighted by the preponderance of firms in the larger cities and may be somewhat higher than the rates paid in the smaller communities. Data from these tabulations are available, upon request, from the Kentucky Department of Economic Development, Frankfort, Kentucky 40601.



Associated Industries of Kentucky Area Wage Surveys

Up-to-date occupational wage rates of the existing industries are maintained by South Kentucky Industrial Development Association, Post Office Box 726, Hopkinsville, Kentucky 42240.

PER CAPITA PERSONAL INCOME

<u>Area</u>	<u>1976</u>	<u>1980</u>	<u>Percent Change</u>
Graves County	\$ 5,317	\$ 7,246	36.3
Labor Market Area Range*	\$4,559 - 5,957	\$5,860 - 8,854	N/A
Kentucky	5,263	7,662	45.6
U.S.	6,367	9,511	49.4

\*Graves County and the five adjoining Kentucky counties.

Source: U. S. Bureau of Economic Analysis, Kentucky Economic Information System, June 1982.

## TRANSPORTATION

### Rail

Line serving Mayfield - Illinois Central Gulf Railroad

Services - Main line; one switcher works local industry on Monday, Wednesday and Friday and then does a turn-around run to Paducah; team track space for 12 cars plus 8 cars on house track; siding space for 45 cars; nearest piggyback facilities are in Princeton, 58 miles north

For details on routing, schedules, rates, and services, contact:

Director of Industrial Development  
Illinois Central Gulf Railroad  
Central Region  
Pet Plaza  
400 South Fourth Street  
St. Louis, Missouri 63102  
(314) 622-6430

### Highways

Mayfield is served by the Purchase Parkway, a four-lane toll road which is the major route through the Purchase Area. The parkway connects with Interstate 24 just 28 miles northeast of Mayfield. The parkway terminates 24 miles southwest of Mayfield at South Fulton, Tennessee.

In addition, Mayfield is also served by U.S. Highway 45\* and Kentucky Highways 80 and 121. All three of these routes are "AAA" rated (80,000-pound gross load limit) trucking highways, with the exception of Kentucky 80 west of Mayfield which is a "AA" rated (62,000-pound gross load limit).

---

\* Construction is currently under way on U.S. 45 north of Mayfield. An approximately 16-mile section of the highway is being expanded to four lanes. The \$22 million project is scheduled for completion in July 1983.

## Truck Service

<u>Company</u>	<u>Home Office</u>
A & H Truck Line, Inc.*	1111 East Louisiana Street Evansville, Indiana 47711
Buske Lines, Inc.**	123 West Tyler Street Litchfield, Illinois 62056
Henry Edwards Trucking Company**	P. O. Box 97 Clinton, Kentucky 42031
F.M.S. Transportation*	2564 Harley Drive St. Louis, Missouri 63043
Lee Way Motor Freight, Inc.**	3401 Northwest 63rd Street Oklahoma City, Oklahoma 73157
McLean Trucking Company**	P. O. Box 213 Winston-Salem, North Carolina 27154
Milan Express, Inc.* Overnite Transportation Company**	Milan, Tennessee 38358
Paschall Truck Lines, Inc.*	1000 Semmes Avenue Richmond, Virginia 23209
Roadway Express, Inc.*	U.S. Highway 641 South Murray, Kentucky 42071
Robbins Truck Line, Inc.*	1077 Gorge Boulevard Akron, Ohio 44309
Smith's Transfer Corporation**	Route 1 Hardinsburg, Kentucky 40143
Thurston Motor Lines, Inc.**	P. O. Box 1000 Staunton, Virginia 24401
Yellow Freight System, Inc.**	600 Johnston Road Charlotte, North Carolina 28206
	10990 Roe Avenue Overland Park, Kansas 66207

## Other Freight Services

## Nearest Shipping Center

Purolator Courier Corporation***	Paducah, 27 miles north
United Parcel Service****	Paducah, 27 miles north

\* Interstate and intrastate.

\*\* Interstate service only.

\*\*\* For regular scheduled pickups or for occasional pickups, arrangements must be made with the Paducah office of Purolator Courier Corporation.

\*\*\*\* For regular scheduled pickups or for occasional pickups, arrangements must be made with the Louisville office of United Parcel Service.

HIGHWAY MILES AND TRUCK TRANSIT TIME IN DAYS FROM  
MAYFIELD, KENTUCKY, TO SELECTED MARKET CENTERS

City	Highway Miles	Delivery		City	Highway Miles	Delivery	
		Time TL				Time TL	
Atlanta, Ga.	377	1		Los Angeles, Ca.	1,964	4	
Baltimore, Md.	808	2		Louisville, Ky.	229	1	
Birmingham, Ala.	329	1		Nashville, Tenn.	135	1	
Chicago, Ill.	384	1		New Orleans, La.	537	1	
Cincinnati, Ohio	330	1		New York, N. Y.	970	2	
Cleveland, Ohio	574	2		Pittsburgh, Pa.	610	2	
Detroit, Mich.	589	2		St. Louis, Mo.	194	1	
Knoxville, Tenn.	313	1					

Note: Mileage computations are via the best interstate or primary highways, not necessarily the most direct route of travel.

Sources: Rand McNally Interstate Road Atlas, 1981. Official Kentucky Mileage Map, 1980. Delivery time - Paschall Truck Lines, Inc., U.S. 641 South, Murray, Kentucky 42071.

Air

Local

Location: Mayfield-Graves County Airport\*

Runways: 3.5 miles east-northeast of Mayfield

Length: 1 paved

Traffic: 3,300 feet

Control: Wind sock

Lighting: VASI, REIL, and lighted wind sock

Services: Fuel 100LL, air charter, flight instructions,  
crop spraying, major and minor repair,  
taxi and car rental, telephone

Air Freight Service: Chartered air freight services must be arranged.

(Contd.)

\* Tentative plans have been made to extend the runway at the Mayfield-Graves County Airport to 4,600 feet.

Nearest Scheduled Commercial Airline Service\*

Location: Cape Girardeau Municipal Airport  
5 miles southwest of Cape Girardeau, Missouri;  
approximately 75 miles northwest of Mayfield

Runways: 2 paved  
Length: 6,500 feet and 4,000 feet

Traffic

Control: Tower

Lighting: Beacon, runway

Services: Ozark, Air Illinois; 100LL, jet-A fuel;  
major A & P repairs, minor Avionics  
repairs; hangars, tie-downs; charter  
service; flight instruction; plane rental;  
taxi; car rentals; weather information;  
restaurant

Air Freight  
Service: Air freight terminal

Location: Nashville Metropolitan Airport  
6 miles southeast of Nashville, Tennessee;  
141 miles southeast of Mayfield

Runways: 3 paved  
Length: 8,000 feet; 7,700 feet; 4,320 feet

Traffic

Control: Tower

Lighting: Beacon, runway

Services: American, Braniff, Delta, Eastern, Ozark,  
Piedmont, Republic, TWA, USAir, Allegheny  
Commuter, Skyways, Sunbird, Tennessee  
Airways; fuel - 100LL, jet-A; tie-downs,  
hangars; major A & P repairs, major  
Avionics repairs; APU, charter, flight  
instruction, oxygen, plane rental,  
survival equipment, U.S. Customs; taxi,  
limousine, car rental, public transit;  
weather information, restaurant, snack bar

Air Freight  
Service: Air freight terminal

\* Commuter air carrier service is provided by Allegheny Commuter and Air Illinois at Barkley Field which is located 8 miles west of Paducah, Kentucky; 29 miles north of Mayfield.



Bus - Southern Greyhound Bus Lines; Brooks Bus Lines

Taxi - Three companies, 24-hour radio-dispatched service

Rental Services - Car, truck, and trailer rentals available through local dealers

Water

Mayfield's location places it within close proximity of two of Kentucky's public riverport facilities. The Paducah-McCracken County Riverport, located 27 miles north of Mayfield, offers general cargo and bulk handling facilities. Paducah's location at the confluence of the Ohio and Tennessee Rivers and just 45 miles north of where the Ohio flows into the Mississippi River provides an excellent site for the port facility.

The Hickman-Fulton County Riverport, located 40 miles southwest of Mayfield, is a general cargo facility located within the Hickman Harbor on the Mississippi River.

POWER AND FUEL

Electricity

Company serving Mayfield - Mayfield Electric and Water Systems  
Source of power - Tennessee Valley Authority  
Total generating capacity - 31,109,160 KW  
For industrial rates contact:

South Kentucky Industrial  
Development Association, Inc.  
P. O. Box 726  
Hopkinsville, Kentucky 42240  
(502) 885-5392

and/or

Mayfield Electric and Water Systems  
301 East Broadway  
Mayfield, Kentucky 42066  
(502) 247-4661

Company serving central and southern portions of Graves County - West  
Kentucky Rural Electric Cooperative Corporation  
Source of power - Tennessee Valley Authority  
Total generating capacity - 31,109,160 KW  
For industrial rates contact:

South Kentucky Industrial  
Development Association, Inc.  
P. O. Box 726  
Hopkinsville, Kentucky 42240  
(502) 885-5392

and/or

West Kentucky RECC  
P. O. Box 589  
Mayfield, Kentucky 42066  
(502) 247-1321

Company serving northern portion of Graves County - Jackson Purchase Electric  
Cooperative Corporation  
Source of power - Big Rivers Electric Corporation  
Total generating capacity - 1,184,000 KW\*  
For industrial rates contact:

Jackson Purchase Electric  
Cooperative Corporation  
P. O. Box 3188  
Paducah, Kentucky 42001  
(502) 442-7321

#### Natural Gas

Company serving Mayfield - Western Kentucky Gas Company  
Source of supply - Texas Gas Transmission Corporation  
Size of transmission mains - Two (2) 26-inch, one (1) 30-inch (supplier);  
6-inch (distributor)  
Distribution mains - 2, 3, 4 and 6 inches  
Distribution pressure - 20 to 35 psi  
Btu content - 1,005 per cubic foot  
Specific gravity - 0.6  
For rates and supplies contact:

Western Kentucky Gas Company  
220 East Broadway  
Mayfield, Kentucky 42066  
(502) 247-3311

---

\* Construction of the new D. B. Wilson Generating Station at Matanzas, Kentucky, is under way. The first of two units being built by Big Rivers Electric Corporation is expected to be completed in 1984, the second unit in 1986. Each unit is expected to generate 390 megawatts.

Other Fuels

Propane

Cal Gas  
U.S. Highway 45 North  
Mayfield, Kentucky 42066

Ohio Valley Gas Company  
(Bulk plant)  
832 West Broadway  
Mayfield, Kentucky 42066

Fuel oils

Distillate fuel oil -

Ashland Petroleum Company, Inc.  
1000 Paducah Road  
Mayfield, Kentucky 42066

Howard Oil Company  
415 North Eighth Street  
Mayfield, Kentucky 42066

Chevron USA, Inc. (Bulk plant)  
1372 West Broadway  
Mayfield, Kentucky 42066

Residual fuel oil - Arrangements must be made with the refinery.

Low sulphur content coal - Available in Kentucky.

## WATER AND SEWERAGE

### Public Water Supply

Company serving Mayfield - Mayfield Electric and Water Systems  
 301 East Broadway  
 Mayfield, Kentucky 42066  
 (502) 247-4661

Source - Deep wells  
 Treatment plant capacity - 3,200,000 gallons per day  
 Average daily consumption - 1,343,000 gallons  
 Peak daily consumption - 1,800,000 gallons  
 Type treatment - Aeration, chlorination, fluoride and lime  
 Storage capacity - 1,238,000 gallons  
 Size lines - 2 through 12 inches  
 Average pressure - 60 psi  
 Average temperature - 60 degrees F. at plant

### MONTHLY WATER RATES

#### Within the City (All meter sizes)

##### Usage

First	2,000 gallons	\$2.20 (Minimum)
Next	3,000 gallons	1.10 per M gallons
Next	5,000 gallons	1.00 per M gallons
Next	15,000 gallons	.85 per M gallons
Next	25,000 gallons	.70 per M gallons
Next	50,000 gallons	.65 per M gallons
Next	100,000 gallons	.60 per M gallons
Next	100,000 gallons	.55 per M gallons
Next	200,000 gallons	.50 per M gallons
Next	500,000 gallons	.45 per M gallons
Over	1,000,000 gallons	.40 per M gallons

#### Outside the City (All meter sizes)

50% above the rates charged within the corporate limits.

#### MINIMUM CHARGES: (Based upon the size of meter used)

	<u>Within the</u> <u>Corporate Limits</u>	<u>Outside the</u> <u>Corporate Limits</u>
Under 1-inch meter	\$ 2.20	\$ 3.30
1-inch to 1 3/4-inch meter	4.75	7.12
2-inch meter	16.00	24.00
3-inch meter	32.00	48.00
4-inch meter	50.00	75.00
6-inch meter	115.00	172.00

FIRE HYDRANT RATE:

\$3.60 per month per hydrant

SPRINKLER SYSTEM RATES:

4-inch Connection -- Under 600 Heads \$ 75.00 per year  
2 cents per head per year for additional heads over 600

6-inch Connection -- Under 600 Heads \$ 95.00 per year  
2 cents per head per year for additional heads over 600

8-inch Connection -- Under 600 Heads \$155.00 per year  
2 cents per head per year for additional heads over 600

CONNECTION FEES FOR WATER SERVICE CONNECTIONS FOR LOTS  
NOT PREVIOUSLY HAVING A WATER SERVICE ARE AS FOLLOWS:

	<u>Urban Inside City limits</u>	<u>Rural Outside City limits</u>
5/8-inch x 3/4-inch meter	\$ 60.00	\$ 90.00
1-inch meter	80.00	120.00
2-inch meter	120.00	180.00

All meters under 1-inch on water main on Fancy Farm Road, west from City limits \$350.00

3-inch and 4-inch or larger meter - Actual cost of installation. If larger meter service is requested on property now being served, the fee for the larger meter less the fee for the smaller meter shall be charged for the new installation.

\$350 for connection to serve fire protection sprinkler system on 6-inch water main.

\$475 for connection to serve fire protection sprinkler system on 8-inch water main.

\$600 for connection to serve fire protection sprinkler system on 10-inch water main.

\$750 for connection to serve fire protection sprinkler system on 12-inch water main.

Raw Water

Surface water sources - Mayfield Creek, Obion Creek, and West Fork of Clarks River

Average discharge - West Fork of Clarks River near Brewers, Kentucky - 94.3 cfs (USGS, 13 years)

Expected ground water yield - 500 to 1,000 gpm over entire county

Sewerage

Company serving Mayfield - Mayfield Electric and Water Systems  
301 East Broadway  
Mayfield, Kentucky 42066  
(502) 247-4661

Design capacity - 2,300,000 gallons per day  
Average daily flow - 1,400,000 gallons  
Treatment - Secondary  
Type treatment - Activated sludge, drying beds, aeration  
Treated effluent discharged into - Red Duck Creek  
Size of sanitary mains - 6 through 24 inches

MONTHLY SEWER RATES AND CHARGES

Within the City

103% of the monthly water bill or a minimum charge of \$2.26,  
whichever is the greater.

Sewer connection charge inside the city limits -- \$225.00

Outside the City

103% of the monthly water bill or a minimum charge of \$3.40,  
whichever is the greater.

Sewer connection charge outside the city limits -- \$337.50

## CLIMATE

### Graves County

#### Temperature

Normal (30-year record)	59.40 degrees
Average annual 1981	59.20 degrees
Record highest, July 1980 (39-year record)	104.00 degrees
Record lowest, January 1963 (39-year record)	-5.00 degrees
Normal heating degree days (30-year record) (Heating degree day totals are the sums of negative departures of average daily temperatures from 65 degrees F.)	3,833

#### Precipitation

Normal (30-year record)	47.12 inches
Mean annual snowfall (39-year record)	10.20 inches
Total precipitation 1981	40.84 inches
Mean number days precipitation (.01 inch or more) (39-year record)	113
Mean number days thunderstorms (22-year record)	53

#### Prevailing Winds (22-year record)

Southwest

#### Relative Humidity (22-year record)

1 a.m.	N/A
6 a.m.	82 percent
Noon	59 percent
7 p.m.	N/A

Source: U.S. Department of Commerce, Environmental Science Services  
Administration, Climatological Data, 1981. Station of record: Cairo, Illinois.



LOCAL GOVERNMENT

City

Structure - Mayor - 4-year term; 12 council members - 2-year terms

Budget 1982-83 - General Fund \$1,956,147

Water and Sewer Fund 741,264

Fees and licenses - Occupational license tax - 1 1/2 percent on wages; vehicle tax - auto and truck - \$15 to \$19; regulatory business license, Ordinance #232, Subsection 83 - Manufacturers: to engage in the business of manufacturing any type of product not otherwise classified in Ordinance #232, where the number of employees does not exceed 200, a fixed fee of \$250; where the number of employees exceeds 200, but does not exceed 500, a fixed fee of \$500; where the number of employees exceeds 500, but does not exceed 1,000, a fixed fee of \$750; where the number of employees exceeds 1,000, a fixed fee of \$1,000. Licenses for other types of businesses range from minimums of \$10 to \$300.

County

Structure - County Judge/Executive - 4-year term; 3 commissioners - 4-year terms

Budget 1982-83 - General Fund \$597,477; Road Fund \$531,000

Assessed Value of Property, 1982\*

<u>Classes of Property</u>	<u>Mayfield</u>	<u>Graves County</u>
Real Estate	\$116,738,002	\$347,879,066
Tangibles	32,641,708	110,928,605

\*Excludes Homestead Exemptions.

## Property Taxes

All property in Kentucky is assessed at 100 percent of fair cash value.

Land and buildings are taxed by the state and may be taxed by local jurisdictions. The state rate is \$0.224 per \$100 of assessed valuation.

Manufacturing machinery, raw materials inventories, pollution control equipment, and goods in the process of manufacture are not subject to local taxation. The state rate is \$0.15 per \$100.

Other tangible personal property owned by manufacturers (automobiles, trucks, finished goods, office furniture, office equipment) is taxed by the state at \$0.45 per \$100 and may be taxed by local jurisdictions.

Intangible personal property located in Kentucky (money in hand, shares of stock, notes, bonds, accounts receivable, and other credits) is taxed by the state at \$0.25 per \$100, and is not subject to local taxation.

Property stored in public warehouses in a transit status is not subject to local taxation. The state rate is only \$0.015 per \$100.

Private leaseholds in industrial facilities owned by cities or counties and financed by industrial revenue bonds are subject to a state tax of \$0.015 per \$100 of value (essentially the lessee's equity, adjusted for appreciation or depreciation). Local taxation is not permitted.

Combined State and Local Rates Per \$100 Valuation, 1982\*  
(100% assessment)

	<u>Inside City of Mayfield Mayfield School District</u>	<u>Inside City of Mayfield Graves County School District</u>	<u>Site Inside Unincorporated Graves County</u>
1. Land and buildings	\$1.2750	\$0.7890	\$0.4210
2. Mfg. machinery, raw materials, goods in process, pollution control equipment	0.1500	0.1500	0.1500
3. Finished goods, office equipment, vehicles, other tangibles	1.6342	1.0422	0.6742
4. Intangibles (accounts receivable, notes, bonds, etc.)	0.2500	0.2500	0.2500
5. Property stored in public warehouses in a transit status	0.0150	0.0150	0.0150
6. Leaseholds in industrial revenue bond financed plants	0.0150	0.0150	0.0150

Utilities Gross Receipts Tax for Schools

A 3 percent tax is levied on utilities receipts for schools in the Graves County School District. Tax is paid by all consumers of utilities as an add-on to the utilities bills. Exempted are receipts from utilities services that are resold and the receipts from the sale of energy or energy-producing fuels that exceed 3 percent of the cost of production in manufacturing, processing, mining or refining.

Planning and Zoning

City agency - City of Mayfield Planning Commission  
 Zoning enforced - Within city limits only  
 Subdivision regulations enforced - Within the city and three (3) miles beyond the corporate limits  
 Local codes enforced - Building and housing  
 Mandatory state codes enforced - Kentucky Plumbing Code, National Electric Code, Kentucky Boiler Regulations and Standards, Kentucky Building Code (modeled after BOCA code)

\*Kentucky Department of Economic Development.

Safety

<u>Police</u>	<u>Mayfield</u>	<u>Graves County</u>
Total staff	28	5 full-time 2 part-time
Radio-patrol cars	6	6

Fire

Insurance Services

Office, Public Protection Classification	5	*
Full-time staff	40	--
Volunteers	20 (rescue squad)	--

Rescue Service

Mayfield-Graves County Rescue Squad:

Number of volunteers - 20

Equipment - Two fire trucks with 1,200-gallon capacity, weapon carrier truck which pulls a generator; two boats and dragging equipment; one utility truck for carrying tools

Personnel training - Fire fighting, radiological monitoring, first aid training

---

\* The Wingo fire district southwest of Mayfield has a protection classification of 6. The Symsonia fire protection area in northeast Graves County has a classification of 8 within 5 road miles of the fire station and within 1,000 feet of a hydrant, class 9 applies when within 5 road miles of the station and over 1,000 feet to a hydrant. The Melber fire protection area in northern Graves County has a classification of 9 within 5 road miles of the fire station. All other areas of Graves County are class 10.

Refuse Collection and Disposal

Mayfield

Type service	Private
Fee charged:	
residential	\$5 per month
business	Based on volume*
industrial	Based on volume*
Collection frequency:	
residential	Twice weekly
business	Based on volume
industrial	Based on volume
Trash pickup	On call
Disposal method	Landfill

Refuse collection is available in Graves County on a contract basis.

---

\* Fees for business and industry range from \$8 to \$200 per month.

## EDUCATION

### Public Schools

	<u>Mayfield Independent*</u>	<u>Graves County**</u>
Total Enrollment (August 1982)	1,851	3,825
Elementary	955 (K-6)	2,000
Junior High	--	640
Middle School	304	--
High School	592	1,185
Student-Teacher Ratio	18-1	19-1
Elementary	20-1	19-1
Junior High	--	25-1
Middle School	15-1	--
High School	17-1	17-1
Accreditation	Southern Association of Colleges and Schools	
Percent High School Graduates to College (1981)	52.5	25.1
Expenditures Per Pupil (1980-81)	\$1,379.04	\$1,276.46
Bonded Indebtedness (June 30, 1981)	\$5,513,000***	\$79,000

\* Renovation is tentatively planned for the Mayfield Middle School and East College Elementary.

\*\* A new elementary school at Farmington has recently been completed. The first year of the school's operation will be 1982-83. The facility is designed for 300 students and was constructed at a cost of \$1.03 million. Currently under construction is a new elementary school at Cuba. This facility is also designed to accommodate 300 students. The school is scheduled to open in 1983 at a cost of \$1.46 million. A \$600,000, 14-room annex was added to the Wingo Elementary in 1981. In addition, a new central high school which will serve approximately 1,200 students is planned for a 39-acre site owned by the county school system.

\*\*\* Includes a refunding issue of \$2,755,000.

Nonpublic Schools

	<u>St. Joseph</u>	<u>Shedd Research Academy*</u>
Total Enrollment	145 (K-8)	30
Student-Teacher Ratio	21-1	6-1

Area Colleges and Universities

<u>Name</u>	<u>Location (Miles distant)</u>	<u>Enrollment (Fall, 1981)</u>	<u>Highest Degree Conferred</u>
Mid-Continent Baptist Bible College	Mayfield, Kentucky	180	Baccalaureate**
Murray State University	Murray, Kentucky (21)	7,722	Masters, Specialist/ Doctorate***
Paducah Community College	Paducah, Kentucky (27)	1,843	Associate
University of Tennessee	Martin, Tennessee (35)	5,538	Academic & Professional

\* The Shedd Research Academy is a special education institution serving dyslexic children.

\*\* Bachelor of Arts in Theology only. Spring 1982 enrollment.

\*\*\* Joint doctoral degree programs are offered in cooperation with the University of Kentucky, Lexington.

Vocational Schools

Both the state vocational-technical schools and the area vocational education centers are operated by the Kentucky Department of Education. The state vocational-technical schools enroll persons full time who are at least 16 years of age and not in school. These students attend classes for six hours each day. The area vocational education centers are designed to accommodate high school students who are at least 15 years of age. These students attend vocational school for three hours each day. The state vocational-technical schools and the area education centers offer evening courses to enable working adults to upgrade current job skills.

Nearest State School

Location	West Kentucky State Vocational- Technical School
Miles Distant	Paducah 27
Curriculum	Business and Communications Business and Office Occupations Commercial Art* Consumer Education Cooperative Education Distributive Education Printing Construction Trades Air Conditioning and Refrigeration Architectural Drafting Carpentry Electricity Masonry Mechanical Drafting Welding Health Programs Dental Assistant Emergency Medical Technology Nurse's Assistant Operating Room Technology Practical Nursing Respiratory Therapy Ward Secretary

(Contd.)

\*Planned additions to the curriculum.



Service Trades  
 Auto Body Repair and Painting  
 Auto Mechanics  
 Barbering  
 Commercial Foods  
 Cosmetology  
 Diesel Mechanics  
 Tailoring  
 Technical Education  
 Chemical Lab Technology\*  
 Civil and Highway Technology  
 Electronics  
 Industrial Plant Maintenance\*  
 Instrumentation\*  
 Machine Shop\*

Nearest Area Education Center

Location  
 Curriculum

Mayfield Area Vocational Education Center  
 Mayfield  
 Agriculture  
 Adult and Young Farmer  
 Business and Office  
 Accounting Management  
 Clerical  
 Secretarial  
 Health Occupations  
 Health Services  
 Industrial Education  
 Auto Body Repair  
 Auto Mechanics  
 Carpentry-Building Trades  
 Electricity  
 Machine Shop  
 Welding

Arrangements can be made to provide training in the specific production skills required by an industrial plant. Instruction may be conducted either in the vocational school or in the industrial plant, depending upon the desired arrangement and the availability of special equipment.

\*Planned additions to the curriculum.

## HEALTH

### Local Medical Personnel

Physicians - 28  
Dentists - 12

### Hospitals

<u>General Hospital</u>	<u>Location</u>	<u>Beds</u>
Community Hospital, Inc.	Mayfield	116

General hospital facilities - Four operating rooms, delivery room, emergency room, coronary care unit, bassinets, physical therapy department, intensive care unit, X-ray department, respiratory therapy department, laboratory

Medical staff - 28 doctors, 41 registered nurses, 48 licensed practical nurses, one pathologist, one physical therapist, one inhalation therapist, one ADA dietitian, two radiologists

### Other Medical Facilities

Fuller-Gilliam Clinic  
J. U. Kevil Mental Health and Mental Retardation Center  
Mayfield Hospital and Clinic, Inc.  
Morgan-Haugh Clinic

### Ambulance Service

Twenty-four hour, county-wide ambulance service is provided by the Mayfield Fire Department. Three fully-equipped ambulances are available. The staff includes twenty emergency medical technicians.

### Public Health

Facility - Graves County Health Department\*  
Staff - Four registered nurses, two licensed practical nurses, one aide, five clerks, one administrator, one dental clinician (part-time), one medical clinician (part-time), one environmentalist, one plumbing inspector (part-time), two nutritionists (one part-time)

---

\* Graves County is a member of the Purchase Area Health District which also includes Ballard, Carlisle, Hickman, Fulton, Calloway, Marshall and McCracken Counties.

## OTHER LOCAL FACILITIES

### Communications

- Telephone - Mayfield - South Central Bell Telephone Company  
Graves County - West Kentucky Telephone Cooperative Corporation
- Services - Standard
- Telegraph - Western Union Telegraph Company  
Services - Counter service; toll-free number, 1-800-325-5100
- Postal - U.S. Post Office  
Class - First  
Mail received - Once daily  
Mail dispatched - Twice daily
- Newspapers - The Mayfield Messenger  
Daily except Sunday, and circulation - 7,258\*  
Other papers received from - Louisville, Kentucky; Nashville and Memphis, Tennessee; Chicago, Illinois; St. Louis, Missouri; New York, New York
- Radio - WNGO-AM; WYMC-AM; WXID-FM  
Major stations received from - Paducah, Murray, Hopkinsville and Louisville, Kentucky; Nashville, Tennessee
- Television - Cable service  
Reception from - Paducah, Kentucky; Nashville and Memphis, Tennessee; Cape Girardeau, Missouri; Harrisburg and Chicago, Illinois; Atlanta, Georgia
- Kentucky Educational Television - Murray-Mayfield transmitter, Channel 21

\* The Mayfield Messenger also publishes a special weekly edition which has a circulation of 8,500.

Library Services

Public library - Mayfield-Graves County Library

Size collection - 44,738 volumes

Circulation, 1981-82 - 160,380

Services - Interlibrary loan, bookmobile, periodicals, films, pictures, records, story hour, scheduled visits for schools, children's films, summer reading program, visits to rest homes, microfilm reader-printer, copying machine, public meeting room, branch library established at community hospital

Religious Institutions

Number of churches - 100 (Graves County)

Denominations -	Assembly of God	Full Gospel
	Baptist	Latter Day Saints
	Christian	Methodist
	Christian Scientist	Pentecostal
	Church of Christ	Presbyterian
	Church of God	Roman Catholic
	Church of the Nazarene	Seventh Day Adventist
	Deliverance	Tabernacle Church/
	Episcopal	Non-Denominational

Nearest Synagogues - Paducah, 27 miles north of Mayfield

Congregations - Temple Israel (reform)

Financial Institutions

<u>Banks</u>	<u>Assets</u>	<u>Deposits</u>	<u>Statement Date</u>
The Exchange Bank	\$25,735,609.60	\$21,855,818.58	6/30/82
The First National			
Bank of Mayfield	35,145,143.97	27,025,914.52	6/30/82
Liberty Savings Bank	66,962,646.00	59,337,964.00	6/30/82
<u>Savings and Loan Associations</u>	<u>Assets</u>	<u>Savings Accounts</u>	<u>Statement Date</u>
First Federal Savings and Loan Association	\$81,535,455.50	\$77,341,376.86	12/31/81
Security Federal Savings and Loan Association	45,555,899.00	40,561,258.00	12/31/81

Hotels and Motels

Total number - 4

Total rooms - 138

## Clubs and Organizations

Alpha Beta  
American Legion  
American Legion Auxiliary  
Boy Scouts of America  
Cerebral Palsy  
Community Hospital Auxiliary  
Delta Kappa Gamma  
Disabled American Veterans  
Disabled American Veterans  
Auxiliary  
Eagles Club  
Emblem Business and Professional  
Women's Club  
Freed-Hardeman Associates  
Girl Scouts of America  
Graves County Association of  
Baptist Women  
Graves County Democrats  
Women's Club  
Graves County Homemakers  
Graves County Red Cross  
Graves County Riding Club  
Graves County Young Democrats  
Jaycees  
Junior Welfare League  
Kiwanis  
Knights of Columbus  
Knights Templar  
Laurel Oak Garden Club  
Lions  
Mayfield Alpha Beta Chapter  
of Alpha Delta Kappa  
Mayfield Art Guild  
Mayfield Business and Professional  
Women's Club  
Mayfield Chapter of Ducks  
Unlimited  
Mayfield Chapter of the National  
Secretaries Association  
Mayfield Community Women's Club  
Mayfield Council of Club Women  
Mayfield-Graves County Association of  
Retarded Citizens  
Mayfield-Graves County Chamber of  
Commerce  
Mayfield-Graves County Chapter of  
American Cancer Society  
Mayfield-Graves County Little League  
Mayfield-Graves County Little League  
of Women's Auxiliary  
Mayfield-Graves County Realtors  
Mayfield-Graves County Retired  
Teachers Association  
Mayfield Lodge No. 369 F. & A.M.  
Mayfield Music Club  
Mayfield Star Chapter 443 Order of  
Eastern Star  
Mayfield Wayfarers Camping Club  
Mayfield Women's Club  
Medical Auxiliary  
Mentor Club  
National Association for the  
Advancement of Colored People  
National Association of Retired  
Federal Employees  
Oak Hills Swim & Racquet Club  
Optimist  
Order of the Eastern Star Chapter 443  
Progressive Women's Club  
Rotary  
Senior Citizens  
The Cardinal Booster Club  
Toastmaster  
Tops of the Town  
Urban Renewal & Community  
Development Board  
Weight Watchers  
Welcome Wagon Newcomer's Club  
West Kentucky Cardinal C.B. Club  
Woodmen of the World  
Xi-Theta Chapter of Beta Sigma Phi

## RECREATION

### Local

Public recreation facilities include four parks, one mini-park, nature trails, five playgrounds, ten tennis courts, seven baseball diamonds, an adult softball field, football stadium, fairgrounds, and a public swimming complex. The Mayfield-Graves County Park Board provides a year-round supervised recreation program.

Private recreation facilities include two country clubs with 18-hole golf courses and swimming pools, a movie theater, a drive-in theater, a bowling facility, a skating rink, and a swim and racquet club.

### Area (Within 50 miles)

Mayfield is located in the center of a region of lakes, rivers, and streams. Several of Kentucky's outstanding state parks are located within a short driving distance and offer a wide variety of recreational activities.

Mayfield is located near two of the largest inland lakes in America, Kentucky Lake and Lake Barkley, which include over 3,300 miles of shoreline.

Land Between the Lakes National Recreation Area is a 170,000-acre woodland formed into a peninsula by Lake Barkley and Kentucky Lake and developed into a major area for outdoor recreation, conservation and environmental learning. There are more than a thousand sites for family and organized group camping. A 5,000-acre Conservation Education Center has quarters for school study groups plus an educational farm and a Center Station with films and displays. Among the many other activities provided by Land Between the Lakes are fishing, boating, swimming, hunting, and hiking.

Charm and serenity exemplify Kenlake State Resort Park which is located on the 160,000-acre Kentucky Lake, 30 miles east of Mayfield. The park offers hotel and cottage accommodations and an efficient camping site. Other facilities include a 9-hole golf course, pool and lake swimming, horseback riding, hiking trails, fishing, boating, picnicking, playgrounds, shuffleboard, planned recreation, and one of the finest tennis complexes in the area.

Kentucky Dam Village State Resort, located approximately 32 miles northeast of Mayfield at Gilbertsville, is one of the largest and most popular vacation resorts in Kentucky. A modern lodge with 72 rooms, six different cottage types, and a 225-site campground make up the accommodations. There is also a dining room overlooking the 160,000-acre Kentucky Lake, a coffee shop, a snack bar, two gift shops, a meeting room, an activities center, and a recreation room. Recreational activities to choose from include boating and fishing at the largest docking facility in the Kentucky parks system, golf at the 18-hole Village Green Course, hiking, horseback riding, picnicking, swimming at the lodge pool or off the sand beach, and tennis.

A Confederate cannon, a network of earthen trenches, and a massive chain and anchor give the feeling of being transported back to the Civil War. All of this and more can be discovered at Columbus-Belmont Battlefield State Park at Columbus, 31 miles west of Mayfield. Other attractions at the 156-acre park include a 38-site campground, a gift shop, a historical hiking trail, miniature golf, a picnic area, and a playground. A visit to the museum at the park, which is in a building that served as a Civil War infirmary, offers a display of Civil War relics and early Indian artifacts and an audiovisual slide program on the Battle of Belmont.

Lake Barkley State Resort Park, 43 miles east of Mayfield near Cadiz, is located on the scenic Little River embayment of the 58,000-acre Lake Barkley. The magnificent lodge includes 120 rooms, four suites, nine cottages, a dining room, a coffee shop, a gift shop, two meeting rooms, and a recreation room. An activities center with a capacity for 400 and a 80-site campground are located near the lodge. A lodge pool, a beach and a bathhouse, an 18-hole golf course, tennis courts, a riding stable, a trapshooting range, a basketball court, hiking trails, playgrounds, and a picnic area comprise the recreational facilities. The marina near the lodge has everything for the "boat lover": covered and open slips, launching ramp, and rentals for fishing boats, skiing boats, and pleasure ride pontoons.

## COMMUNITY IMPROVEMENTS

### Recent:

The Graves County School System opened a new elementary school at Farmington for the 1982-83 school year. The facility is designed for 300 students and was constructed at a cost of \$1.03 million.

The county school system also added a \$600,000, 14-room annex to the Wingo Elementary School in 1981.

The study phase of a 201 Facilities Plan of the city's waste water system has been completed.

### Under Way:

Construction is currently under way on U.S. 45 north of Mayfield. An approximately 16-mile section of the highway is being expanded to four lanes. The \$22 million project is scheduled for completion in July 1983.

The county school system is constructing a new elementary school at Cuba which is designed to accommodate 300 students. The school is scheduled to open in 1983 at a cost of \$1.46 million.


### Planned:

Tentative plans have been made to extend the runway at the Mayfield-Graves County Airport to 4,600 feet.

The city school system has tentative plans to renovate the Mayfield Middle School and East College Elementary.

A new central high school which will serve approximately 1,200 students is planned for a 39-acre site owned by the county school system.





**Kentucky Department of Economic Development**  
Capital Plaza Tower  
Frankfort, Kentucky 40601 • Phone (502) 564-4270