

1991

Industrial Resources: Taylor County - Campbellsville

Kentucky Library Research Collections
Western Kentucky University, spcol@wku.edu

Follow this and additional works at: https://digitalcommons.wku.edu/taylor_ctty

 Part of the [Business Administration, Management, and Operations Commons](#), [Growth and Development Commons](#), and the [Infrastructure Commons](#)

Recommended Citation

Kentucky Library Research Collections, "Industrial Resources: Taylor County - Campbellsville" (1991). *Taylor County*. Paper 4.
https://digitalcommons.wku.edu/taylor_ctty/4

This Report is brought to you for free and open access by TopSCHOLAR®. It has been accepted for inclusion in Taylor County by an authorized administrator of TopSCHOLAR®. For more information, please contact topscholar@wku.edu.

LK
7/5

Taylor Co.

Resources for Economic Development

Campbellsville



KENTUCKY
Open for Business

RESOURCES FOR ECONOMIC DEVELOPMENT

CAMPBELLSVILLE, KENTUCKY

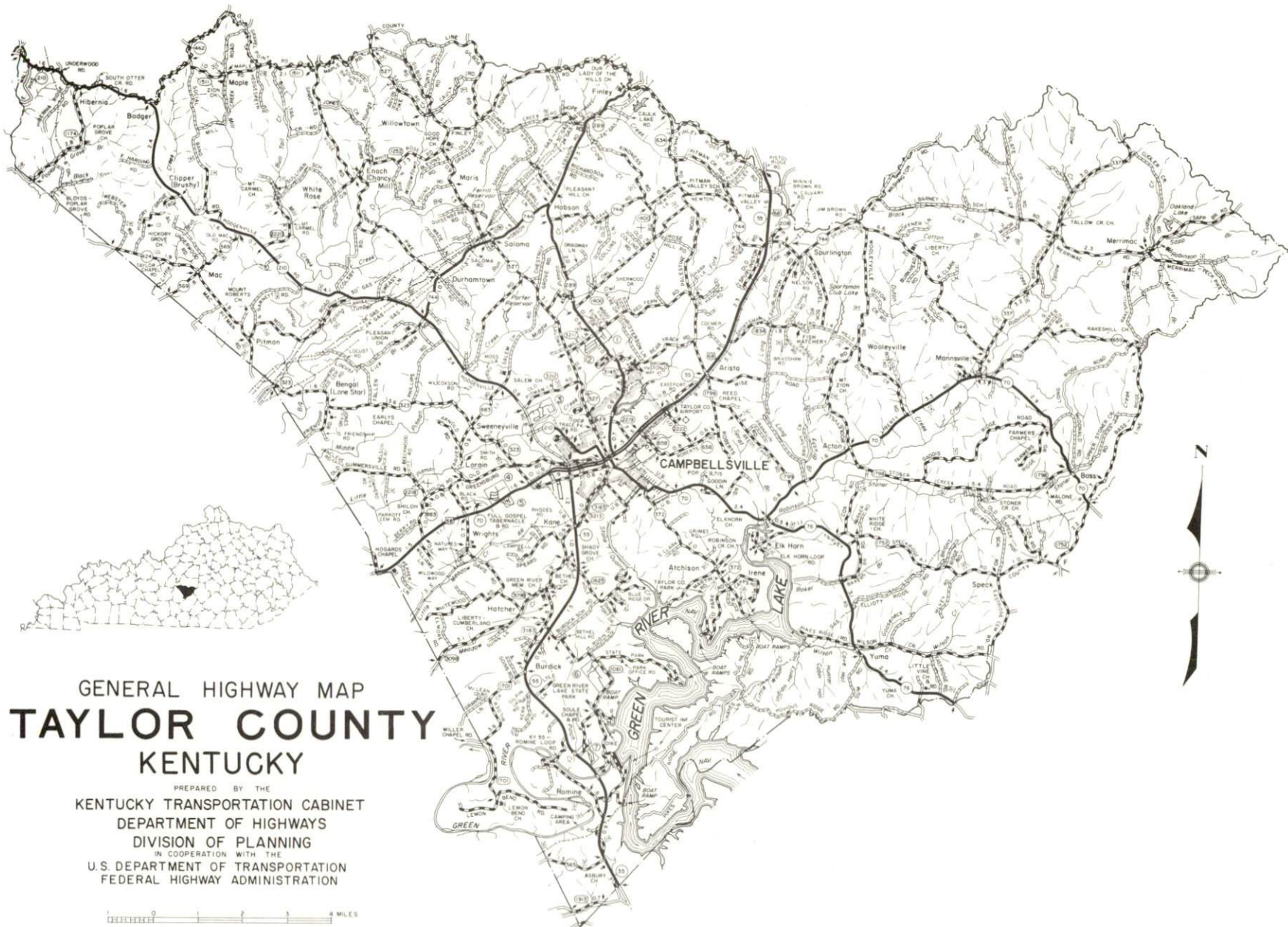
Prepared by
The Kentucky Cabinet for Economic Development
Division of Research and Planning
in cooperation with
Campbellsville-Taylor County Chamber of Commerce

1991

TABLE OF CONTENTS

<u>Chapter</u>	<u>Page</u>
CAMPBELLSVILLE, KENTUCKY - A RESOURCE PROFILE	1
THE LABOR MARKET STATISTICS	2
Labor Market Area Map	2
Population	3
Population Projections	3
Estimated Labor Supply.....	3
Labor Force Characteristics of Residents, 1990	4
Selected Components of Nonagricultural Employment, by Place of Work, 1990	5
Per Capita Personal Income	6
Average Placement Wages	7
Average Weekly Wages of Workers Covered by Unemployment Insurance 1989 - Bar Chart	8
Average Weekly Wages by Industry, by Place of Work, 1989	9
EXISTING INDUSTRY	10
Campbellsville Manufacturing Firms, Their Products and Employment.....	10
Labor Organizations in Manufacturing Firms.....	11
Selected Industrial Services	12
TRANSPORTATION	13
Highways	13
Truck Service	13
Selected Market Location Map.....	14
Rail	15
Air	15
UTILITIES.....	16
Electricity	16
Natural Gas	16
Public Water Supply	17
Sewerage	17
CLIMATE	18

<u>Chapter</u>	<u>Page</u>
LOCAL GOVERNMENT	19
Structure	19
Planning and Zoning	19
Local Fees and Licenses	19
State and Local Property Taxes	20
EDUCATION	21
Public Schools	21
Area Colleges and Universities	21
Vocational Training	23
OTHER LOCAL FACILITIES	24
Local Medical Personnel	24
Hospitals	24
Other Medical Facilities and Services	24
Banks and Savings & Loan Associations	24
Newspapers	24
Telephone Service	24
RECREATION	25
COMMUNITY IMPROVEMENTS	26



GENERAL HIGHWAY MAP
TAYLOR COUNTY
KENTUCKY

PREPARED BY THE
KENTUCKY TRANSPORTATION CABINET
DEPARTMENT OF HIGHWAYS
DIVISION OF PLANNING
IN COOPERATION WITH THE
U.S. DEPARTMENT OF TRANSPORTATION
FEDERAL HIGHWAY ADMINISTRATION



CAMPBELLSVILLE, KENTUCKY - A RESOURCE PROFILE

Campbellsville, the county seat of Taylor County, is the home of Campbellsville College. The city is located 82 miles southwest of Lexington, Kentucky; 86 miles southeast of Louisville, Kentucky; 151 miles northeast of Nashville, Tennessee; and 160 miles southwest of Cincinnati, Ohio. In 1990, Campbellsville had a population of 9,577 persons.

Taylor County, with a land area of 270 square miles, is located in the Mississippian Plateaus area of south-central Kentucky. The county had a 1990 population of 21,146 persons.

The Economic Framework - The total number of Taylor County residents employed in 1990 averaged 11,104. Manufacturing firms in the county reported 5,183 employees; wholesale and retail trade provided 1,694 jobs; 758 people were employed in service occupations; state and local government accounted for 1,098 employees; and contract construction firms provided 193 jobs.

Labor Supply - There is a current estimated labor supply of 11,163 persons available for industrial jobs in the labor market area. In addition, from 1992 through 1996, 6,626 young persons in the area will become 18 years of age and potentially available for industrial jobs.

Transportation - Campbellsville is served by U.S. Highway 68 and Kentucky Route 55, both "AAA"-rated highways. Kentucky Routes 70 and 210, "AA"-rated highways, and Kentucky Route 208 also serve Campbellsville. Eighteen trucking firms provide service to Campbellsville, with one firm maintaining a terminal in the city. CSX Transportation provides the nearest rail service located at Munfordville, 38 miles west of Campbellsville. The Taylor County Airport, a local airport, is located one mile northeast of the city and has a 5,000-foot paved runway. The nearest scheduled commercial airline service is available at Bluegrass Airport near Lexington, 78 miles northeast; and Standiford Field in Louisville, 82 miles northwest.

Power and Fuel - Electric power is provided to Campbellsville and a small portion of Taylor County by the Kentucky Utilities Company. Taylor County is also provided electric power by the Taylor County Rural Electric Cooperative Corporation. Campbellsville is provided natural gas service by the Western Kentucky Gas Company.

Education - Primary and secondary education in Campbellsville and Taylor County is provided by the Campbellsville Independent and Taylor County School Systems. Both school systems are accredited by the Southern Association of Colleges and Schools. Campbellsville College is a coeducational senior college of the liberal arts and sciences. The college confers associate and bachelor degrees. In addition, there are twelve other institutions of higher learning located within 90 miles of Campbellsville. The Green County Area Vocational Education Center in Greensburg, 11 miles southwest of Campbellsville, and the Elizabethtown State Vocational-Technical School, 42 miles northwest, offer vocational training to area residents.

MAJOR HIGHWAYS & RAILROAD SYSTEM

Shaded area denotes Labor Market Area.

The map displays the state of Kentucky with its county boundaries and names. Major highways are shown as solid lines with route numbers, and the railroad system is indicated by dashed lines. A shaded region in the central part of the state represents the Labor Market Area. The map is titled "MAJOR HIGHWAYS & RAILROAD SYSTEM" and includes a legend stating "Shaded area denotes Labor Market Area."

LABOR MARKET STATISTICS

The Campbellsville Labor Market Area includes Taylor County and the adjoining Kentucky counties of Adair, Casey, Green, LaRue, and Marion.

POPULATION			
	<u>1990</u>	<u>1980</u>	<u>1970</u>
Labor Market Area	89,266	92,104	80,841
Campbellsville	9,577	9,259	7,598
Taylor County	21,146	21,178	17,138

Source: U.S. Department of Commerce, Bureau of the Census, January 1991.

POPULATION PROJECTIONS				
	<u>2000</u>	<u>2010</u>	<u>2020</u>	<u>2030</u>
Labor Market Area	93,650	93,640	92,080	88,730
Taylor County	21,970	21,600	20,750	19,450

Source: University of Louisville, Urban Studies Center, State Data Center.

ESTIMATED LABOR SUPPLY					
	Current				Future
	<u>Total</u>	<u>Unemployed</u>	<u>Employed Part-Time</u>	<u>Not in Labor Force</u>	<u>Becoming 18 years of age 1992 thru 1996</u>
Labor Market Area*	11,163	2,846	3,900	4,417	6,626
Taylor County	1,823	600	1,015	208	1,436

* Additional workers may be drawn from other nearby counties.

Note: Unemployed - persons unemployed and actively seeking work; Employed Part-Time - persons employed but working only 14 to 26 weeks per year; Not in Labor Force - represents the number of persons who would enter the labor force if suitable employment were available (based on the assumption that persons in Kentucky would like to participate in the labor force in the same proportion that they do nationally).

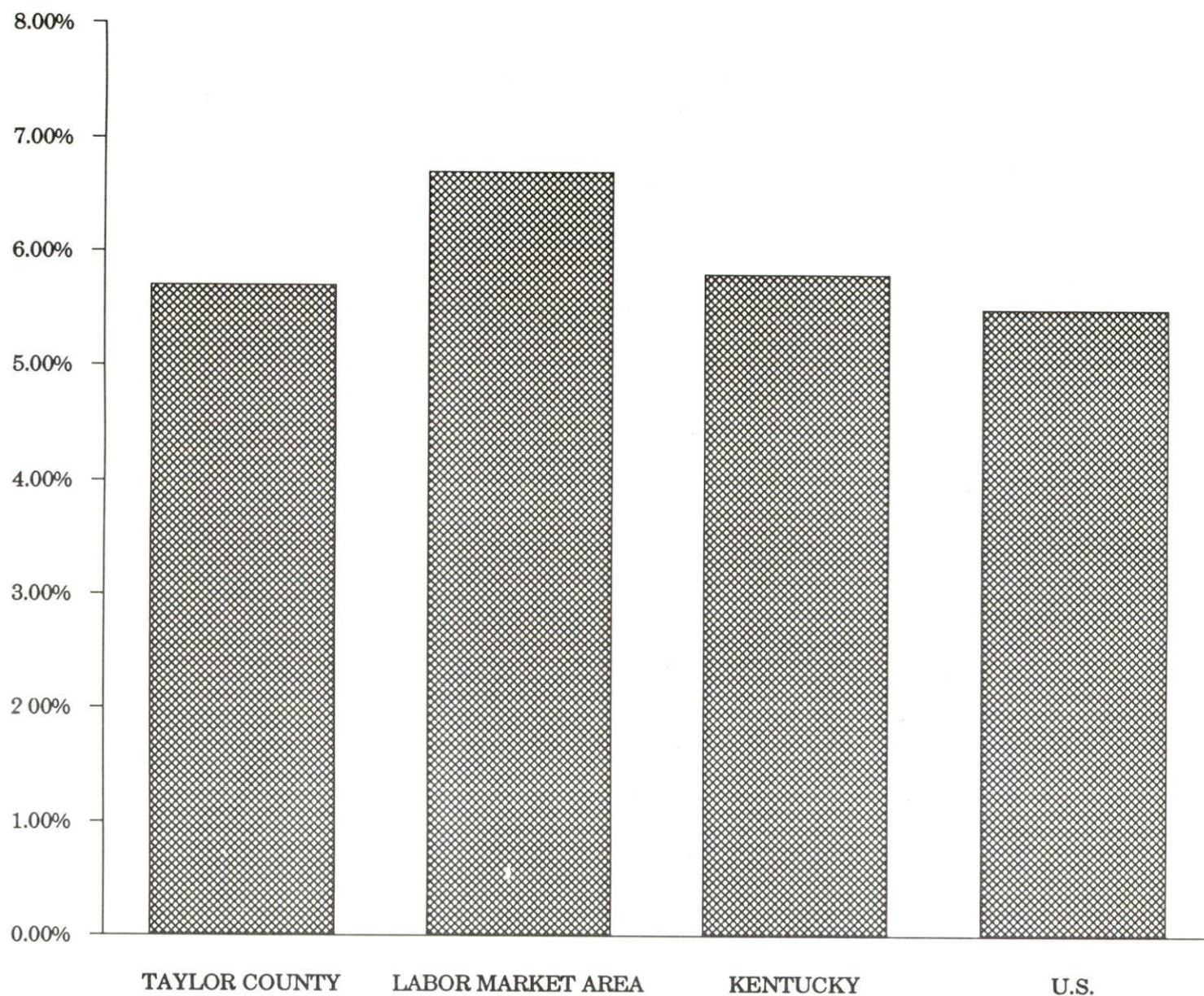
Sources: Kentucky Cabinet for Human Resources, Kentucky Labor Supply Estimates by County, 1989. Kentucky Cabinet for Economic Development, Future Labor Supply Becoming 18 Years of Age, 1992 thru 1996.

LABOR FORCE CHARACTERISTICS OF RESIDENTS, 1990

	<u>Taylor County</u>	<u>Labor Market Area</u>
Civilian Labor Force	11,769	44,923
Employment	11,104	41,915
Unemployment	665	3,008
Rate of Unemployment (%)	5.7	6.7

Source: Kentucky Cabinet for Human Resources, Kentucky Labor Force Estimates, Annual Averages, 1990.

UNEMPLOYMENT RATES 1990

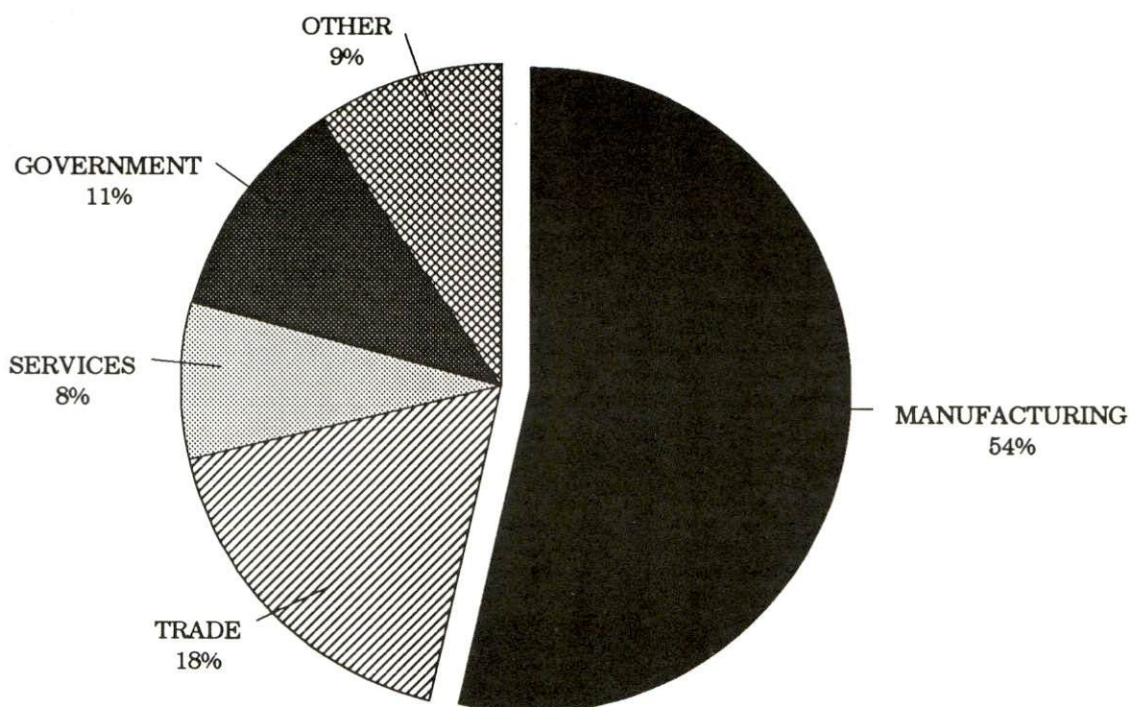


SELECTED COMPONENTS OF NONAGRICULTURAL EMPLOYMENT
BY PLACE OF WORK, 1990

	<u>Taylor County</u>	<u>Labor Market Area</u>
All Industries (total)	9,633	23,719
Manufacturing	5,183	10,267
Wholesale & Retail Trade	1,694	4,330
Services	758	2,991
State/Local Government	1,098	3,687
Contract Construction	193	808

Note: Excludes domestic workers, railway workers, certain nonprofit corporations, majority of federal government workers, and self-employed workers.
Source: Kentucky Cabinet for Human Resources, Average Monthly Workers Covered by Kentucky Unemployment Insurance Law, 1990.

TAYLOR COUNTY

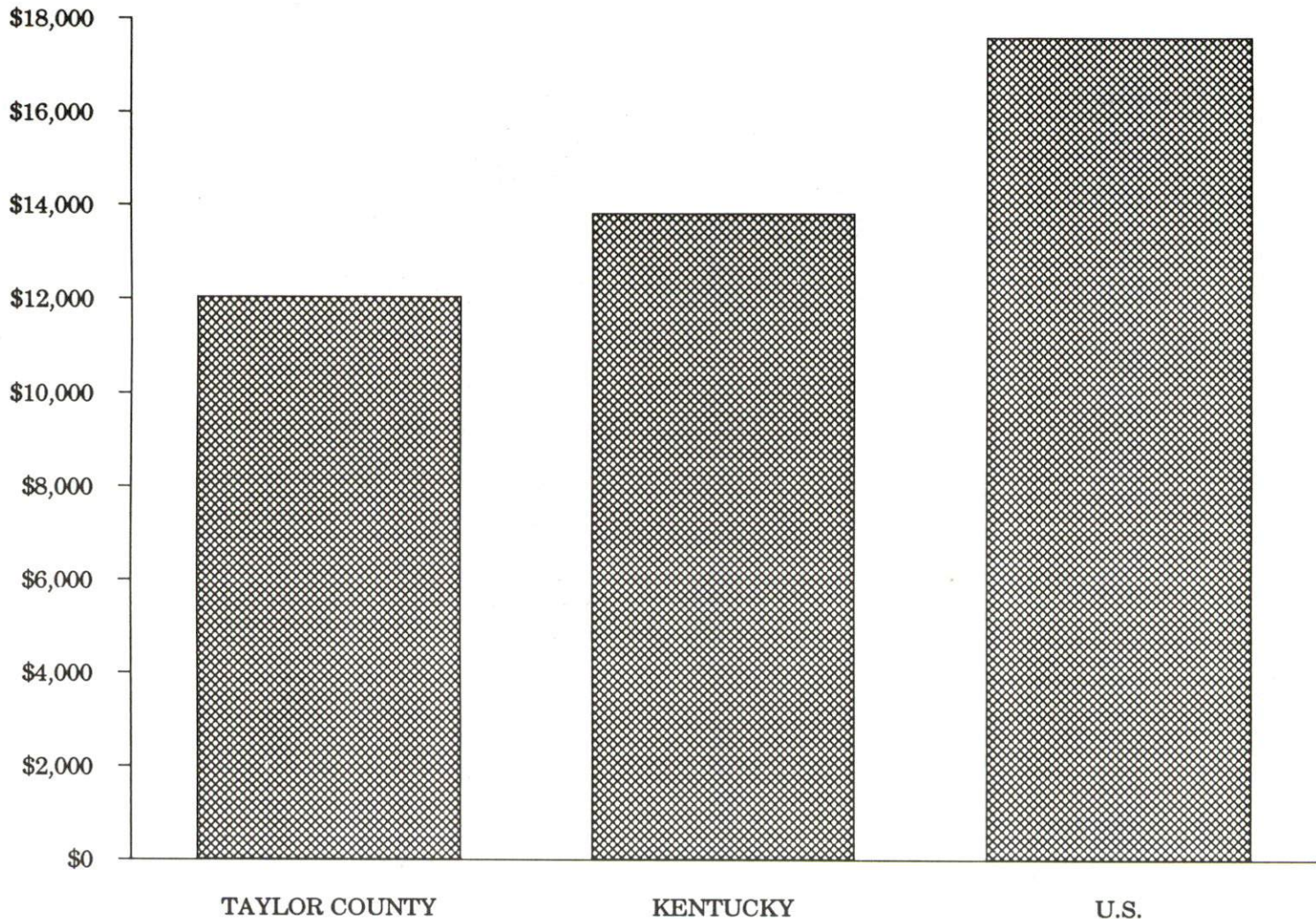


PER CAPITA PERSONAL INCOME

<u>Area</u>	<u>1985</u>	<u>1989</u>	<u>Percent Change</u>
Taylor County	\$9,250	\$12,043	30.2
Labor Market Area Range	\$6,575 - \$9,290	\$9,435 - \$12,640	-
Kentucky	\$10,755	\$13,823	28.5
U.S.	\$13,899	\$17,594	26.6

Source: U.S. Bureau of Economic Analysis, Kentucky Economic Information System, April 1991.

PER CAPITA PERSONAL INCOME
1989



AVERAGE PLACEMENT WAGES

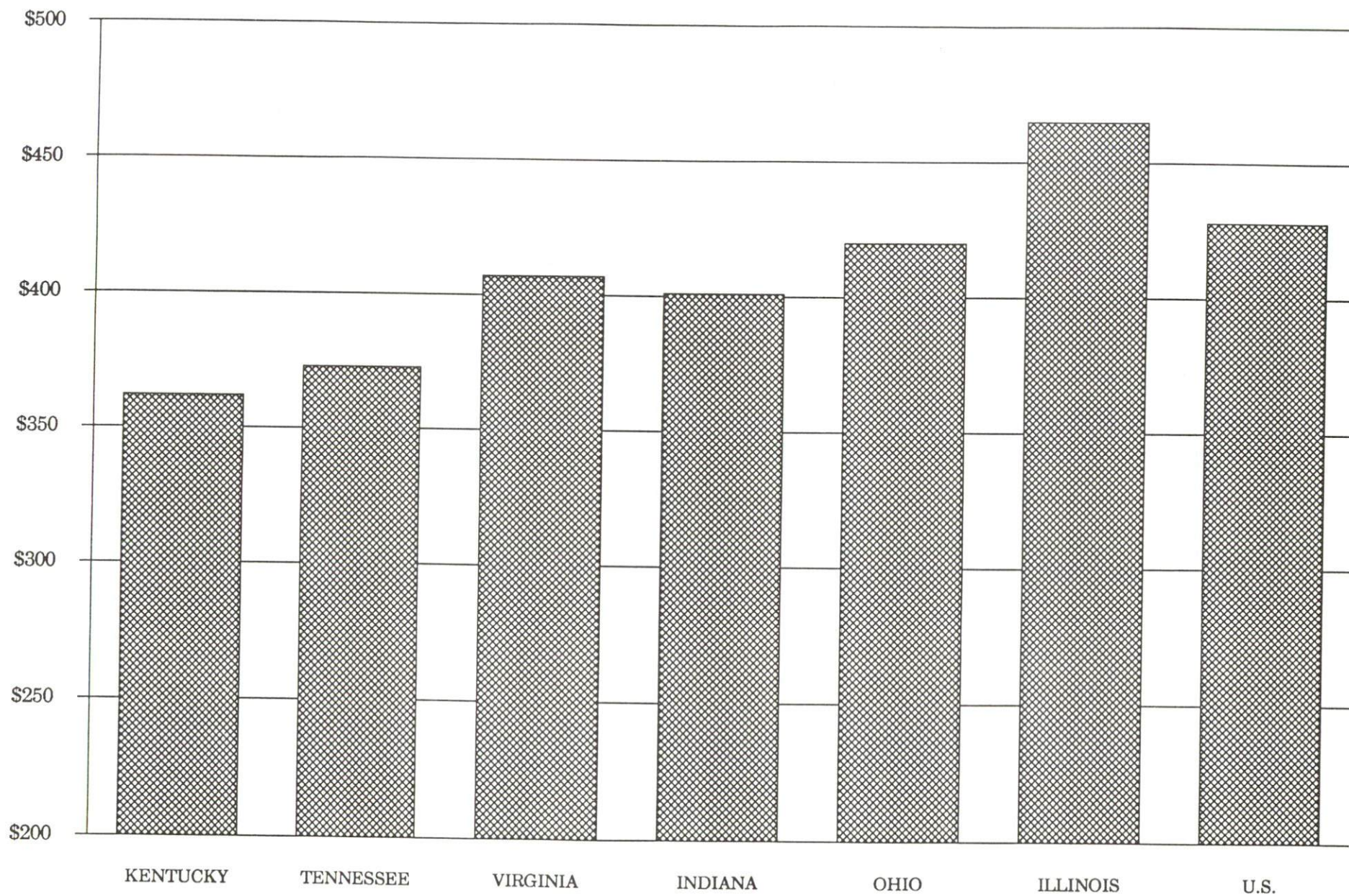
Taylor County is served by the Somerset local office of the Kentucky Department for Employment Services. The focus of the following data is on job placements made by the Somerset local office and may therefore be used as an indicator of the wages which employers in the area pay new employees. During the twelve months which ended on June 30, 1990, the local employment office filled 4,295 job openings in various occupational categories. The average hourly wage for selected occupational categories were:

<u>OCCUPATIONAL CATEGORY</u>	<u>NUMBER OF PLACEMENTS</u>	<u>AVERAGE WAGE(\$)</u>
All Occupations	4,295	4.00
Clerical	1,365	3.55
Sales	110	4.04
Services (excluding domestic)	341	3.52
Agricultural, Fishery, Forestry, etc.	46	4.41
Processing	53	4.05
Machine Trades	125	4.70
Bench Work	1,487	4.19
Structural	329	4.70
Motor Freight/ Transportation	42	3.90
Packaging and Materials Handling	291	4.24
Other	53	4.35

The Somerset local office also serves Adair, Casey, Clinton, Cumberland, Green, McCreary, Pulaski, Russell, and Wayne Counties. The above occupational categories are taken from the Dictionary of Occupational Titles published by the U.S. Department of Labor.

Source: Kentucky Cabinet for Human Resources, Department for Employment Services.

AVERAGE WEEKLY WAGES OF WORKERS COVERED BY
UNEMPLOYMENT INSURANCE - 1989



AVERAGE WEEKLY WAGES BY INDUSTRY
BY PLACE OF WORK, 1989*

	<u>Taylor County</u>	<u>Kentucky (State- Wide)</u>	<u>Tennessee</u>	<u>Virginia</u>
All Industries	\$313.71	\$362.03	\$373.00	\$407.00
Mining & Quarrying	N/A	623.82	522.00	576.00
Contract Construction	298.97	388.21	407.00	434.00
Manufacturing	351.71	472.92	431.00	470.00
Transportation, Communications & Public Utilities	478.41	482.22	493.00	575.00
Wholesale & Retail Trade	194.43	245.12	N/A	N/A
Finance, Insurance & Real Estate	265.90	417.89	448.00	488.00
Services	270.79	310.29	357.00	409.00
State/Local Government	313.03	370.61	N/A	N/A
	<u>Indiana</u>	<u>Ohio</u>	<u>Illinois</u>	<u>U. S.</u>
All Industries	\$401.00	\$420.00	\$465.00	\$428.00
Mining & Quarrying	693.00	596.00	707.00	688.00
Contract Construction	464.00	480.00	608.00	485.00
Manufacturing	546.00	580.00	566.00	534.00
Transportation, Communications & Public Utilities	504.00	533.00	582.00	556.00
Wholesale & Retail Trade	N/A	N/A	N/A	N/A
Finance, Insurance & Real Estate	418.00	456.00	594.00	544.00
Services	328.00	360.00	419.00	399.00
State/Local Government	N/A	N/A	N/A	N/A

* Wages for U.S. and surrounding states rounded to nearest dollar.

N/A Not Available.

Note: The average weekly wage for each category includes the salaries and wages of all persons working for that type business. For example, the manufacturing category includes both production workers and administrative personnel. Excludes domestic workers, railway workers, certain nonprofit corporations, majority of federal government workers, and self-employed workers.

Source: Kentucky Cabinet for Human Resources, Average Weekly Wages of Workers Covered by Kentucky Unemployment Insurance Law, 1989. U.S. Department of Labor, Bureau of Labor Statistics, Employment and Wages, Annual Averages, 1989, October 1990.

EXISTING INDUSTRY

CAMPBELLSVILLE MANUFACTURING FIRMS, THEIR PRODUCTS AND EMPLOYMENT

<u>Firm</u> <u>(Establishment date)</u>	<u>Product</u>	<u>1990</u> <u>Average Employment</u>
Batesville Casket Company (1981)	Metal caskets	241
Campbellsville Crop Service Service (1963)	Fertilizer	6
Campbellsville Ice Company (1906)	Ice	4
Campbellsville Industries (1955)	Clocks, railing, balusters, steeples, cupolas, crosses cornices	63
Campbellsville Wood Works (1990)	Aquarium stands, display, stands, lecterns	5
Central Kentucky Glass Company, Inc. (1975)	Aluminum store front frames	20
Central Kentucky News Journal (1910)	Newspaper, shop guides	15
Classic Kitchens of Campbellsville (1983)	Wood bookcases, wood cabinets and vanities	19
Cox Cabinet Company (1969)	Wood bookcases, wood desks, custom wood cabinets, vanities	40
Cox Interiors, Inc. (1978)	Molding, doors, special millwork	178
Cox Wood Designs (1985)	Knock-down furniture, wood trim	14
The Creative Press (1963)	Job printing	2
Four Seasons Screen Printing (1977)	Trophies, silk screen print on fabric, embroideries	8
Fruit of the Loom, Inc. (1948)	Men and boys underwear	3,900
H & R, Inc. (1983)	Automatic sewing machines	5
Heritage Molding & Reproduction (1990)	Interior and exterior molding	5
Humphress Gary & Sons (1975)	Reproduction cherry furniture	10
Ideas In Action, Inc. (1961)	Textile printing, sign banners, electric signs	14
Ingersoll Rand Company (1969)	Vacuum pumps, air gas compressors	124
J & D Auto Electric (1983)	Auto starters/alternators, generators	22
Keeton Products, Inc. (1980)	Specialty machine for textile industries	7

(Continued)

<u>Firm</u> <u>(Establishment date)</u>	<u>Product</u>	<u>1990</u> <u>Average Employment</u>
McMahan Furniture Company, Inc. (1943)	Cherry reproduction furniture	34
McMahan McMahan (1965)	Handmade cherry furniture	8
Nally & Gibson Quarries, Inc. (1964)	Crushed stone, agricultural lime	5
Parker-Kalon (1964)	Threaded and tooled fasteners	225
Spear Systems, Inc. (1971)	Textile machinery	12
Taylor-Green Ready Mix Company (1968)	Concrete products, ready mixed concrete	12
Tec-Fab, Inc. (1978)	Aluminum cupolas, church steeple, steel bell towers	23
Warner Fertilizer Company, Inc. (1986)	Fertilizer	4
Western Kentucky Coca-Cola Bottling Company of Campbellsville, Inc. (1915)	Soft drinks	34
Wholesale Hardwood Interiors (1985)	Wood trims, jambs, special millwork	50

Sources: Kentucky Cabinet for Economic Development, Division of Research and Planning.

LABOR ORGANIZATIONS IN MANUFACTURING FIRMS

<u>Union</u>	<u>Representing workers at:</u>
International Brotherhood of Teamsters, Chauffeurs, Warehousemen, and Helpers of America	Parker-Kalon

SELECTED INDUSTRIAL SERVICES

<u>Types of Services</u>	<u>Location</u>	<u>Mileage from Campbellsville</u>
Custom Data Processing	Elizabethtown, Kentucky	42
	Danville, Kentucky	51
Custom Plastics Producers	Lebanon, Kentucky	20
	Springfield, Kentucky	28
Electric Motor Repair	Lebanon, Kentucky	20
Grinding, Precision & Tool	Glasgow, Kentucky	56
Heat Treating Facilities	Frankfort, Kentucky	78
	Lexington, Kentucky	82
	Louisville, Kentucky	86
Industrial Equipment & Supplies	Springfield, Kentucky	28
Industrial Gases	Campbellsville, Kentucky	-
Industrial Waste Removal	Elizabethtown, Kentucky	42
	Somerset, Kentucky	69
Machine Shops, Tool & Die	Greensburg, Kentucky	11
	Lebanon, Kentucky	20
Metal Castings	Louisville, Kentucky	86
Metal Finishers	Elizabethtown, Kentucky	42
Metal Service Centers	Lexington, Kentucky	82
	Louisville, Kentucky	86
	Richmond, Kentucky	87
Millwrights	Radcliff, Kentucky	53
Public Warehouse Facilities	Elizabethtown, Kentucky	42
	Danville, Kentucky	51
	Glasgow, Kentucky	56

Sources: Kentucky Cabinet for Economic Development, Division of Research and Planning.

TRANSPORTATION

Highways

Major highways serving Campbellsville are U.S. Highway 68 and Kentucky Route 55, both "AAA"-rated trucking highways (80,000 pound gross load limit).

The Cumberland Parkway, a multilane, east-west toll road, is accessible 20 miles south of Campbellsville via Kentucky Route 55.

An interchange of Interstate 65 is located 40 miles northwest, near Elizabethtown, via Kentucky Route 210 and 61. Access to the Western Kentucky Parkway, a multilane highway traversing western Kentucky, is also available 41 miles northwest.

The Blue Grass Parkway is accessible 43 miles north of Campbellsville, via Kentucky Route 55 and 555. The Blue Grass Parkway extends northeast from Elizabethtown to a point near Lexington.

Construction of a by-pass connecting Kentucky 1289 to Kentucky 210, then extending the by-pass to connect with U.S. Highway 68 is in the planning stages.

HIGHWAY MILES FROM CAMPBELLSVILLE, KENTUCKY, TO SELECTED MARKET CENTERS

City	Highway Miles	City	Highway Miles
Atlanta, GA	389	Los Angeles, CA	2,155
Baltimore, MD	616	Louisville, KY	86
Birmingham, AL	338	Nashville, TN	151
Chicago, IL	373	New Orleans, LA	671
Cincinnati, OH	160	New York, NY	795
Cleveland, OH	400	Pittsburgh, PA	423
Detroit, MI	418	St. Louis, MO	344
Knoxville, TN	190		

Note: Mileage computations are via the best interstate or primary highways, not necessarily the most direct route of travel.

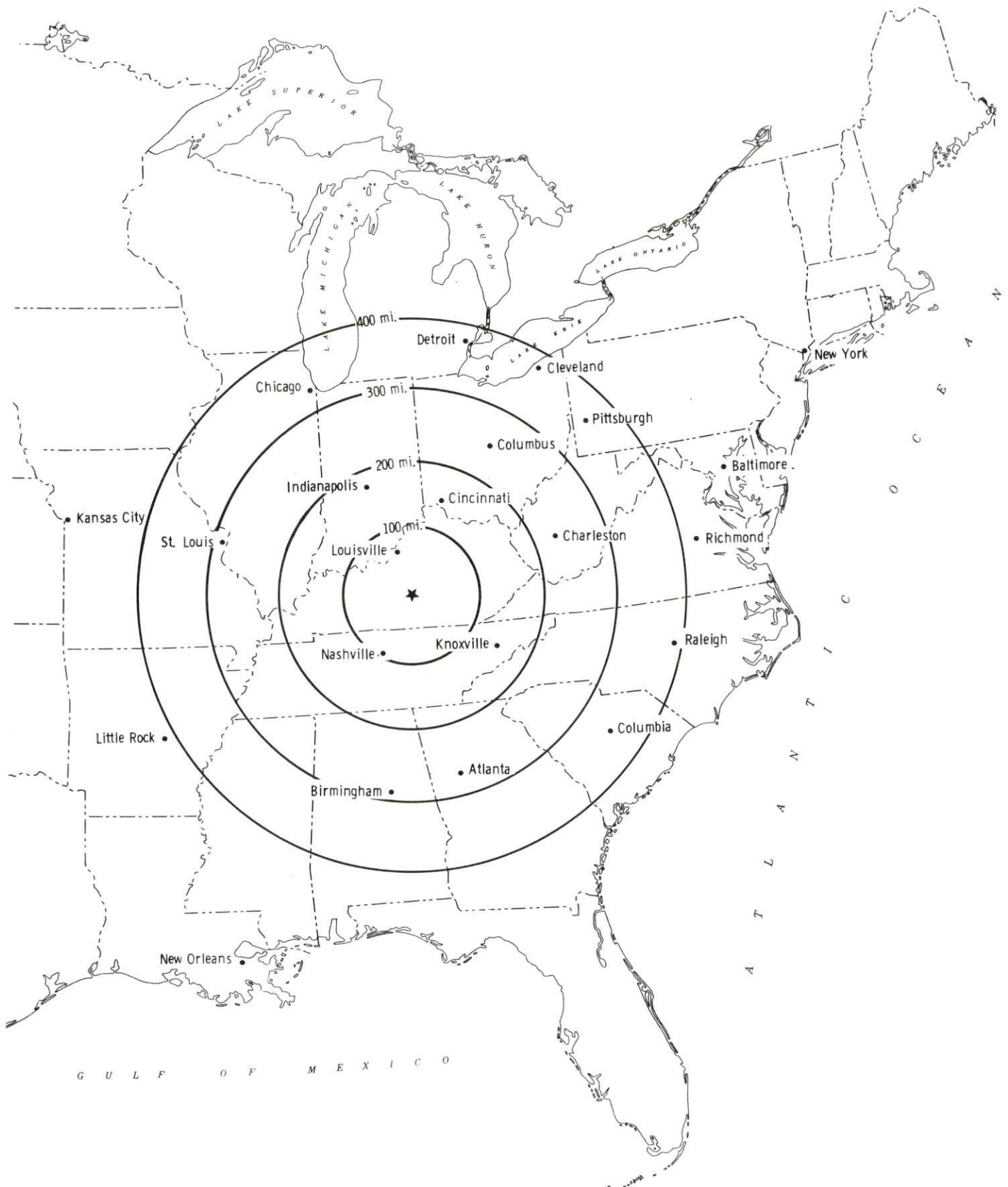
Sources: Rand McNally Deluxe Motor Carriers' Road Atlas, 1989. Official Kentucky Mileage Map, 1980.

Truck Service

Eighteen common carrier trucking companies provide interstate and/or intrastate service to Campbellsville.

Source: American Motor Carrier Directory, Fall 1991.

Selected Market Centers



Rail

CSX Transportation provides the nearest rail service located at Munfordville, 38 miles west of Campbellsville. Norfolk Southern Railway System provides the nearest piggyback facilities at Louisville, 86 miles southwest.

For details on routing, schedules, rates, and services contact:

Industrial Development
CSX Transportation
9420 Bunsen Parkway
Suite 212
Louisville, Kentucky 40220
(502) 499-3025

Air

Local

Location:	Taylor County Airport
Runways:	1 mile northeast of Campbellsville
Length:	1 paved
Traffic	5,000 feet
Control:	Unicom and windsock
Lighting:	Runway lights (24 hours daily) VASI
Services:	Major A & P repairs, instrument approach, 100 octane, Jet A50, taxi service, restaurant

Nearest Scheduled Commercial Airline Service

Location:	Bluegrass Airport
	4 miles west of Lexington, Kentucky;
	78 miles northeast of Campbellsville
Air Service:	Delta, USAir, United Express, American Eagle, ComAir, TW Express, Atlantic Southeast Airlines, Northwest AirlinK, Henson Airlines
Daily Arrivals & Departures:	120

Location:	Standiford Field
	4 miles southeast of center of Louisville, Kentucky;
	82 miles northwest of Campbellsville
Air Service:	Air Toronto, Delta, Northwest, American, Continental, TWA, United, USAir, ComAir, Midway,
Daily Arrivals & Departures:	172

UTILITIES

Electricity

Company serving **Campbellsville** and a small portion of Taylor County -
Kentucky Utilities Company

Source of power - Kentucky Utilities Company

For industrial rates contact:

Industrial Development Department
Kentucky Utilities Company
One Quality Street
Lexington, Kentucky 40507
(606) 255-1461

Company serving **Taylor County** - Taylor County Rural Electric
Cooperative Corporation

Source of power - East Kentucky Power Cooperative

For industrial rates contact:

Industrial Development Division
East Kentucky Power Cooperative
P. O. Box 707
Winchester, Kentucky 40392-0707
(606) 744-4812

and/or

Taylor County Rural Electric
Cooperative Corporation
P.O. Box 100
Campbellsville, Kentucky 42719
(502) 465-4101

Natural Gas

Company serving **Campbellsville** - Western Kentucky Gas Company

Source of supply - Tennessee Gas Pipeline Company

For rates and supplies contact:

Western Kentucky Gas Company
P.O. Box 866
Owensboro, Kentucky 42302
(502) 685-8067

Public Water Supply

Company serving Campbellsville -	Campbellsville Municipal Water & Sewer System 107 West Broadway Campbellsville, Kentucky 42719 (502) 789-3133 Fax (502) 465-3581
Source -	Green River Lake
Treatment plant capacity -	6,000,000 gallons per day
Average daily consumption -	4,900,000 gallons
Peak daily consumption -	5,000,000 gallons
Storage capacity -	9,000,000 gallons
Water pressure -	40 psi to 100 psi

Campbellsville Municipal Water & Sewer System is extending its water service with 76 additional miles of line. The \$2 million extension of water distribution lines is scheduled for completion in March of 1992.

Sewerage

Company serving Campbellsville -	Campbellsville Municipal Water & Sewer System 107 West Broadway Campbellsville, Kentucky 42719 (502) 789-3133 Fax (502) 465-3581
Design capacity -	6,000,000 gallons per day
Average daily flow -	2,900,000 gallons
Type of treatment -	Tertiary
Treated effluent discharged into -	Trace Creek

CLIMATE

Taylor County

Temperature

Normal (29-year record)	54.90 degrees
Average annual 1989	54.20 degrees
Record highest, July 1988 (45-year record)	103.00 degrees
Record lowest, January 1963 (45-year record)	-21.00 degrees
Normal heating degree days (29-year record)	4,814
(Heating degree day totals are the sums of negative departures of average daily temperatures from 65 degrees F.)	

Precipitation

Normal (29-year record)	45.68 inches
Mean annual snowfall (45-year record)	16.10 inches
Total precipitation 1989	53.16 inches
Mean number days precipitation (.01 inch or more) (45-year record)	129.50
Mean number days thunderstorms (45-year record)	45.30

Prevailing winds (through 1963)

South

Relative Humidity (26-year record, except 1 a.m. - 25-year record)

1 a.m.	77 percent
7 a.m.	81 percent
1 p.m.	60 percent
7 p.m.	64 percent

Source: U.S. Department of Commerce, Environmental Science Services Administration, Climatological Data, 1989. Station of record: Lexington, Kentucky.

LOCAL GOVERNMENT

Structure

Campbellsville is served by a mayor and twelve council members. The mayor serves a four-year term and the council members serve two-year terms. Taylor County is served by a county judge/executive and six magistrates. The county judge/executive and magistrates are elected to four-year terms.

Planning and Zoning

City agency - Campbellsville Planning Commission

Zoning enforced - Within corporate limits

Subdivision regulations enforced - Within city limits and one mile beyond corporate limits

Local codes enforced - Building and housing

Mandatory state codes enforced - Kentucky Plumbing Code, National

Electric Code, Kentucky Boiler Regulations and Standards, Kentucky

Building Code (modeled after BOCA code)

Local Fees and Licenses

The city of Campbellsville levies a business license fee which ranges from \$20 to \$375. In addition, a 10% municipal insurance license tax on policies written within city limits is assessed and an annual \$10 auto sticker fee is charged.

PROPERTY TAXES

The Kentucky Constitution requires the state to tax all classes of taxable property, and state statutes allow local jurisdictions to tax only a few classes. All locally taxed property is subject to county taxes and school district taxes (either a county school district or an independent school district). Property located inside of city limits may also be subject to city property taxes.

Special local taxing jurisdictions (fire protection districts, watershed districts, and sanitation districts) levy taxes within their operating areas (usually a small portion of community or county).

Property assessments in Kentucky are at 100% fair cash value. A 15% reduction is automatically granted for accounts receivable.

STATE PROPERTY TAX RATES PER \$100 VALUATION

<u>Selected Classes of Property</u>	<u>1990 State Rate</u>	<u>Local Taxation Permitted</u>
Real Estate	\$0.189	YES
Manufacturing Machinery	0.150	NO
Pollution Control Equipment	0.150	NO
Inventories		
Raw Materials	0.050	NO
Goods in Process	0.050	NO
Finished Goods	0.050	YES
Motor Vehicles	0.450	YES
Other Tangible Personal Property	0.450	YES
Intangibles (Accounts Receivable, Money on Hand)	0.250	NO

LOCAL PROPERTY TAX RATES PER \$100 VALUATION, 1990

<u>Taxing Jurisdiction</u>	<u>Real Estate</u>	<u>Finished Goods & Tangibles</u>	<u>Motor Vehicles</u>
Taylor County	\$0.2630	\$0.2880	\$0.2880
School Districts:			
Taylor County	0.4280	0.4280	0.2130
Campbellsville Independent	0.3660	0.3660	0.3490
Cities:			
Campbellsville	0.1930	0.1930	0.1930

EDUCATION

Public Schools

	Campbellsville Independent	Taylor County
Total Enrollment (Fall, 1990)	1,469	2,338
Accreditation	Southern Association of Colleges and Schools	Southern Association of Colleges and Schools
Pupil-Teacher Ratio (1989-90)	18.7-1	18.8-1
Percent High School Graduates to College (1989-90)	45.2	45.8
Expenditures Per Pupil (1989-90)	\$2,557.38	\$2,491.56

The Taylor County School System is currently constructing an addition to the high school. The \$500,000 project will add room for a new library, science lab, art department and two additional classrooms.

The Campbellsville Independent School System is expanding the high school and middle school. The \$750,000 expansion will be utilized for additional classrooms.

Area Colleges and Universities

<u>Name</u>	<u>Location (Miles distant)</u>	<u>Enrollment (Fall, 1990)</u>
Campbellsville College	Campbellsville	857
Lindsey Wilson College	Columbia (19)	1,327
Saint Catherine College	Springfield (28)	257
Elizabethtown Community College	Elizabethtown (42)	3,365
Centre College	Danville (51)	879
Somerset Community College	Somerset (60)	2,087
Lexington Community College	Lexington (82)	4,588
Transylvania University	Lexington (82)	1,091
University of Kentucky	Lexington (82)	23,081
Bellarmino College	Louisville (86)	3,907
Jefferson Community College	Louisville (86)	10,240
Spalding University	Louisville (86)	1,028
University of Louisville	Louisville (86)	23,610

Campbellsville College

Campbellsville College is a coeducational senior college of liberal arts, science, and business, privately supported and affiliated with the Kentucky Baptist Convention. The 35-acre campus is located less than one-half mile from the Campbellsville business district. Campbellsville College confers degrees in Associate in Arts, Associate in Science, Bachelor of Arts, Bachelor of Science, Bachelor of Science in Medical Technology, and Bachelor of Music. In addition to providing a traditional type program in the liberal arts and sciences, the college also offers non-traditional academic and practical work in basic studies, occupational studies, pre-professional and professional studies. Campbellsville College is accredited by the Commission on Colleges of the Southern Association of Colleges and Schools.

Vocational Training

Vocational training is available at both the state vocational-technical schools and the area vocational education centers. The state vocational-technical schools are post-secondary institutions. The area vocational education centers are designed to supplement the curriculum of high school students. Both the state vocational-technical schools and the area vocational education centers offer evening courses to enable working adults to upgrade current job skills.

Arrangements can be made to provide training in the specific production skills required by an industrial plant. Instruction may be conducted either in the vocational school or in the industrial plant, depending upon the desired arrangement and the availability of special equipment.

Bluegrass State Skills Corporation

The Bluegrass State Skills Corporation, an independent public corporation created and funded by the Kentucky General Assembly, provides programs of skills training to meet the needs of business and industry from entry level to advanced training, and from upgrading present employees to retraining experienced workers.

The Bluegrass State Skills Corporation is the primary source for skills training assistance for a new or existing company. The Corporation works in partnership with other employment and job training resources and programs, as well as Kentucky's economic development activities, to package a program customized to meet the specific needs of a company.

<u>Vocational School</u>	<u>Location (Miles distant)</u>	<u>Cumulative Enrollment 1989-1990</u>
Green County Area Vocational Education Center	Greensburg (11)	394
Elizabethtown State Vocational- Technical School	Elizabethtown (42)	797

OTHER LOCAL FACILITIES

Local Medical Personnel

Physicians - 19
Dentists - 8

Hospitals

<u>General Hospital</u>	<u>Location</u>	<u>Beds</u>
Taylor County Hospital	Campbellsville	90

Medical staff - 21 active physicians, 60 registered nurses, 20 licensed practical nurses

The Taylor County Hospital has plans for an overall renovation of the hospital, with an addition to be constructed and utilized for a cardiac cath lab and offices.

Other Medical Facilities and Services

Lake Cumberland Home Health Agency
Taylor County Health Department
Eye Institute of Central Kentucky
Taylor County Home Health Care
Family Home Health Care
Campbellsville-Taylor County Rescue Squad

Banks and Savings & Loan Association

Campbellsville National Bank
Citizens Bank and Trust Company
First Federal Savings Bank
Taylor County Bank

Newspapers

Central Kentucky News Journal (semi-weekly)

Telephone Service

GTE South

RECREATION

Local

Campbellsville has excellent recreational facilities, which include several parks. Miller Park is a 65-acre scenic park, which features baseball and softball fields, tennis courts, a basketball court, children's playground, horseshoe pits, croquet area, and a par 3 golf course. A stream meanders through the park and various picnic facilities are located near the stream. The facilities provide a 50 x 100 meter swimming pool, with a 25-meter off-set diving area, and a bathhouse. A model airplane flying field with runway is located at the park.

The City-County Park, just on the outskirts of the city limits, features baseball and softball fields, which are used for many high school games, state tournaments, independent league games, and church games. The baseball field is the home field for Campbellsville College.

The Taylor County Park, located at the Green River Reservoir, contains 486 acres. A sand beach, covered picnic area, marina, campsites, and boat launching ramps all make this park one of Central Kentucky's most outstanding attractions.

Green River Lake State Park, 3 miles south of Campbellsville, encompasses 1,300 acres surrounding an 8,200-acre lake. The park is open year-round and offers 96 campsites, a beach, marina, fishing, and picnic areas.

Taylor County Independent Appreciation Day Celebration on July 4, has a hour long parade, hot air ballon races, and fireworks display at dusk.

Other recreational facilities include a 20-lane bowling alley; a 18-hole golf course and swimming pool at the Campbellsville Country Club; and the City Lake, where fishing is excellent. Campbellsville College has a tennis court, indoor pool, and organized physical fitness programs for the entire family.

Area (within 55 miles)

Abraham Lincoln Birthplace National
Historic Site
Lincoln Homestead State Park
Perryville Battlefield State Historic Site
Constitution Square State Historic Site
Old Fort Harrod State Park
Lake Cumberland State Resort Park
Nolin River Lake
Mammoth Cave National Park

COMMUNITY IMPROVEMENTS

Campbellsville re-certified as a "Kentucky Certified City" in 1990, and is distinguished as a silver award winner recognizing four consecutive years of certification. Re-certification is based on achievement in the following areas: existing industry assistance, small business assistance, educational resources, and community development factors of health care, public safety, arts and culture, recreation, governmental awareness and resources. The Certified Cities Program is sponsored by the Kentucky Chamber of Commerce.

Recent

The Taylor County Airport has recently constructed a \$115,000 maintenance hangar.

Under Way

Campbellsville Municipal Water & Sewer System is extending its water service with 76 additional miles of line. The \$2 million extension of water distribution lines is scheduled for completion in March of 1992.

Construction is planned for a by-pass connecting Kentucky 1289 to Kentucky 210, then extending the by-pass to connect with U.S. Highway 68 is in the planning stages.

The restoration and relocation of the Jacob Hiestand Stone House, one of only twelve stone houses with Federal Style Architecture in Kentucky, is under way. When completed it will be know as the Jacob Hiestand House, Tourist Information Center for Campbellsville, Taylor County, and the Green River Area.

The Taylor County School System is currently constructing an addition to the high school. The \$500,000 project will add room for a new library, science lab, art department and two additional classrooms.

The Campbellsville Independent School System is expanding the high school and middle school. The \$750,000 expansion will be utilized for additional classrooms.

Planned

The Taylor County Hospital has plans for an overall renovation of the hospital, with an addition to be constructed and utilized for a cardiac cath lab and offices.

Green River Lake State Park has tentative plans to construct a 75-unit resort lodge and an 18-hole golf course.