

1893

Kentucky County Maps, 1893 (S65 .A2)

Kentucky Library Research Collection
Western Kentucky University, spcol@wku.edu

Follow this and additional works at: https://digitalcommons.wku.edu/dlsc_kl_non_mat

 Part of the [Geography Commons](#)

Recommended Citation

Kentucky Library Research Collection, "Kentucky County Maps, 1893 (S65 .A2)" (1893). *Kentucky Library Research Collections*. Paper 97.
https://digitalcommons.wku.edu/dlsc_kl_non_mat/97

This Book is brought to you for free and open access by TopSCHOLAR®. It has been accepted for inclusion in Kentucky Library Research Collections by an authorized administrator of TopSCHOLAR®. For more information, please contact topscholar@wku.edu.

TENTH BIENNIAL REPORT

OF THE

BUREAU OF AGRICULTURE,

LABOR, AND STATISTICS

OF THE

STATE OF KENTUCKY.

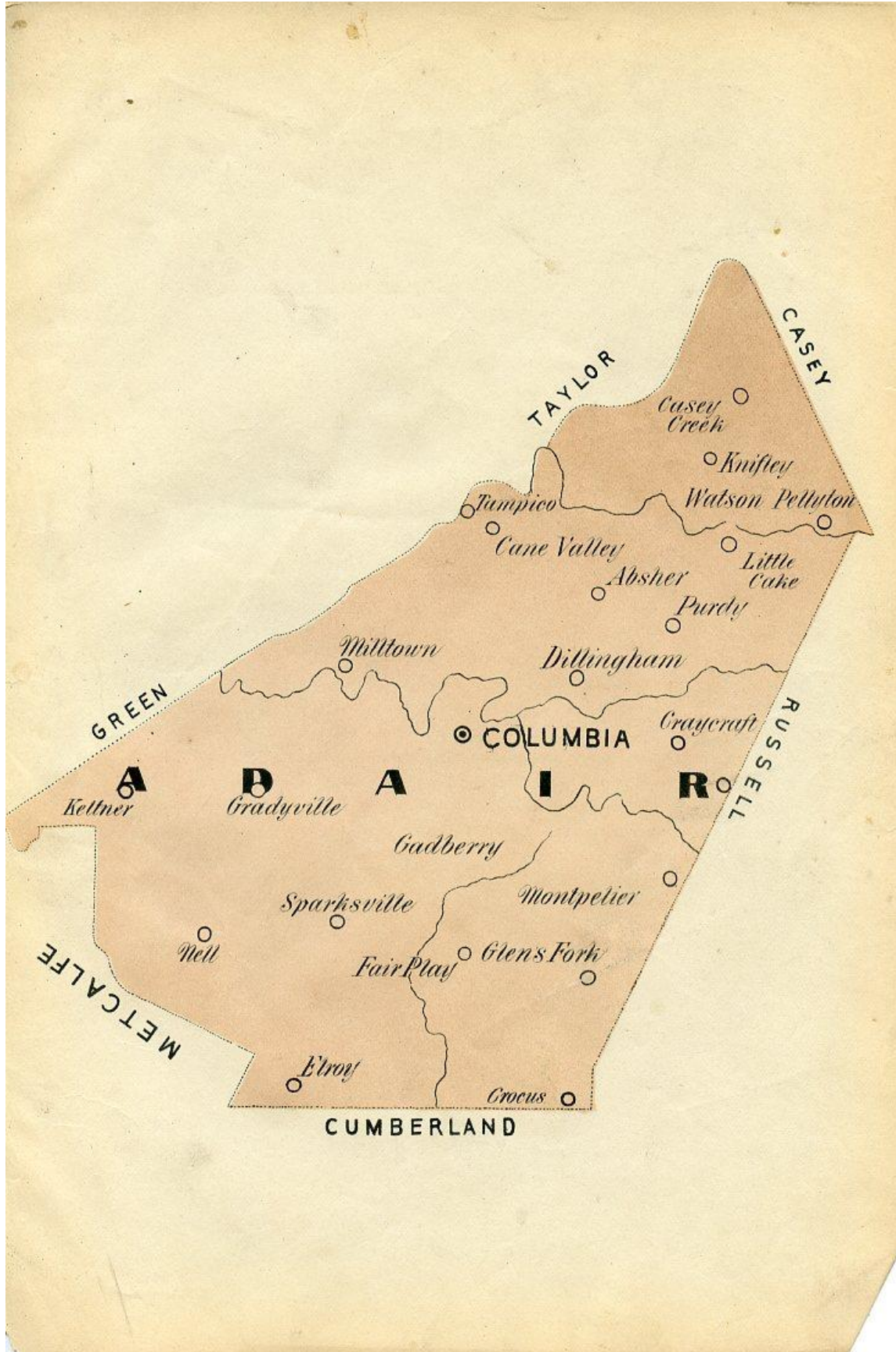
BY NICHOLAS McDOWELL, COMMISSIONER.

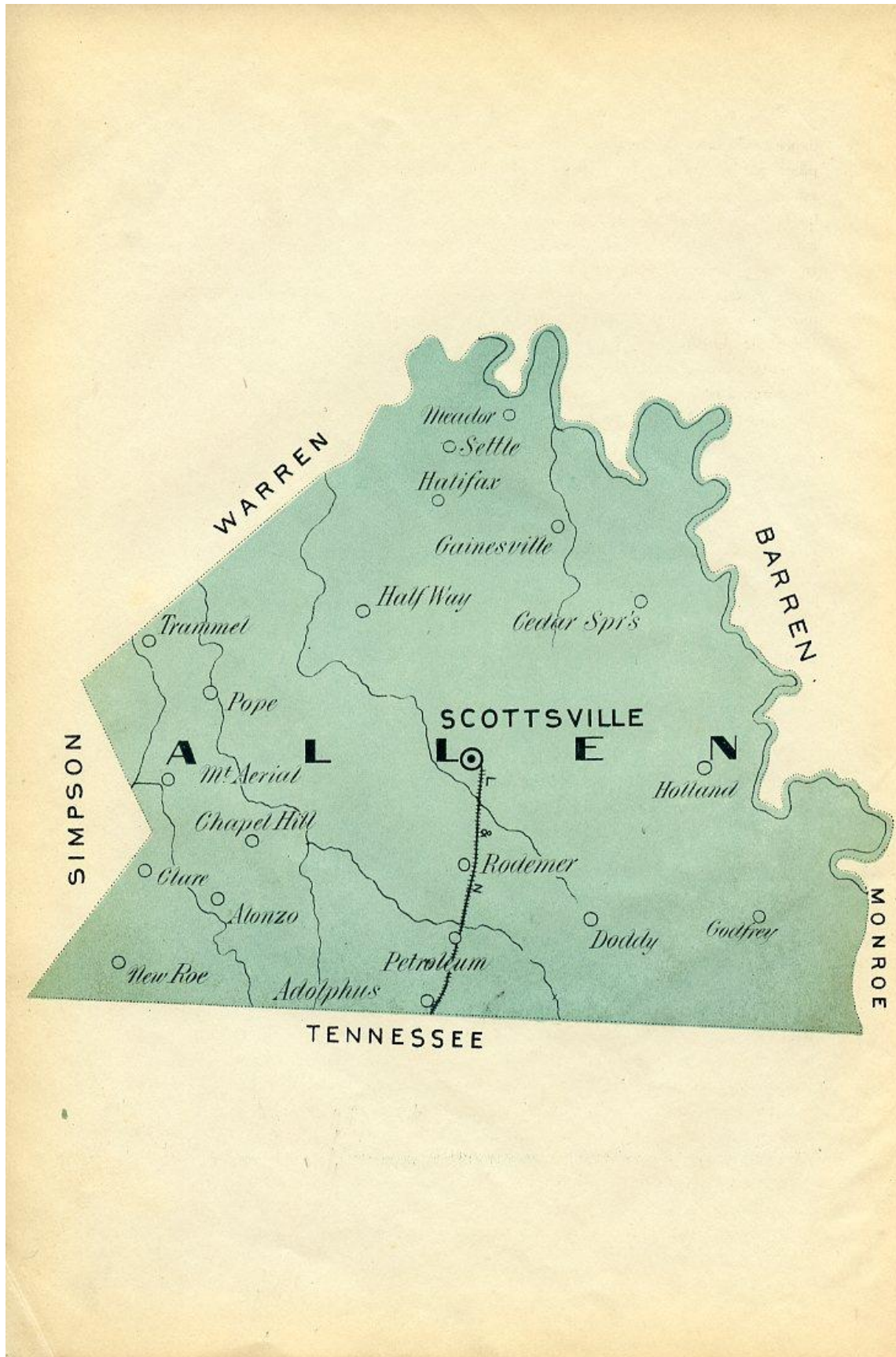
1893.

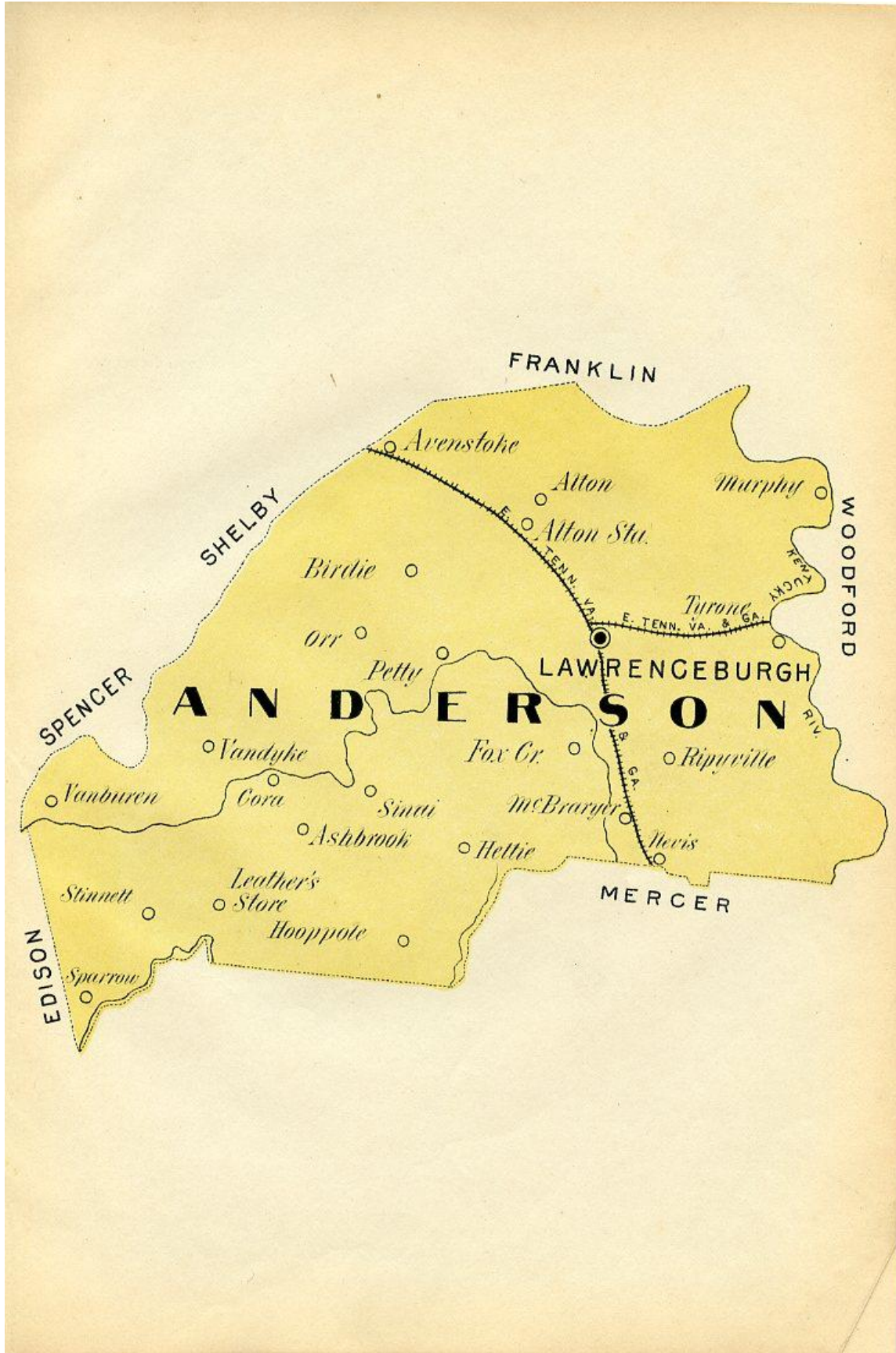
LOUISVILLE, KY.:
THE BRADLEY & GILBERT CO., PRINTERS AND BINDERS.

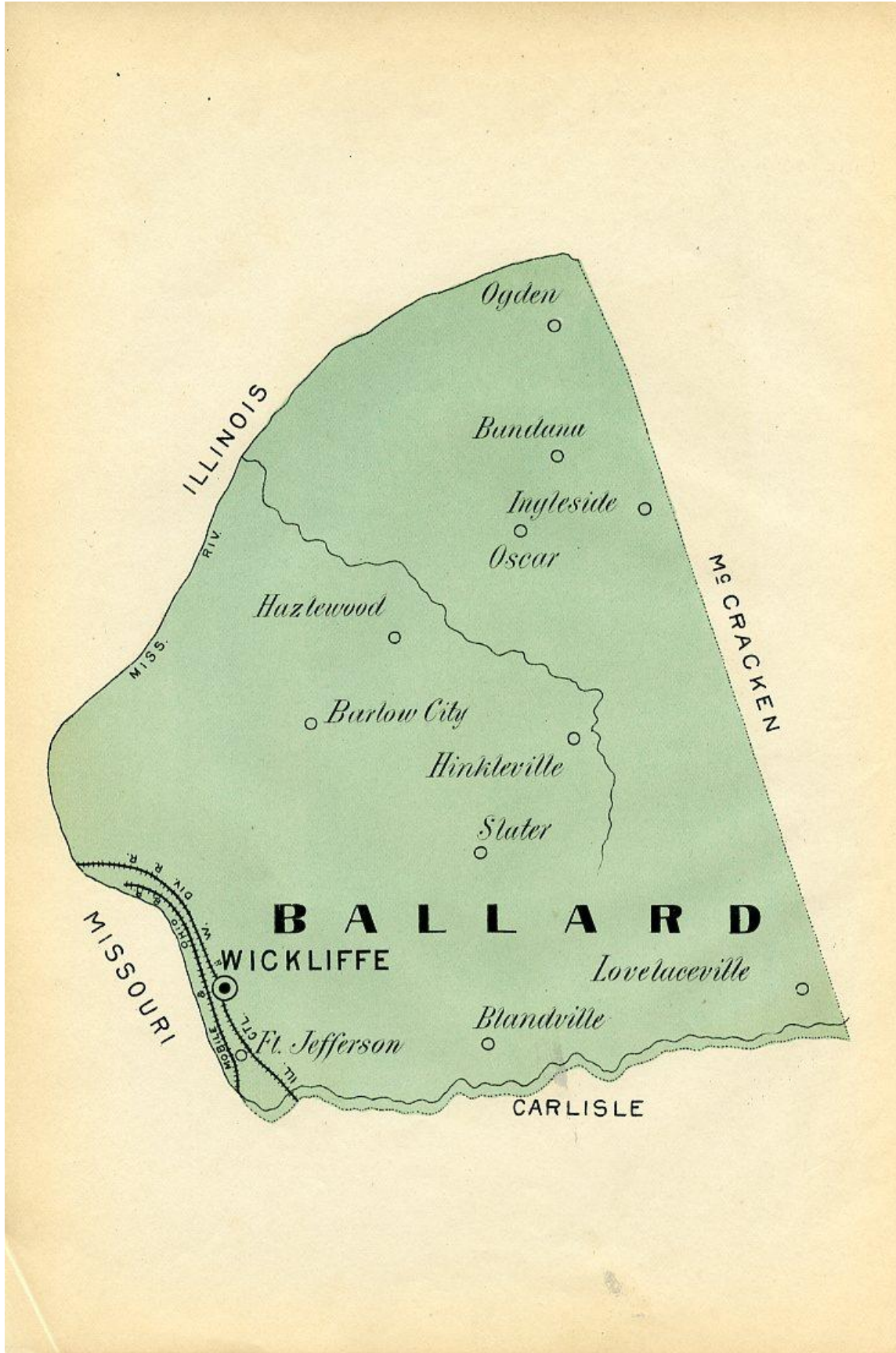
1894.

20764



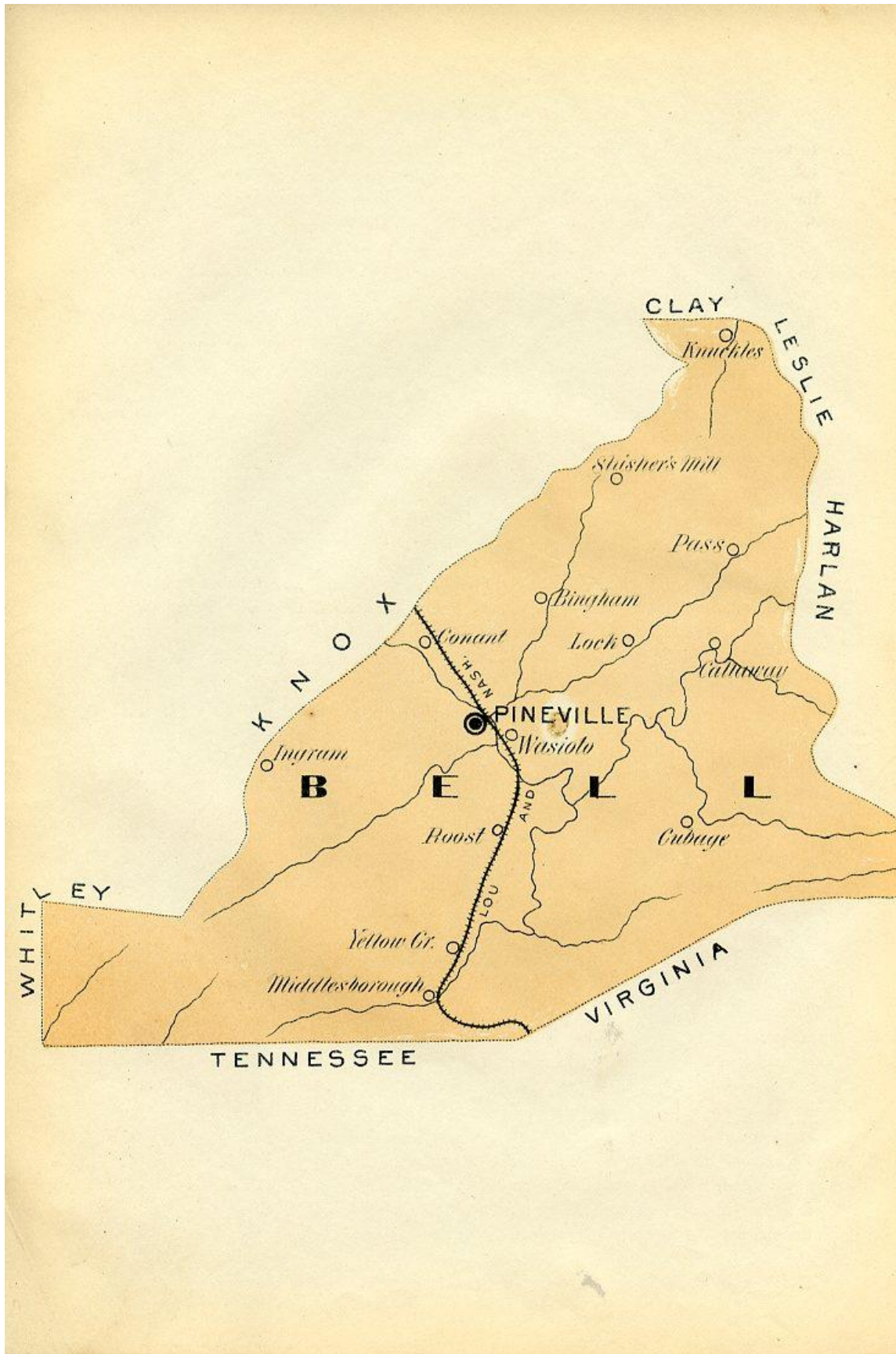


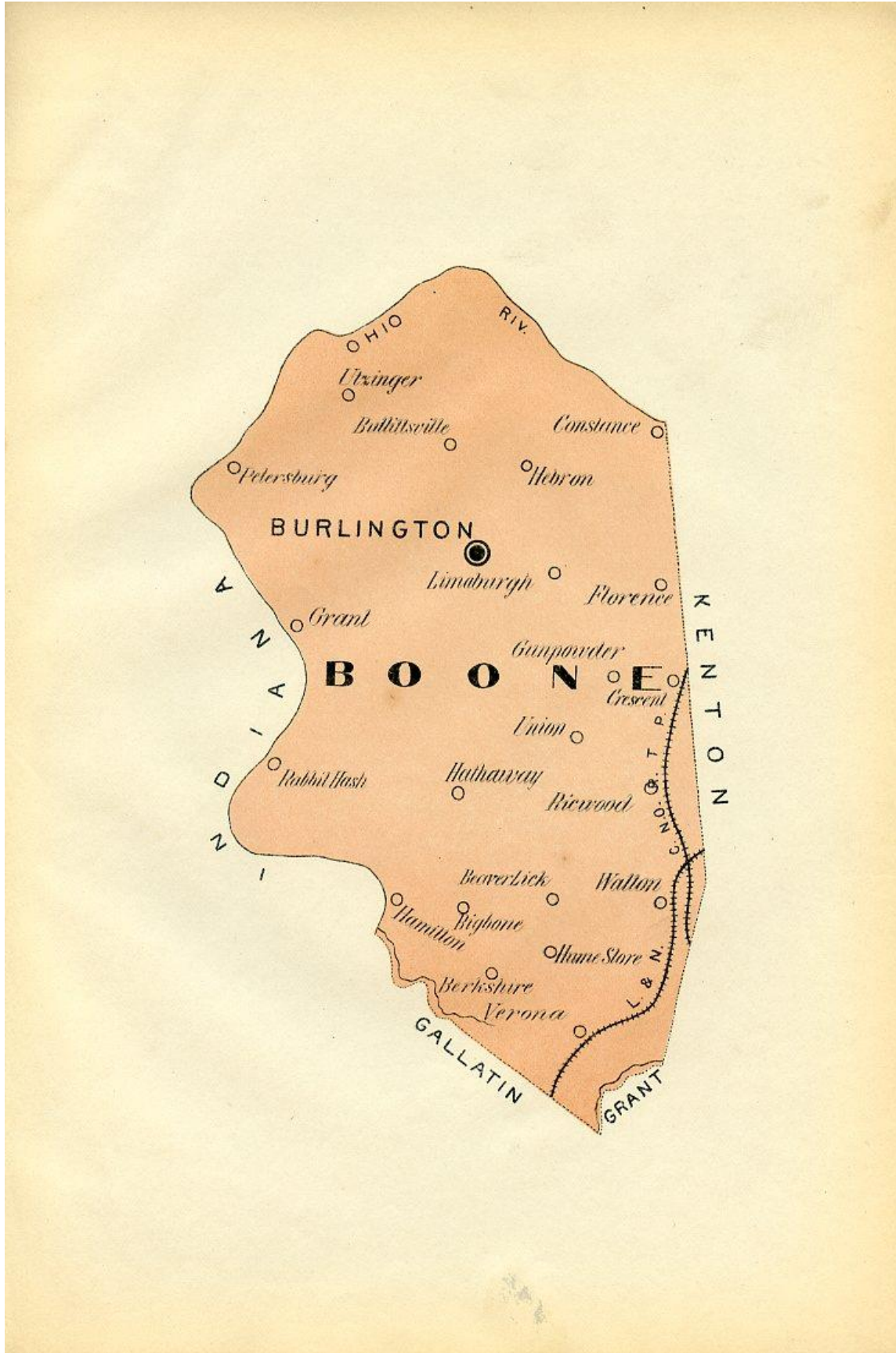


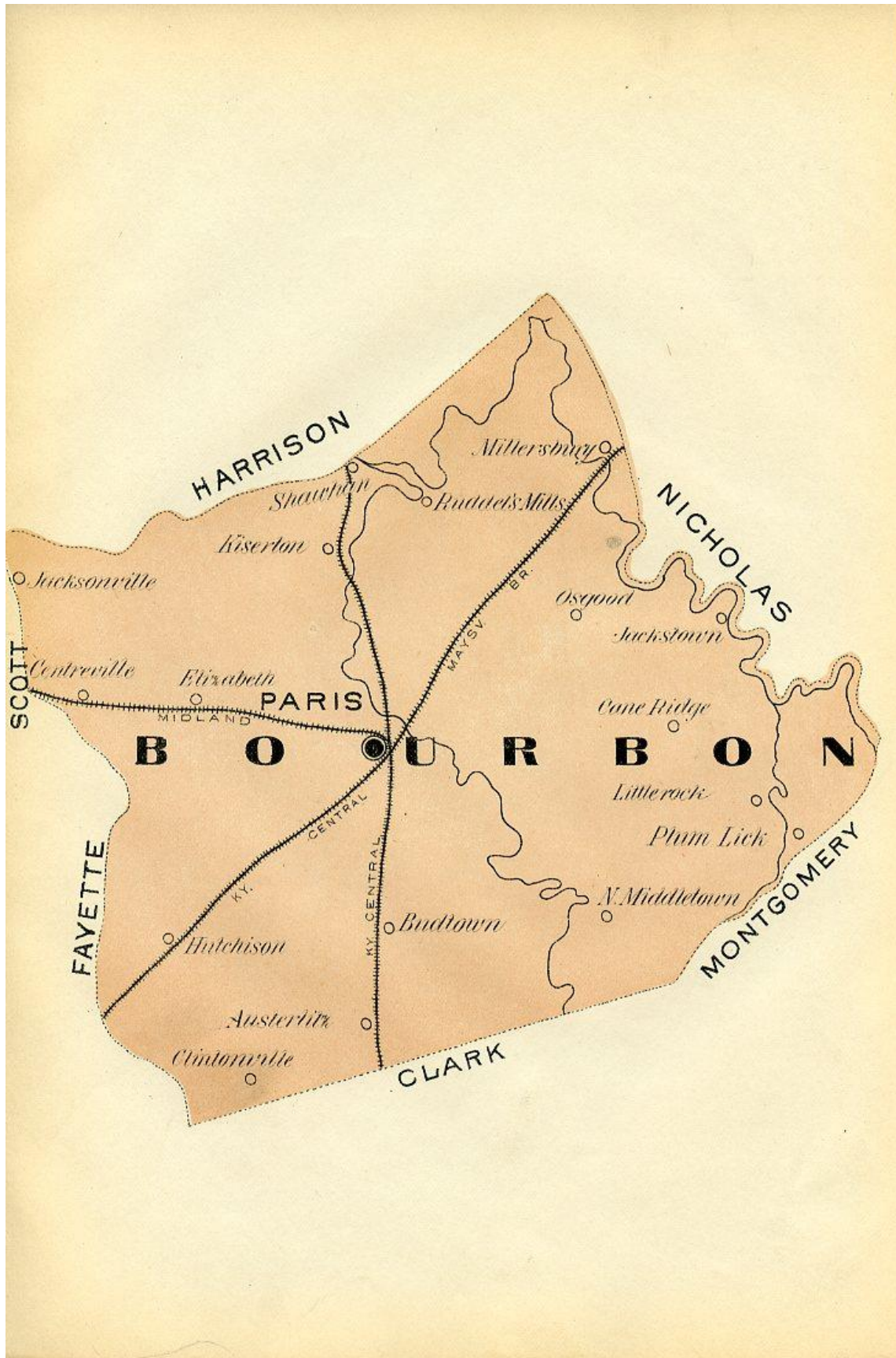


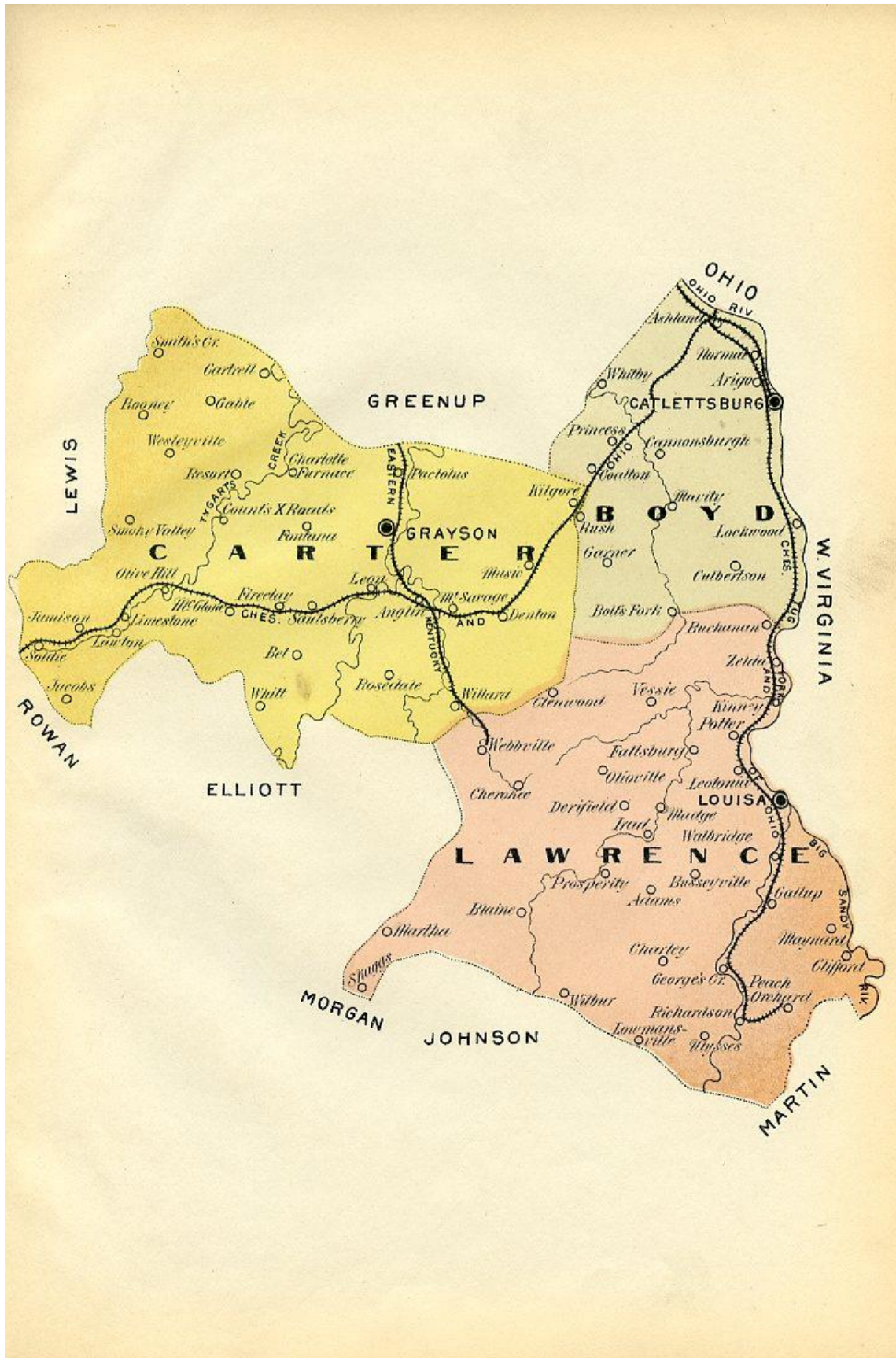


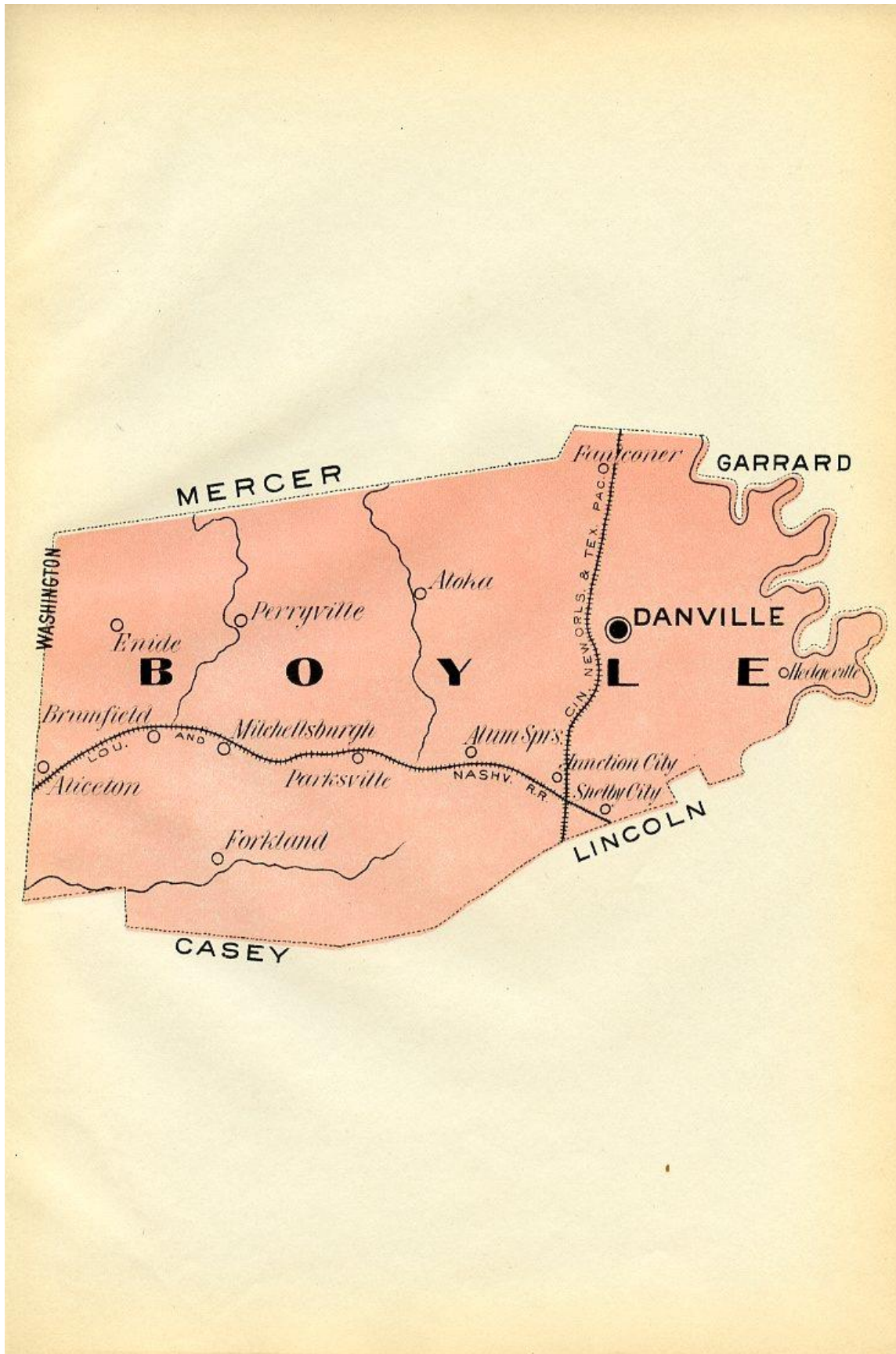




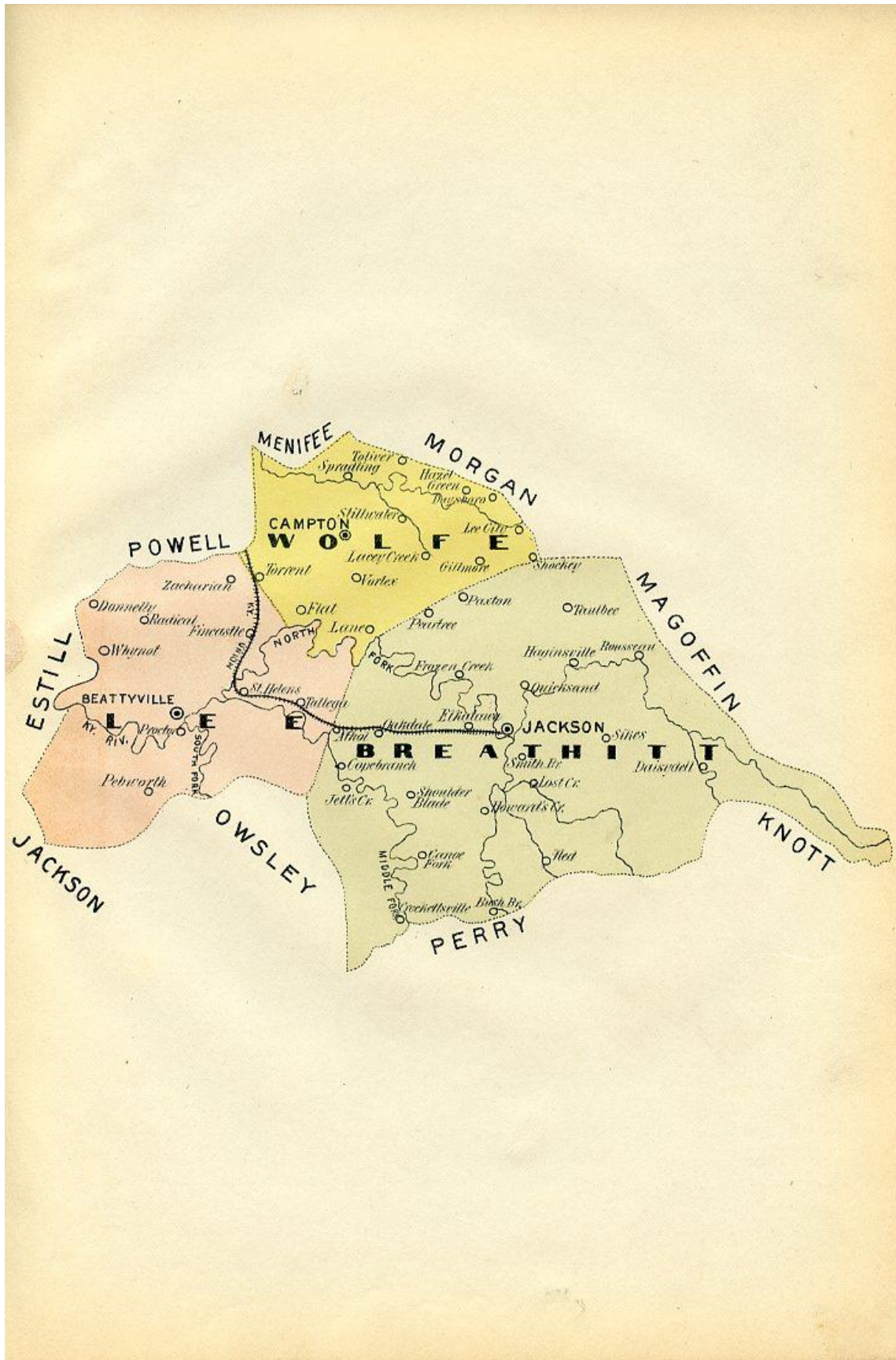


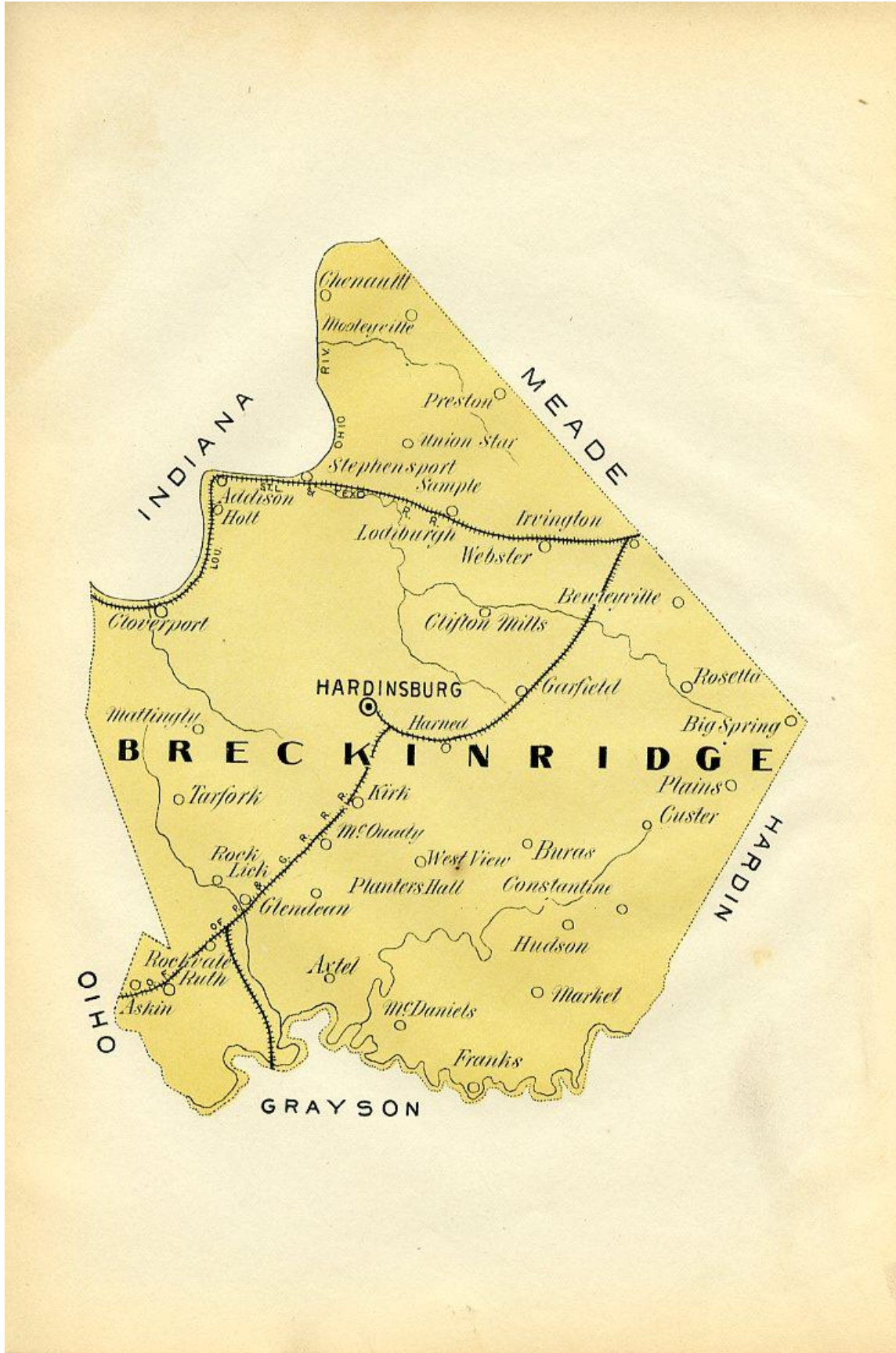


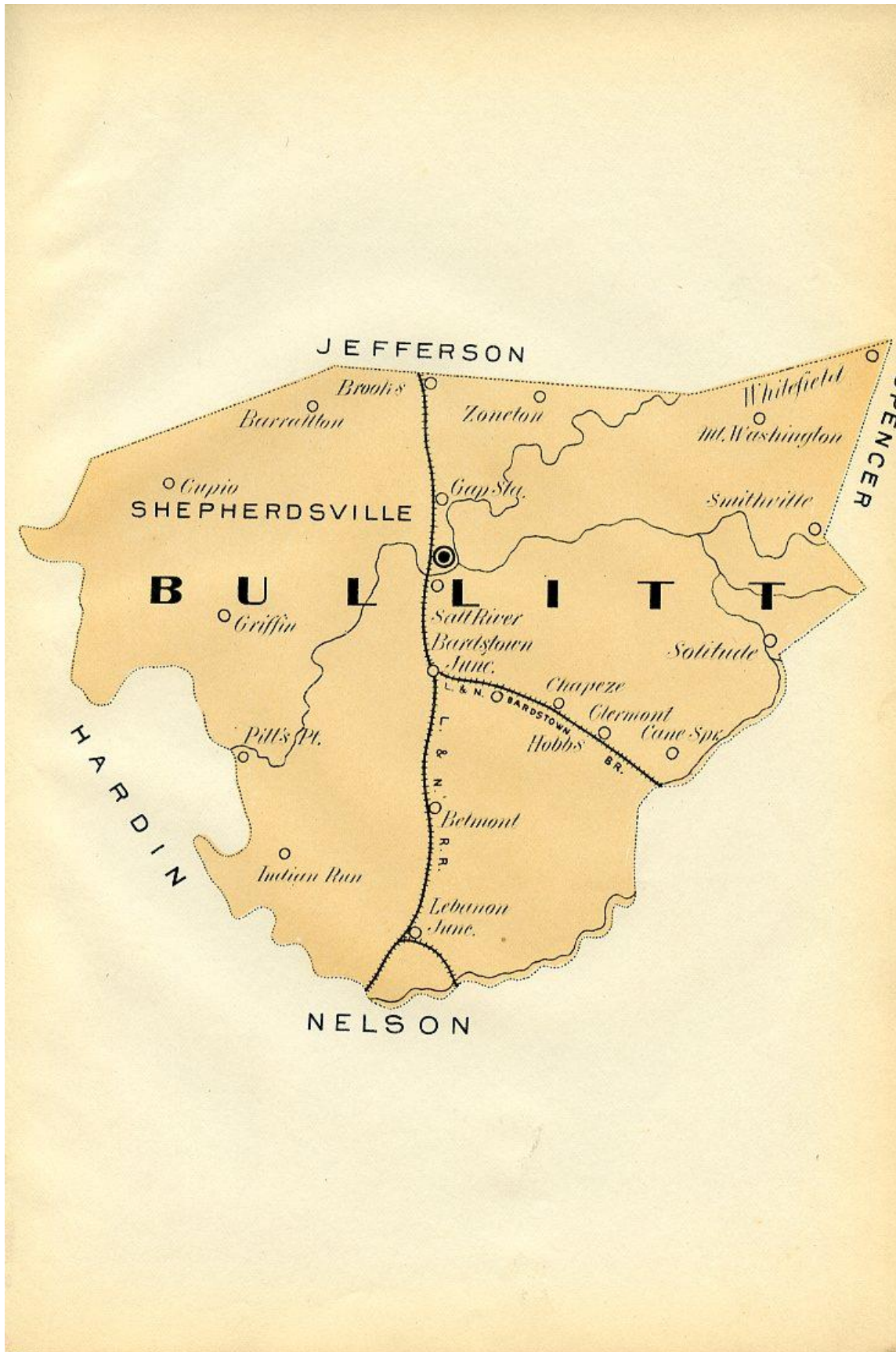






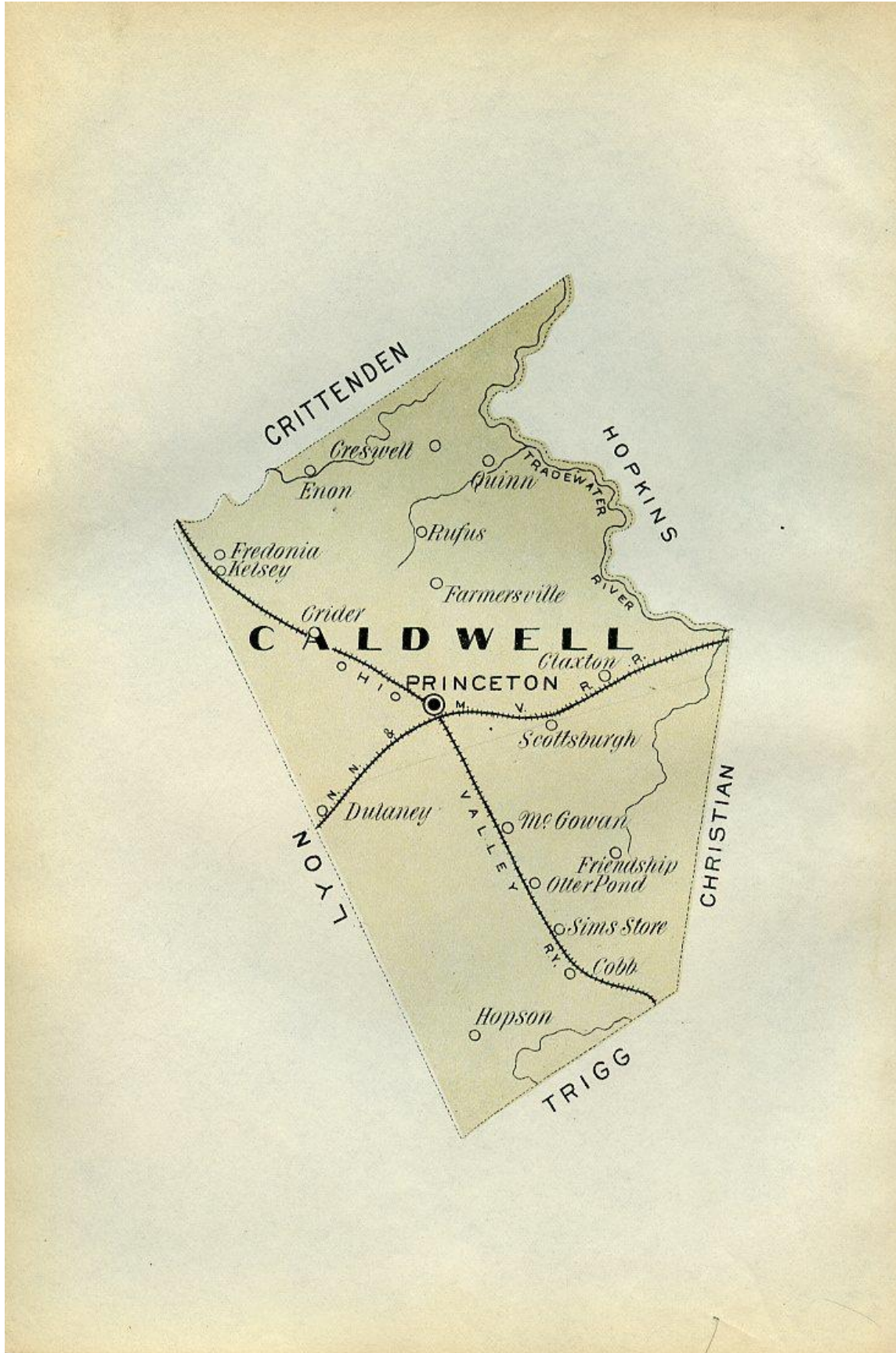


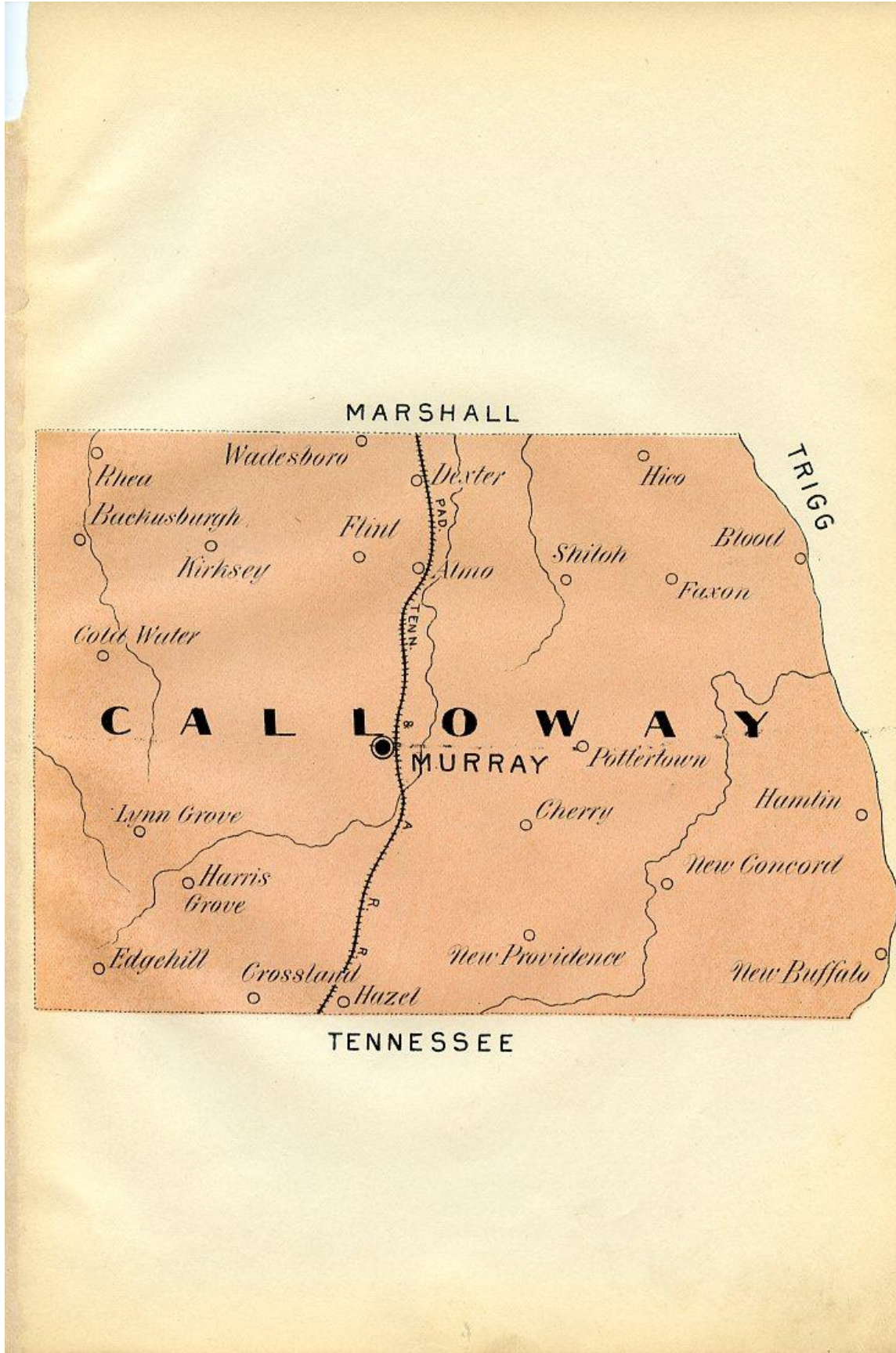


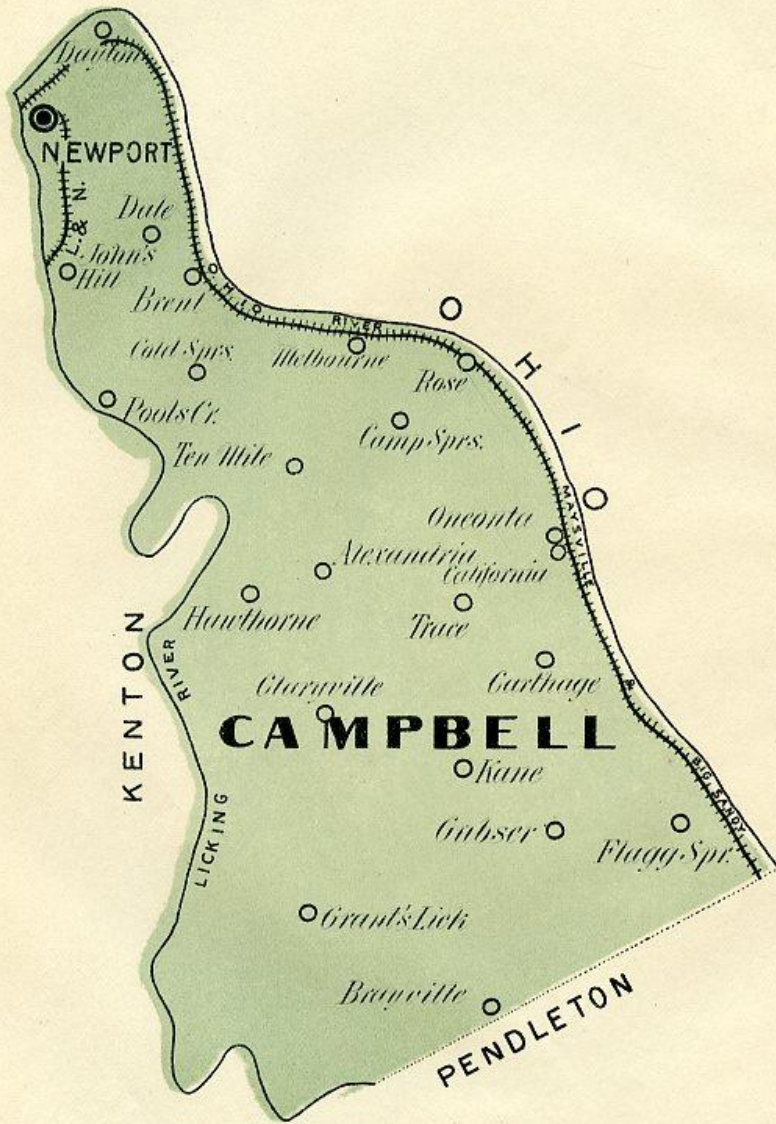


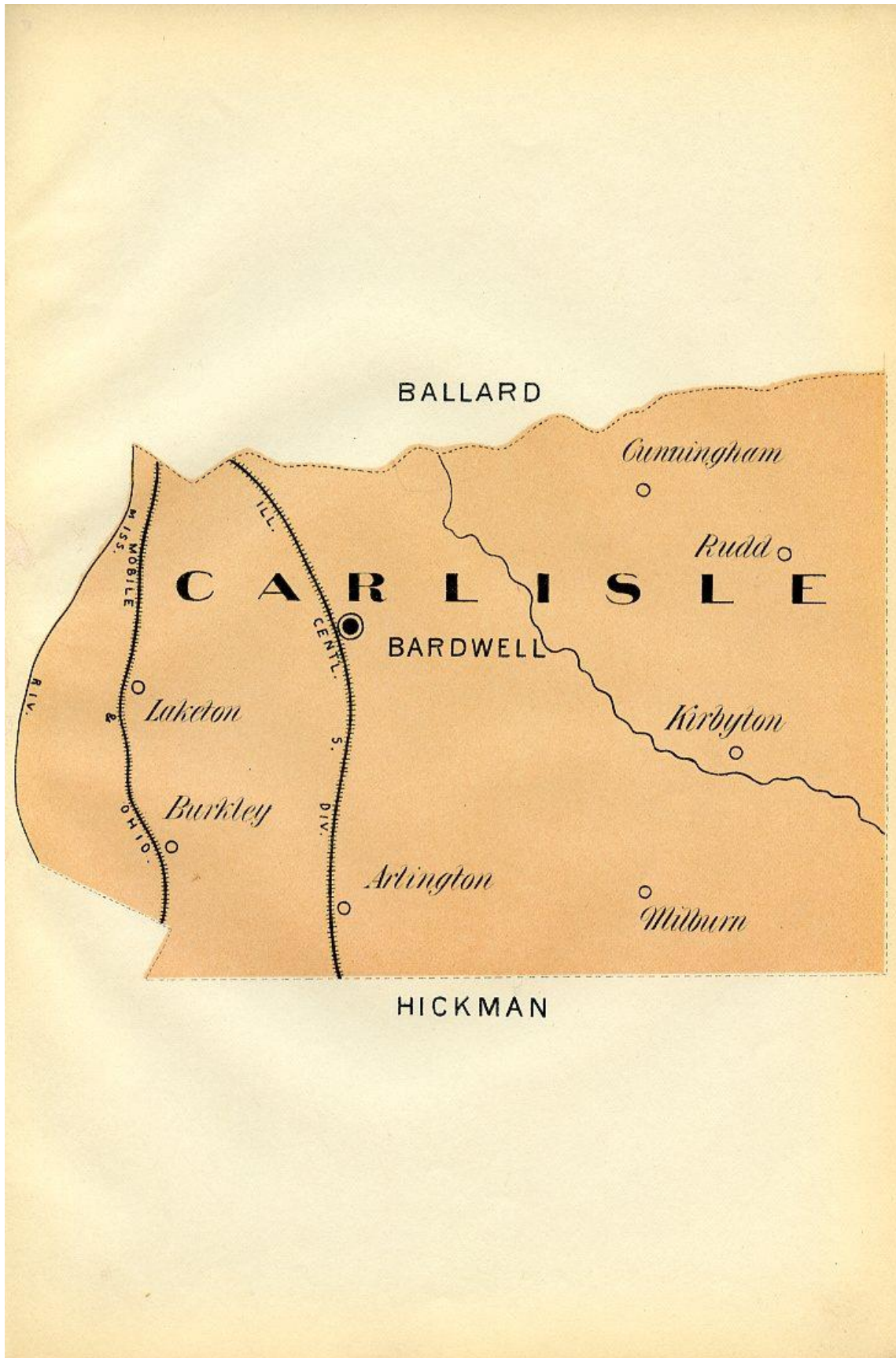


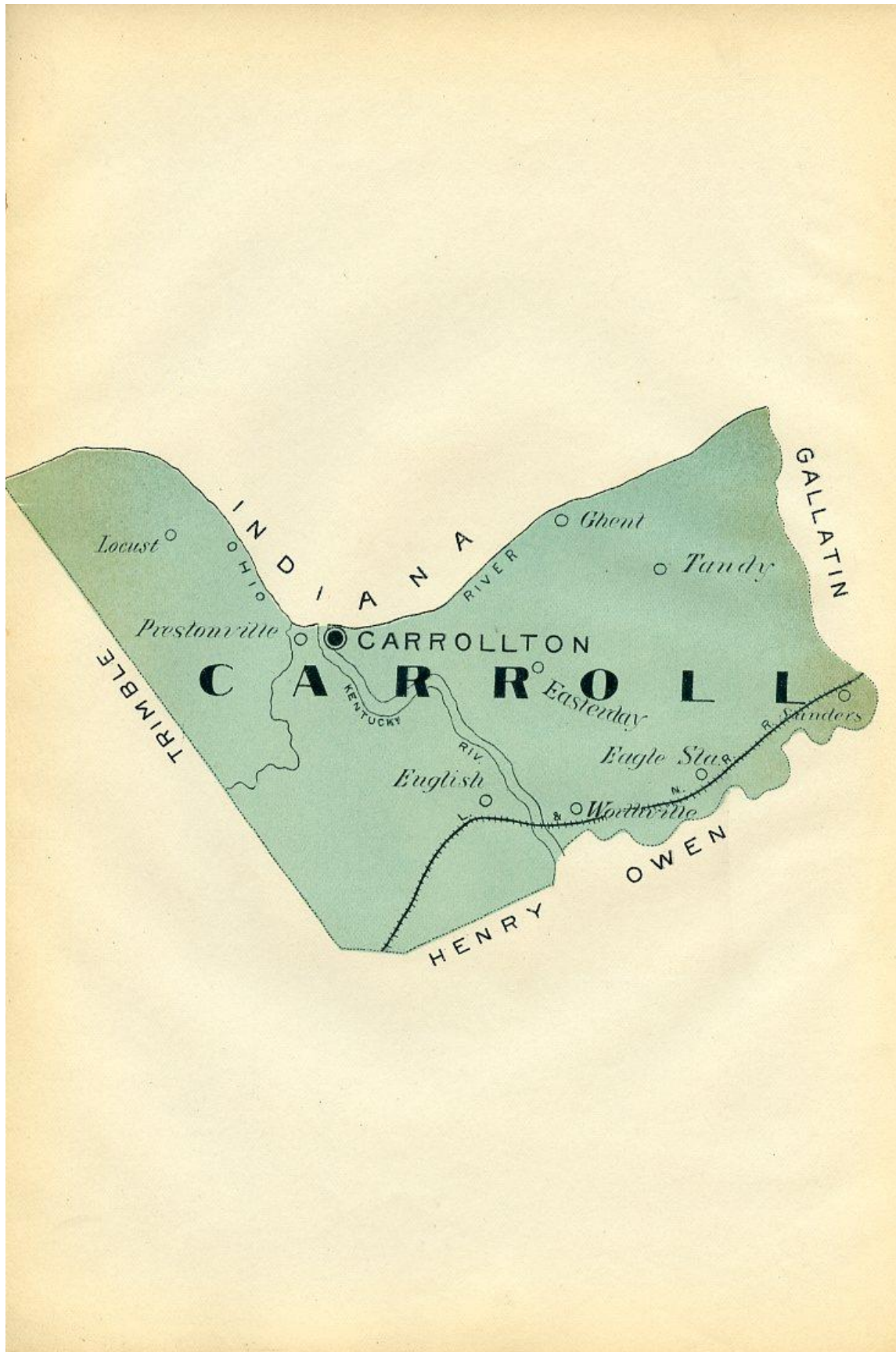
F. S. Y.

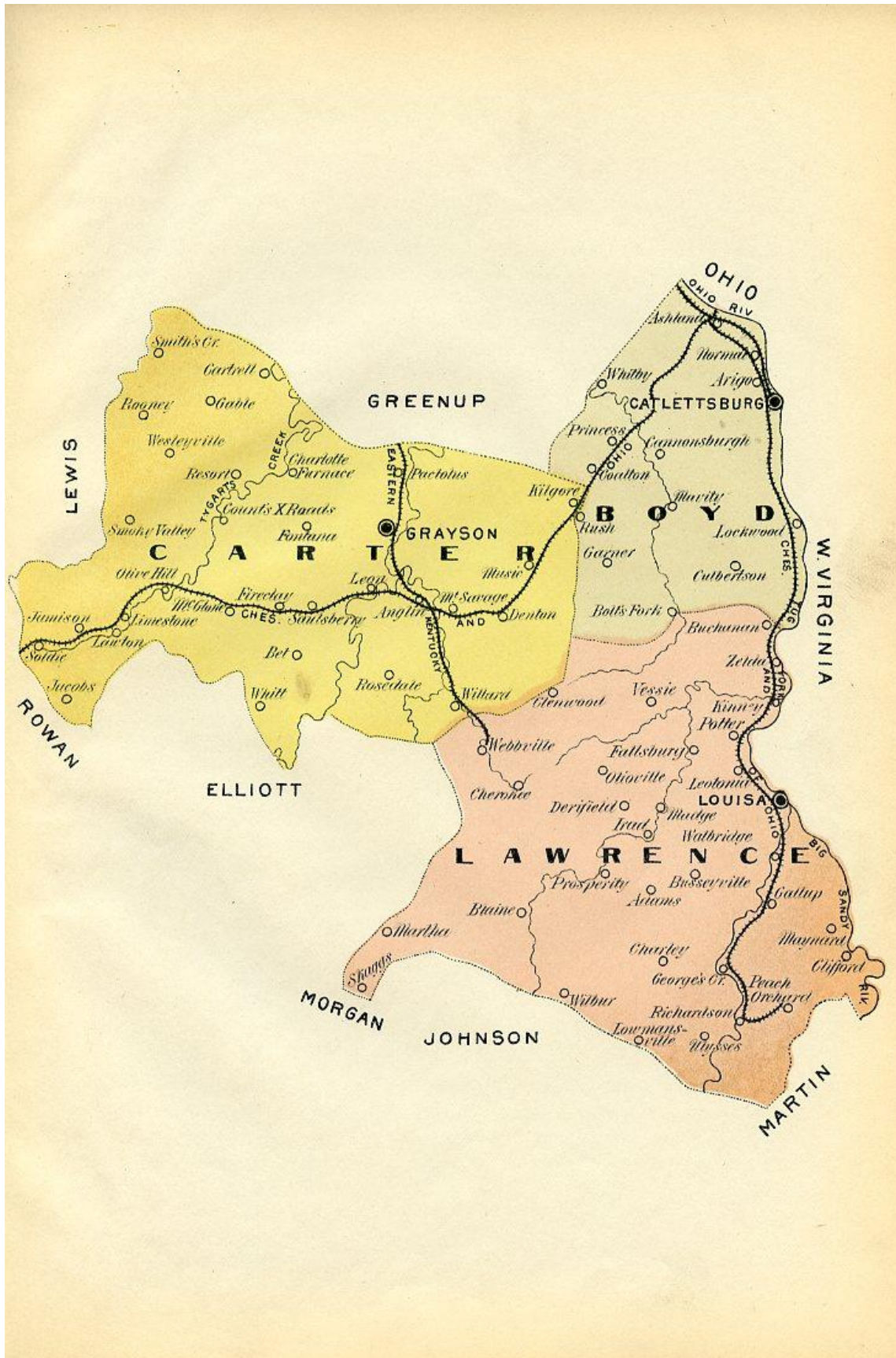


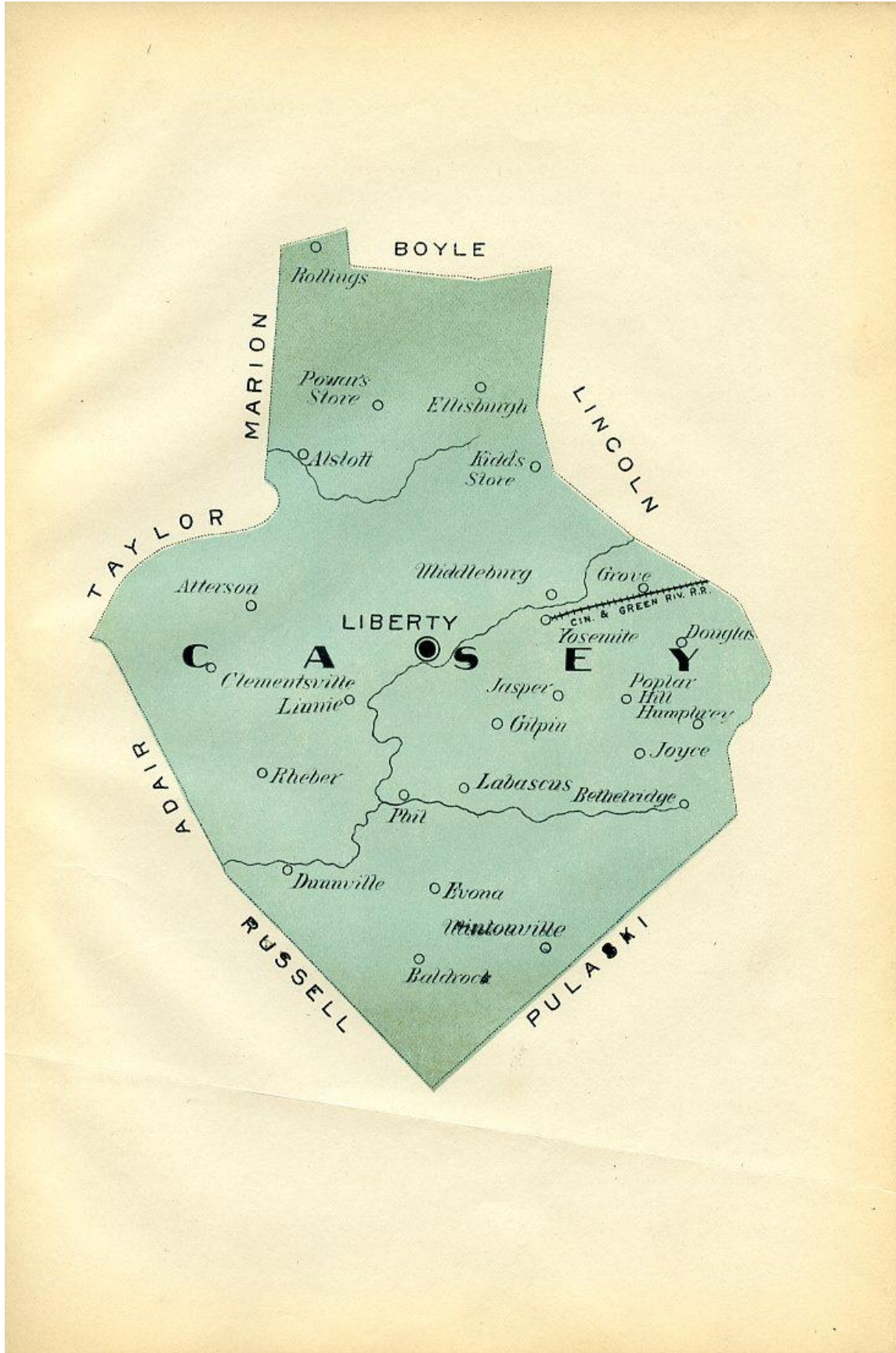


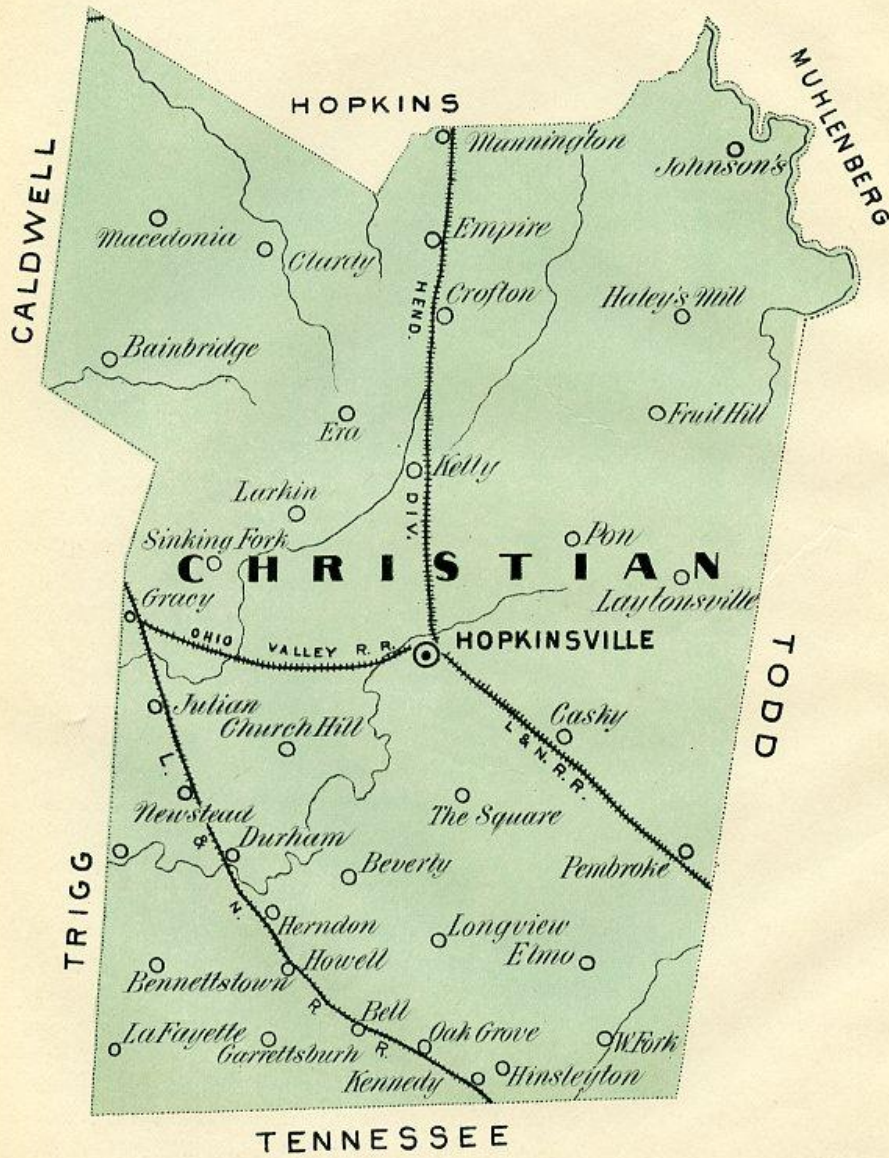


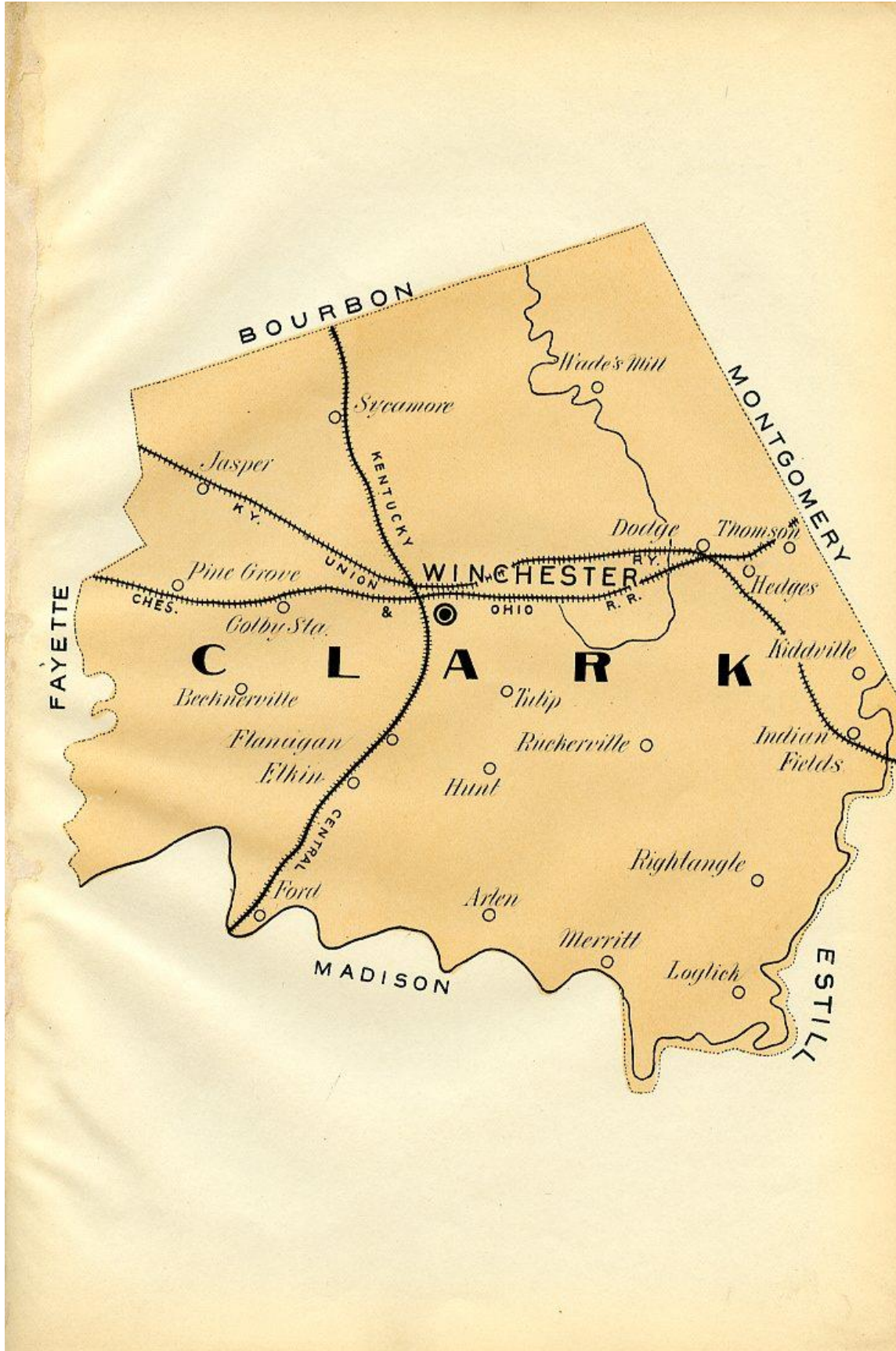


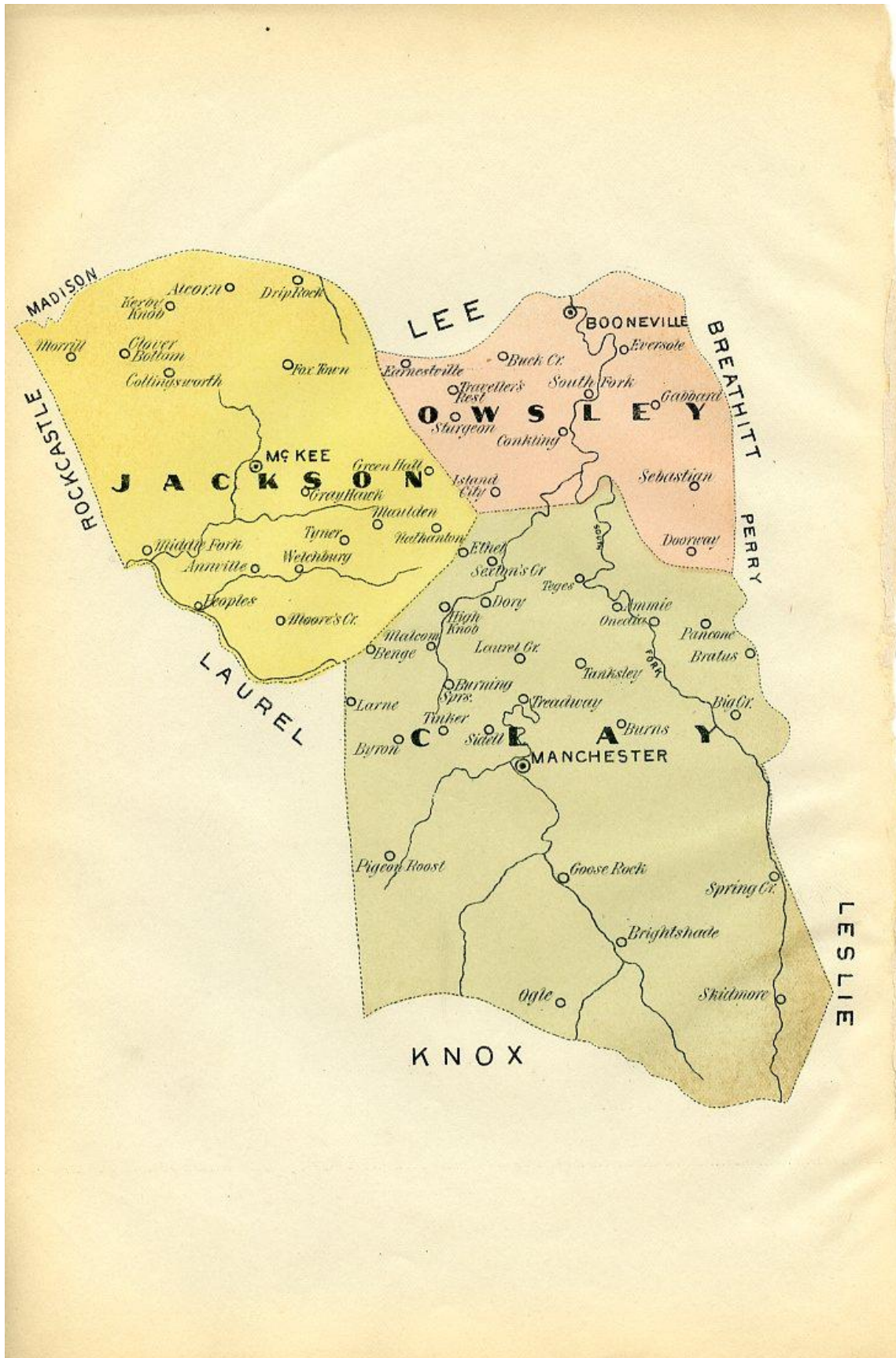


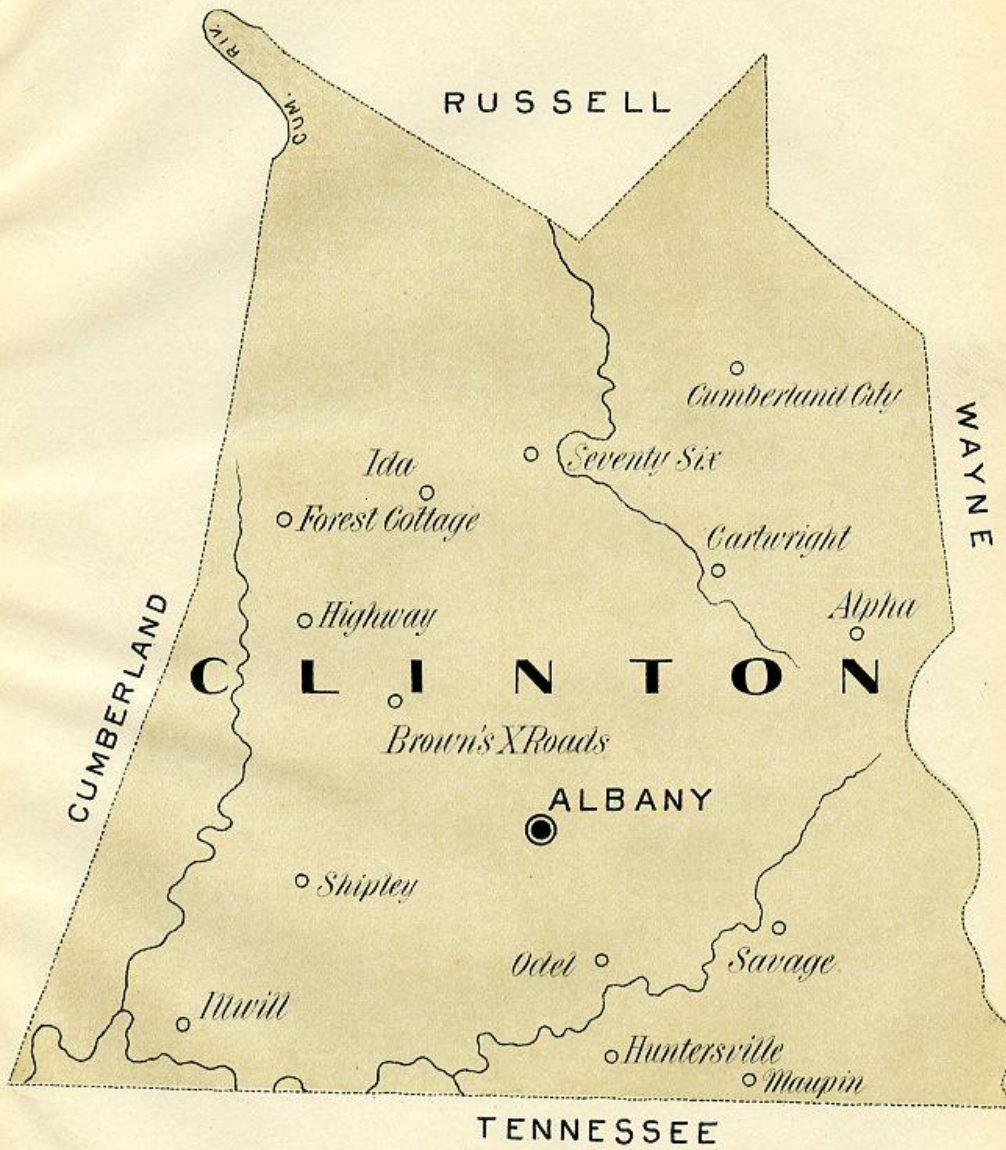


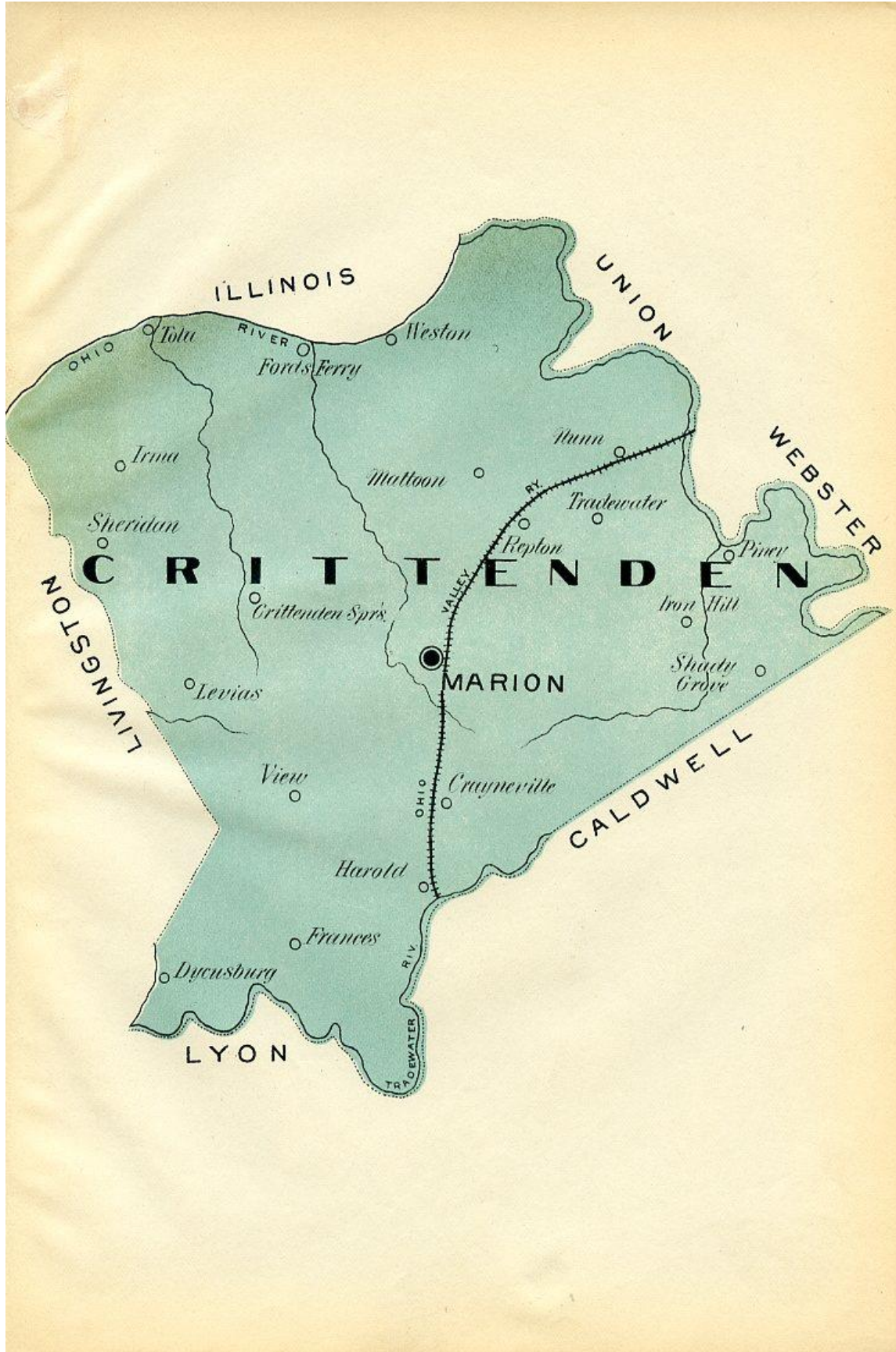


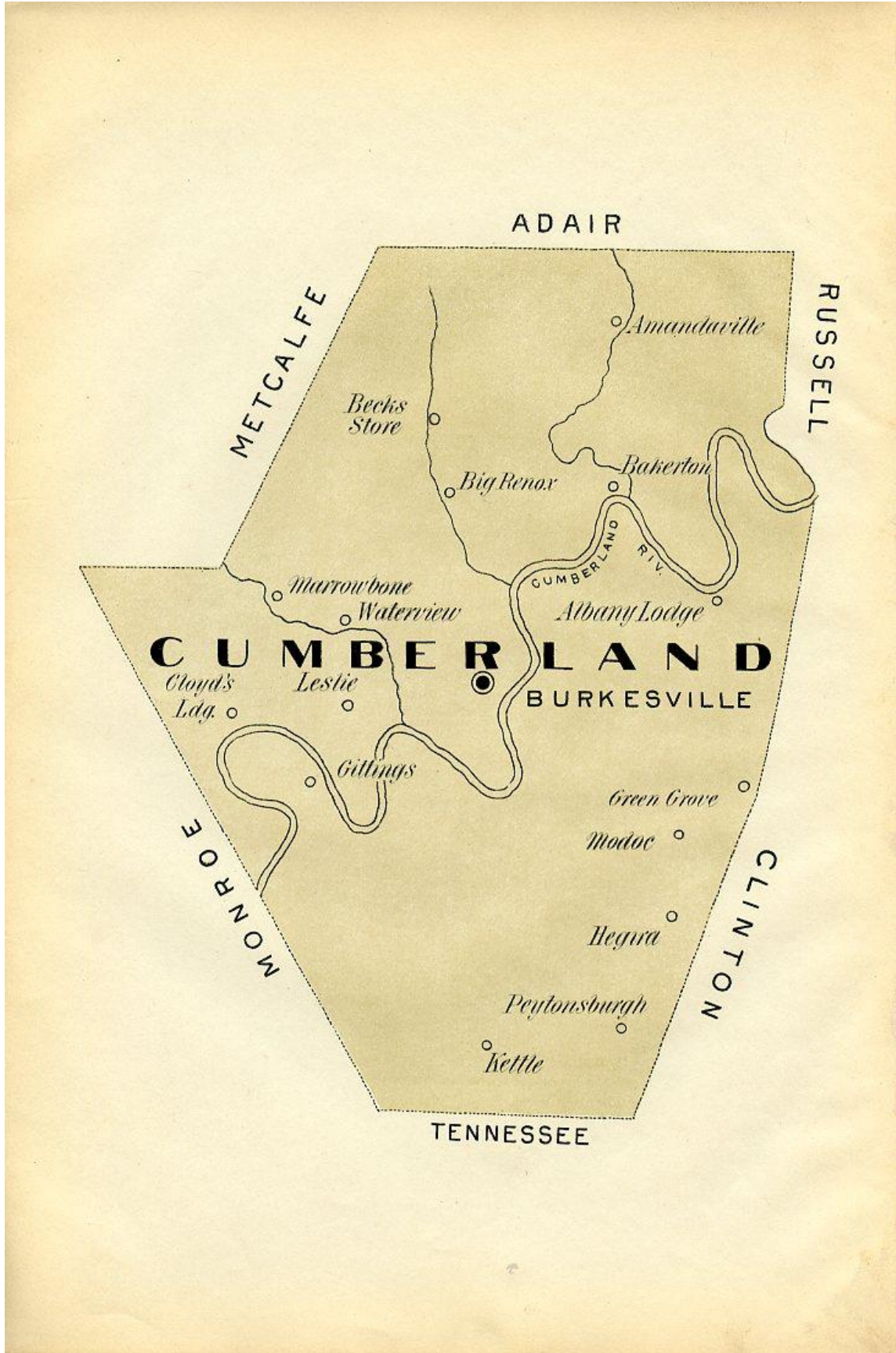


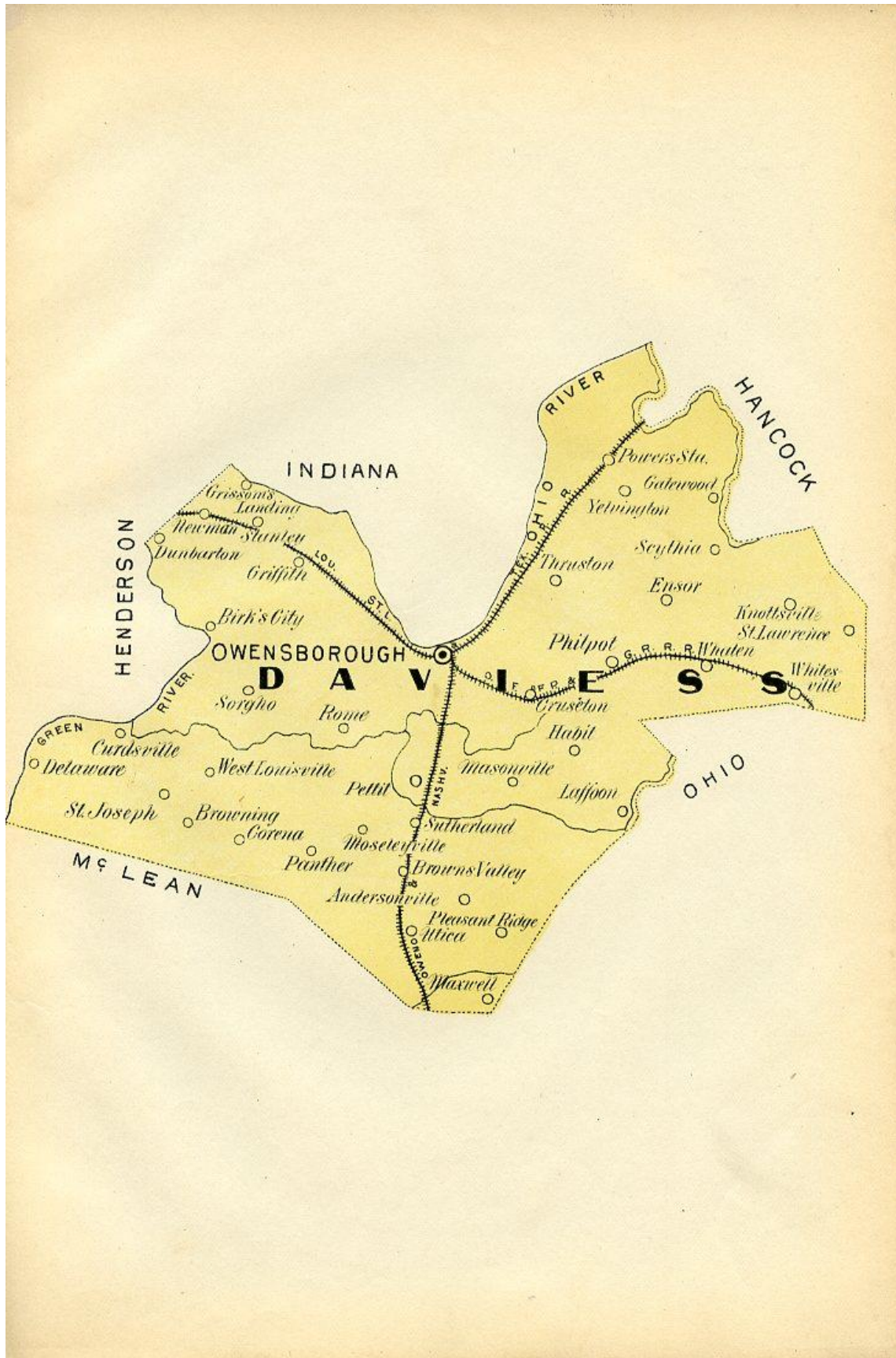


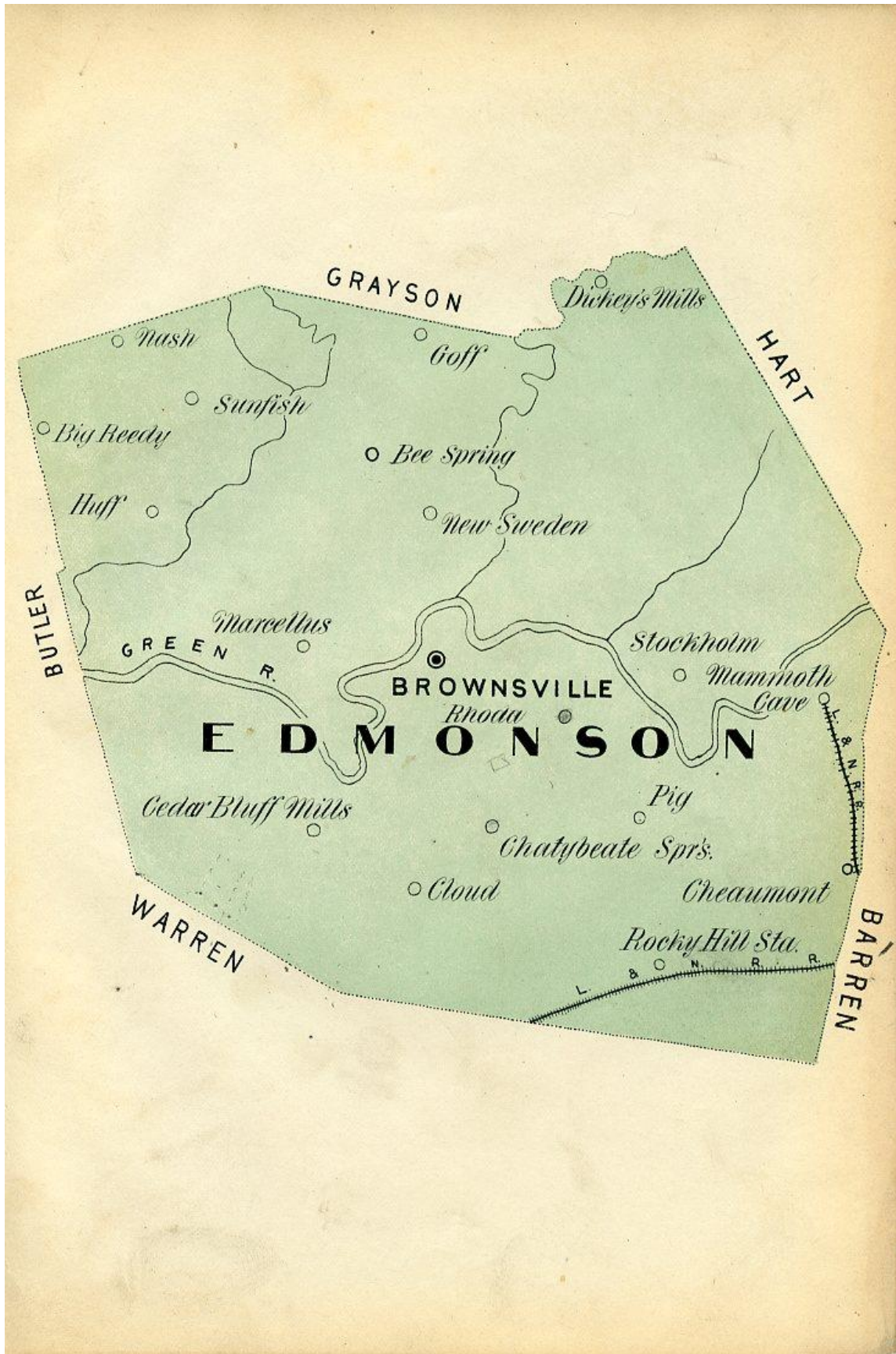


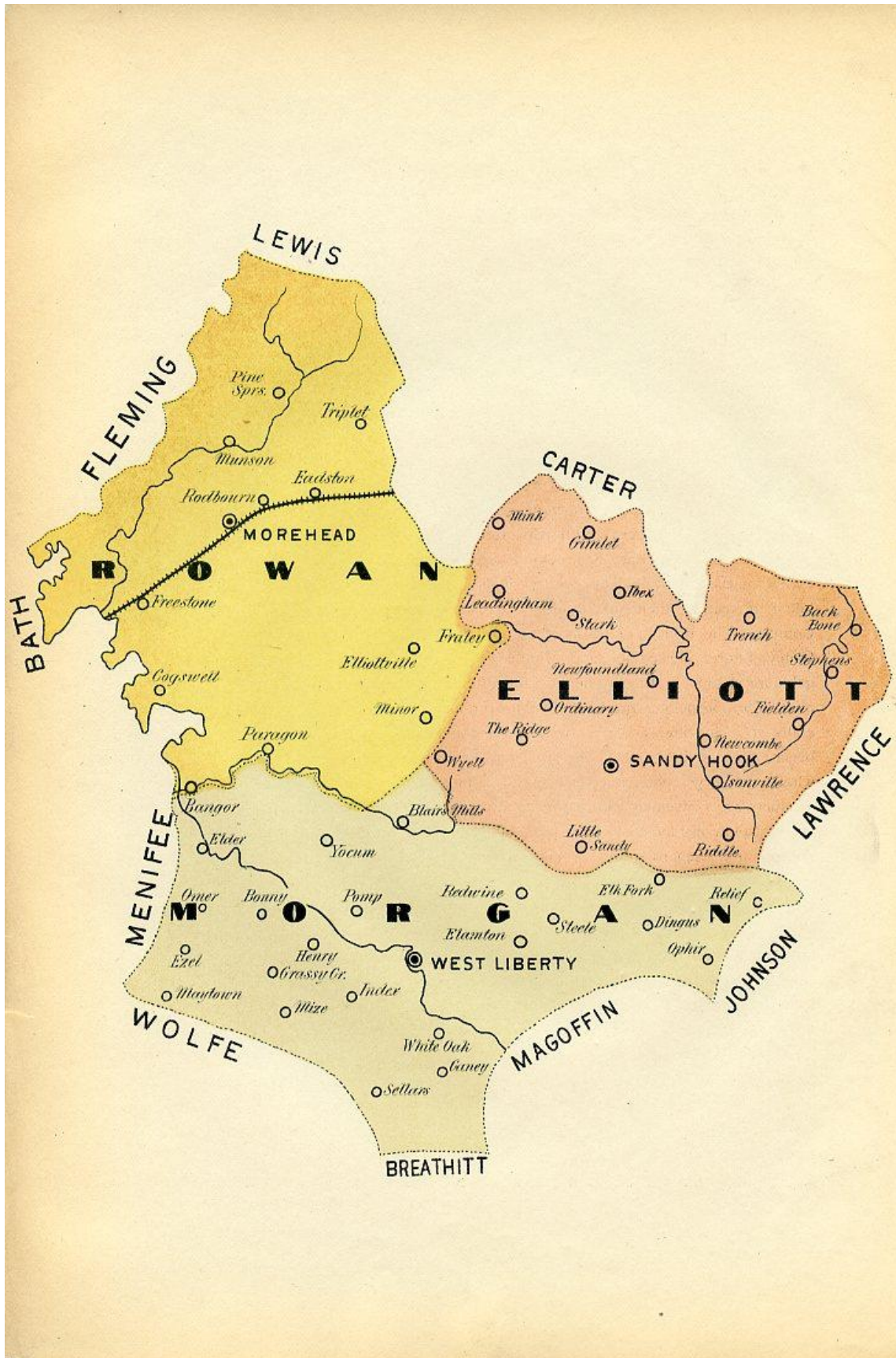


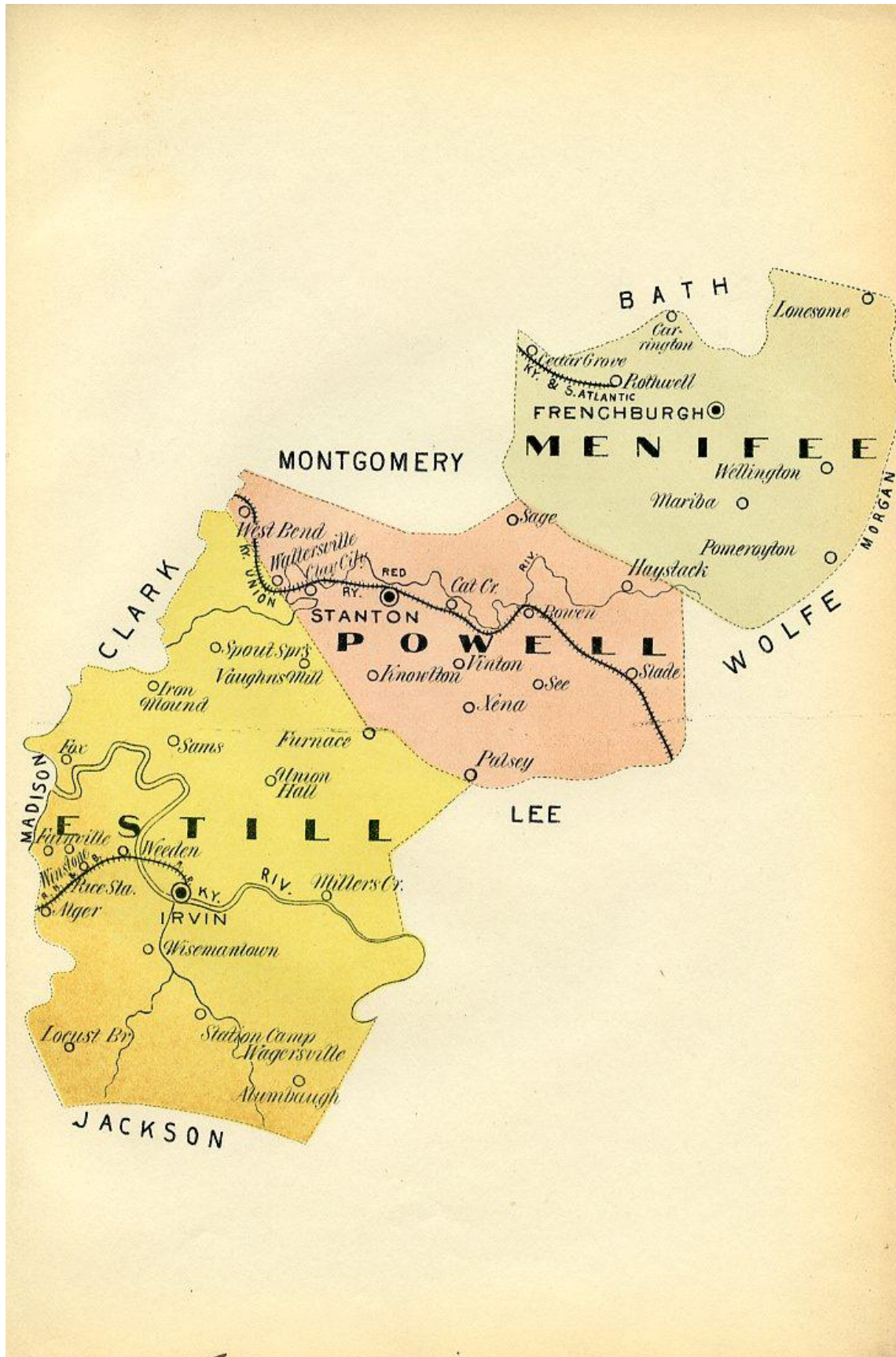


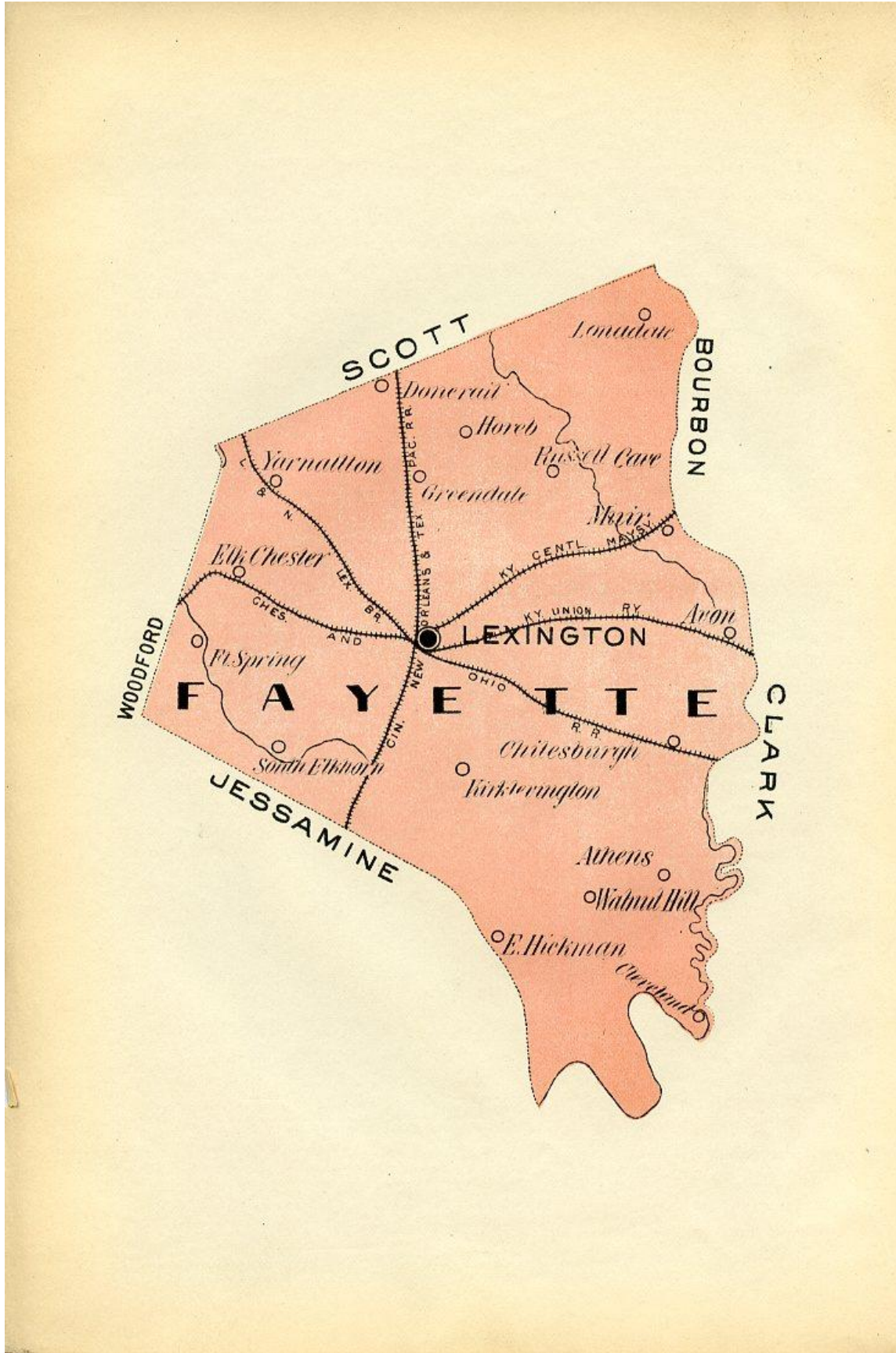


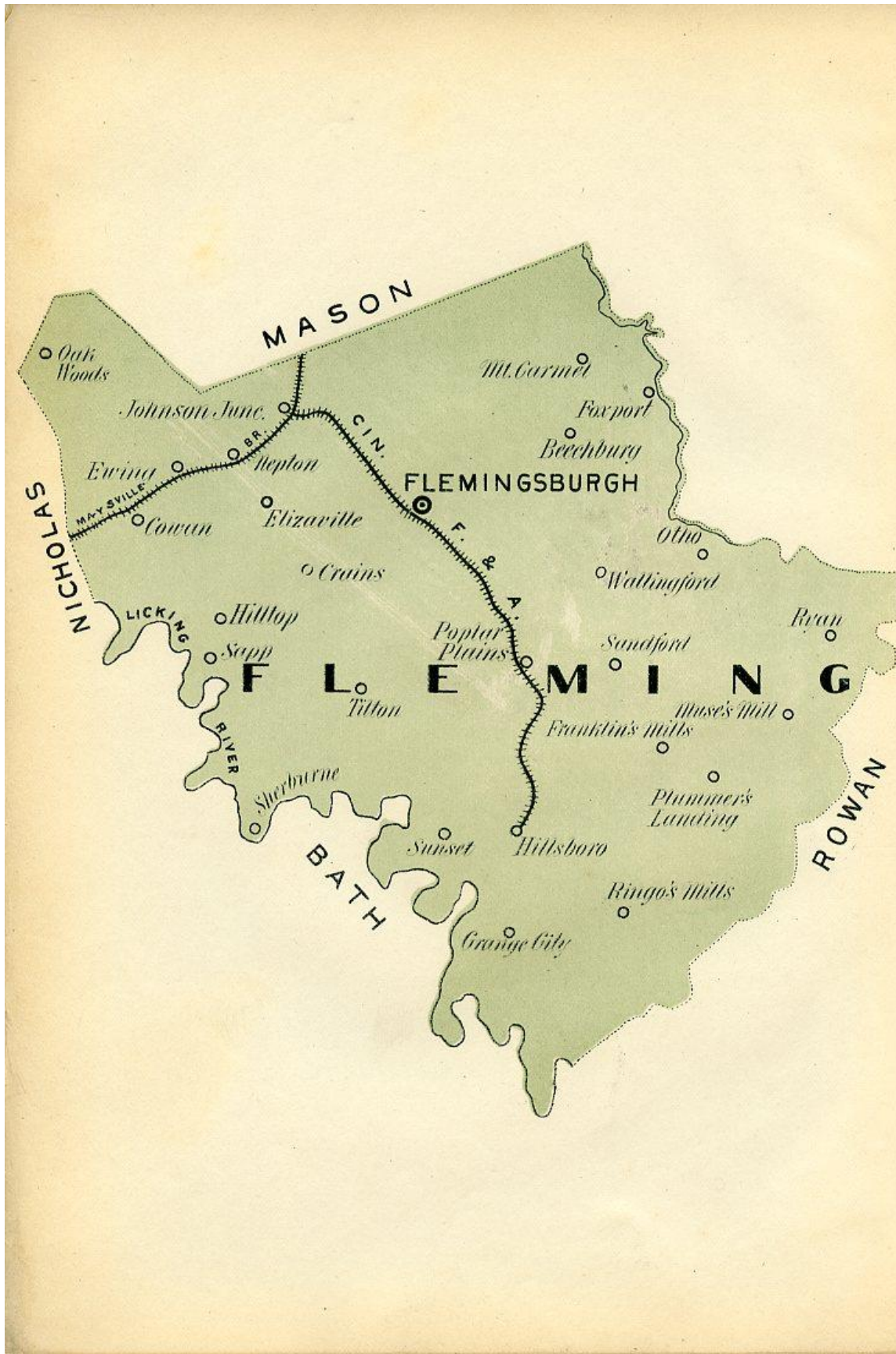


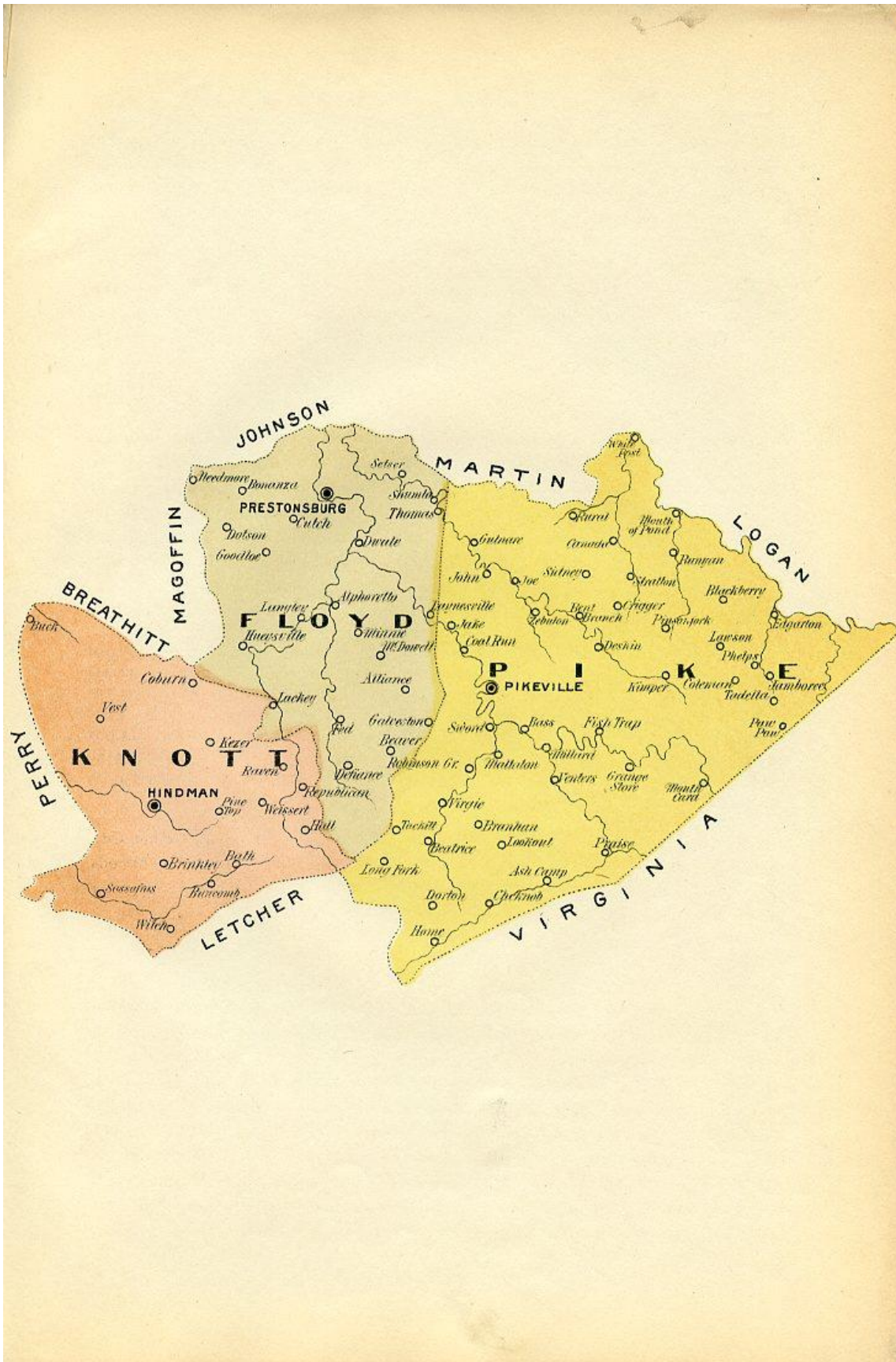


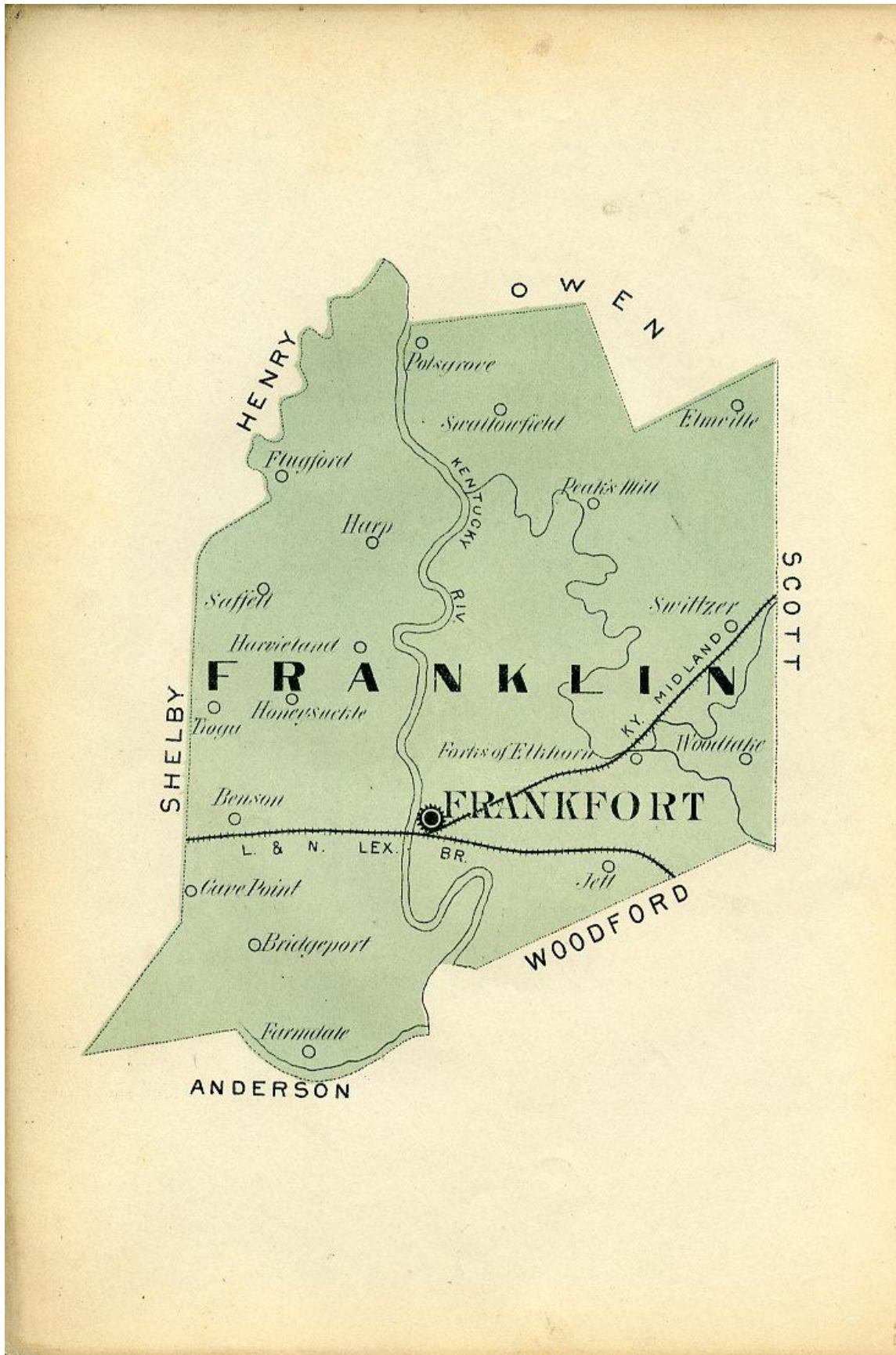


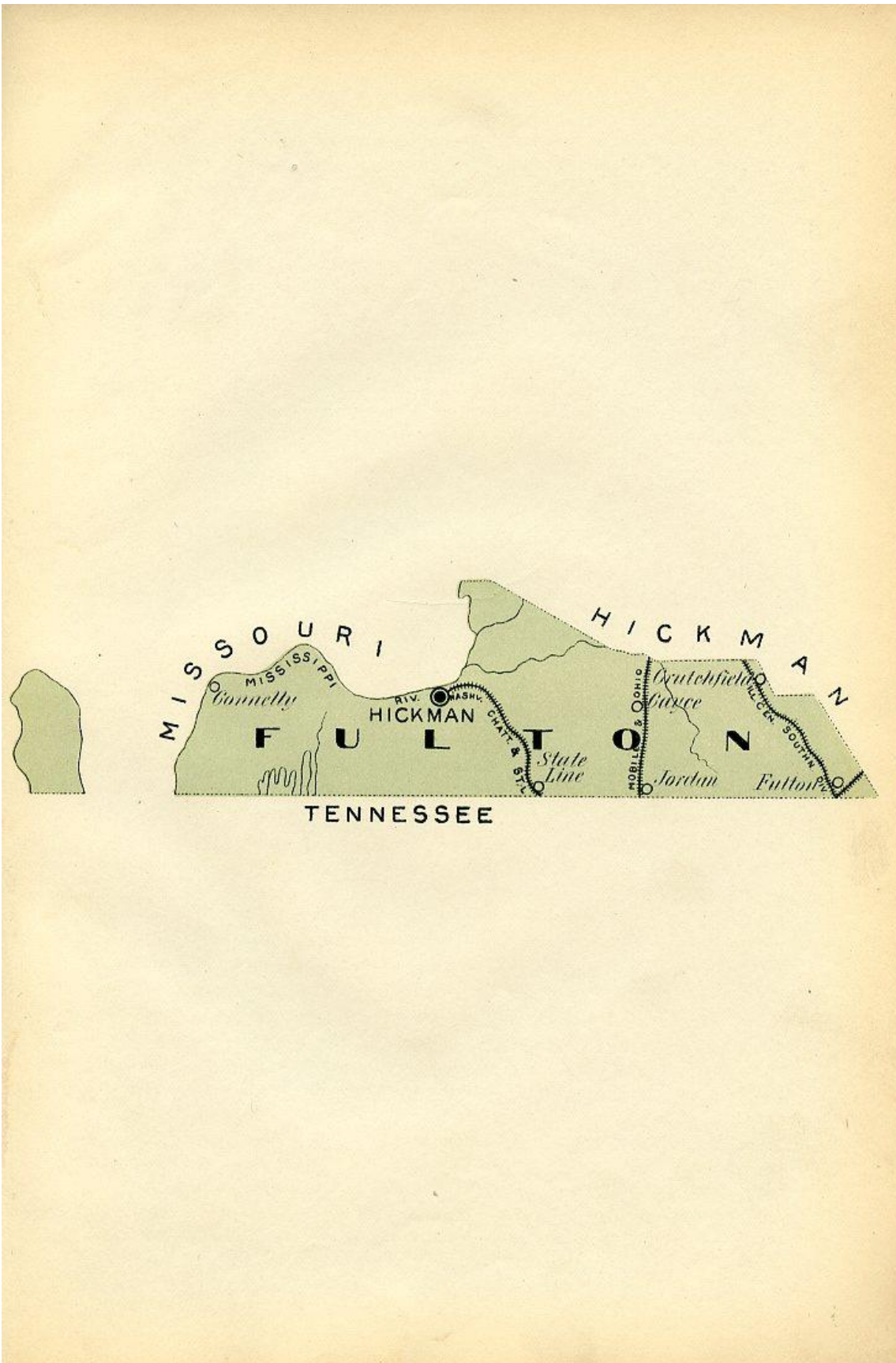


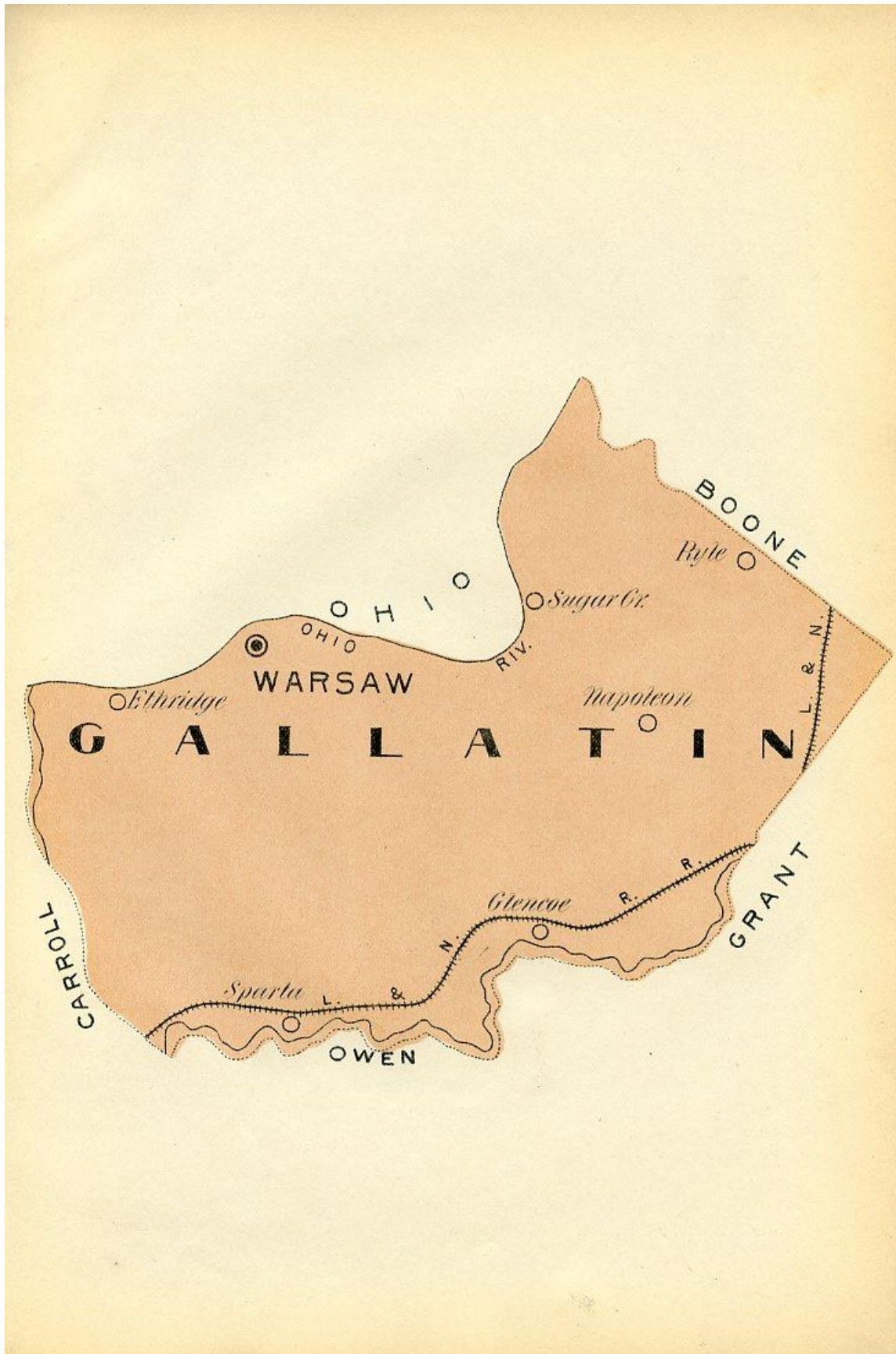


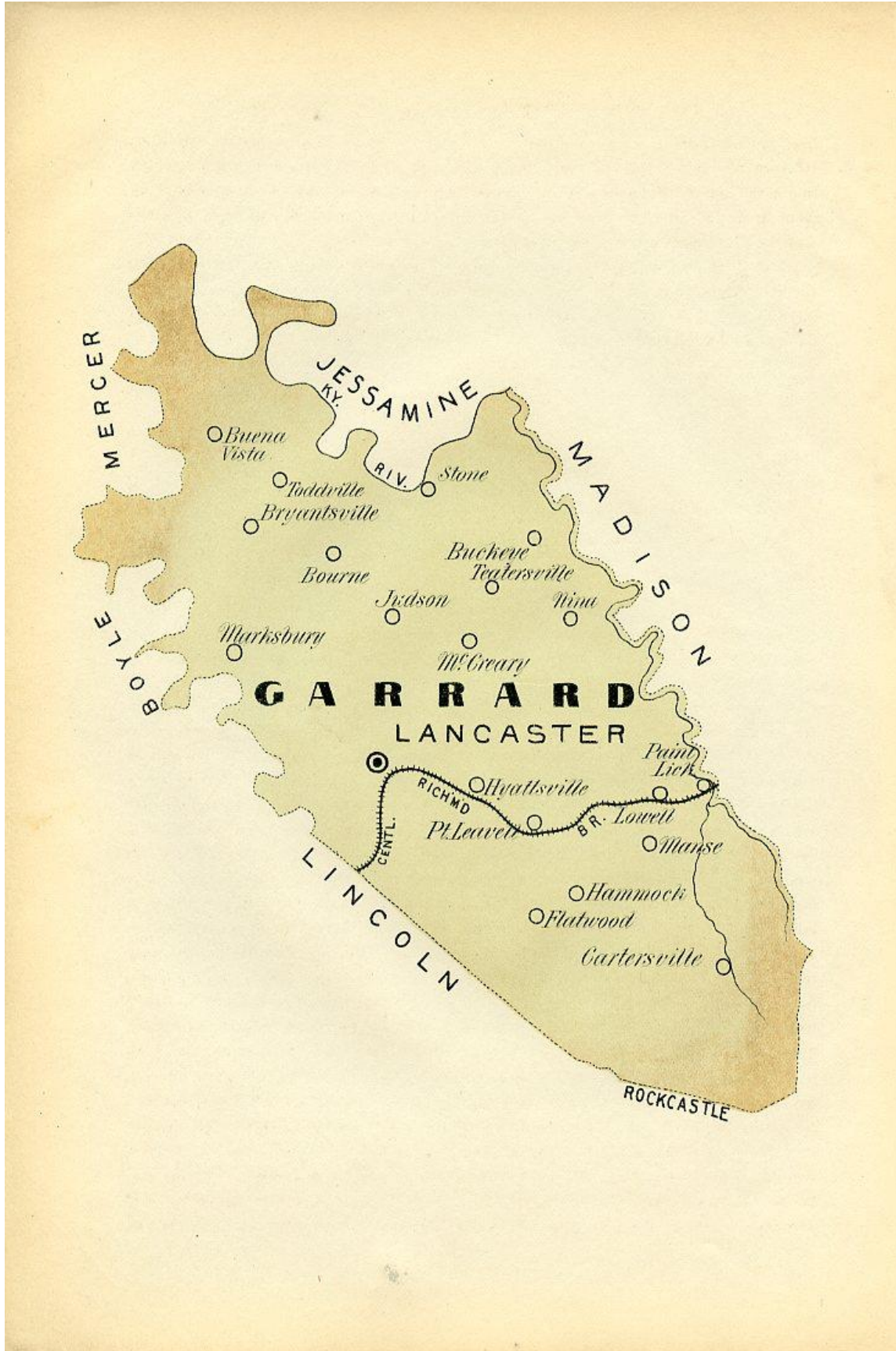


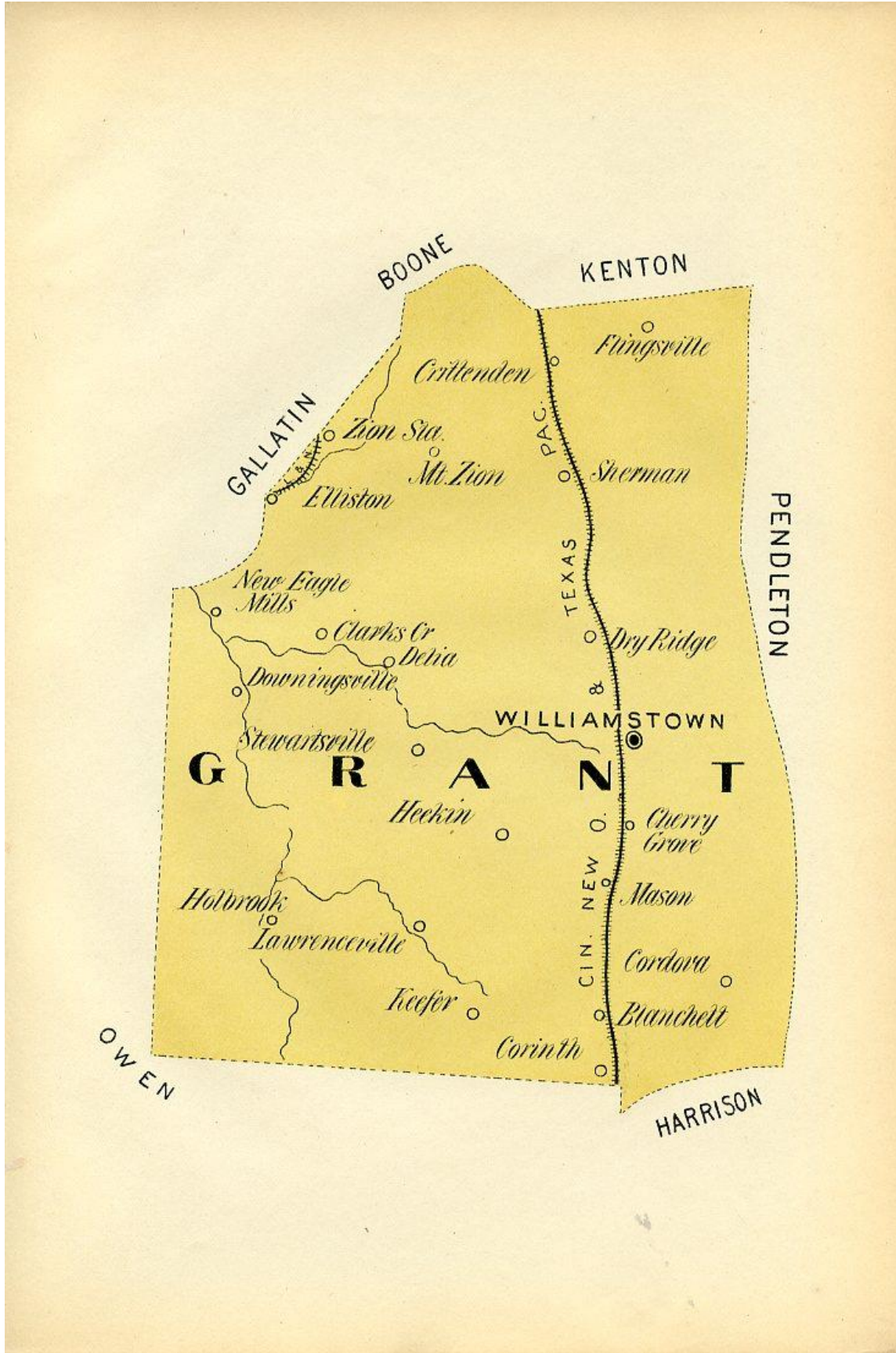


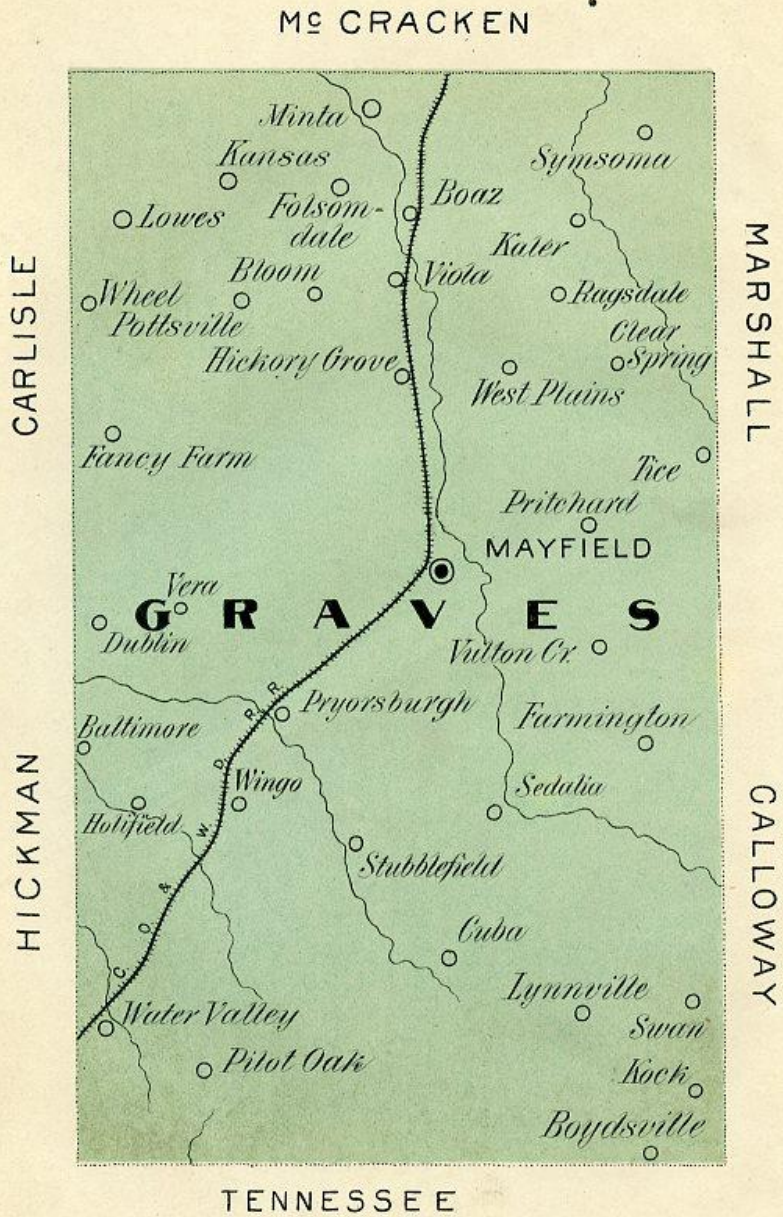


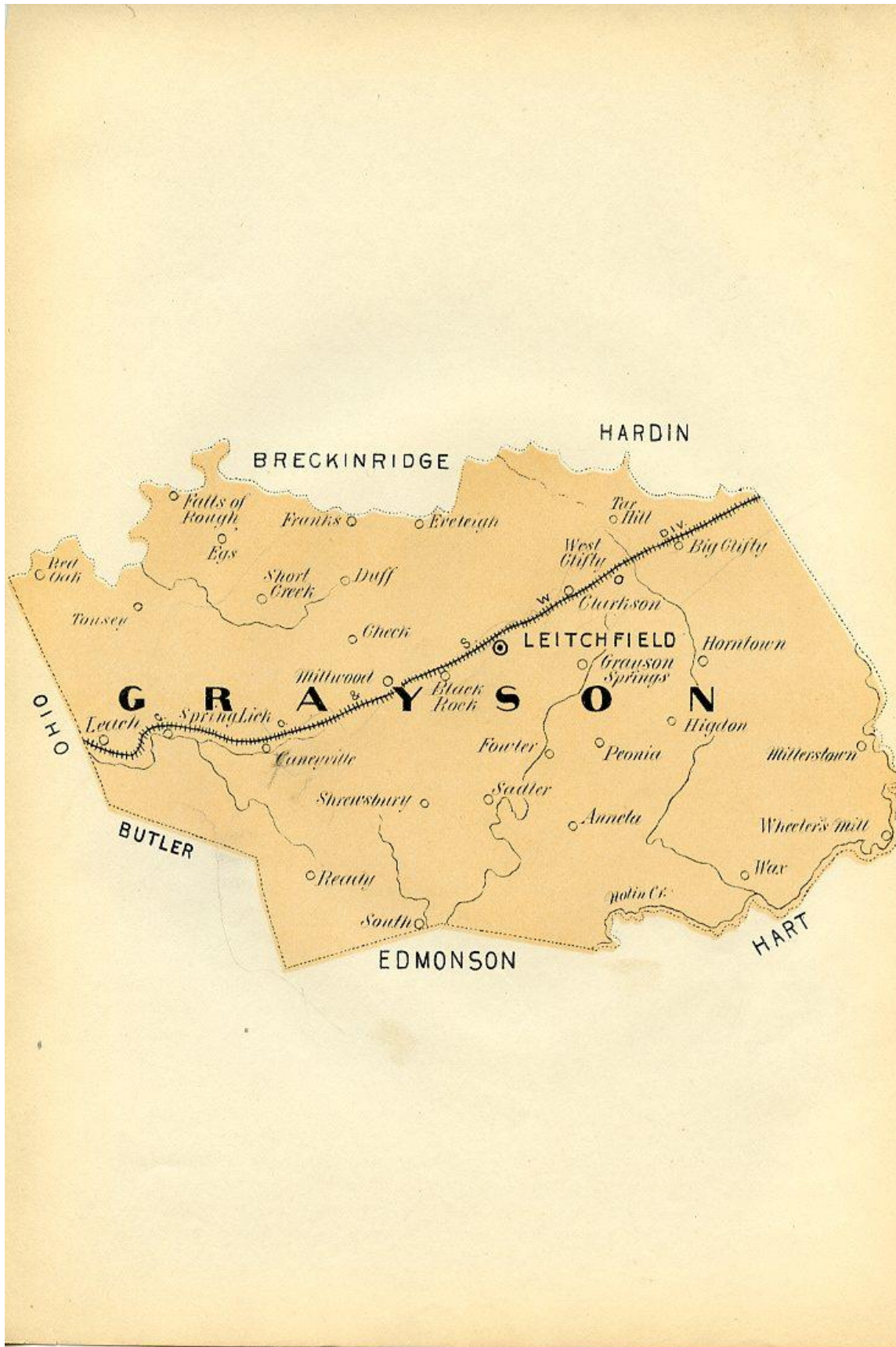


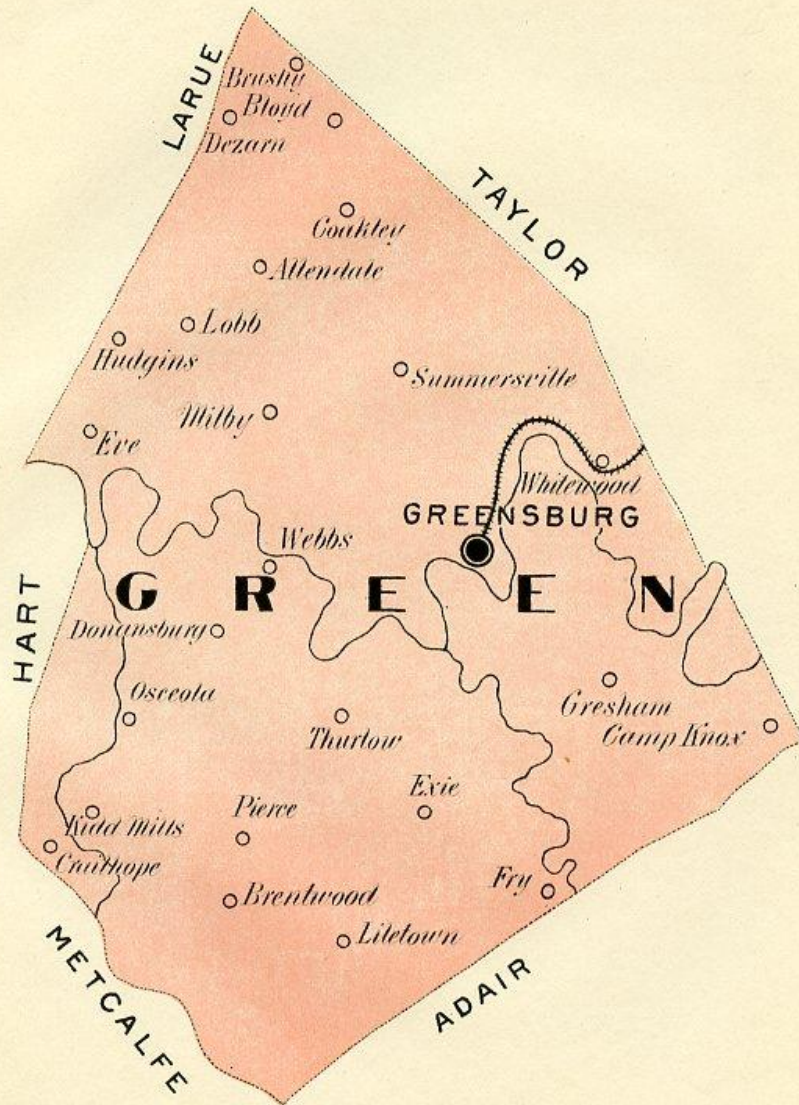




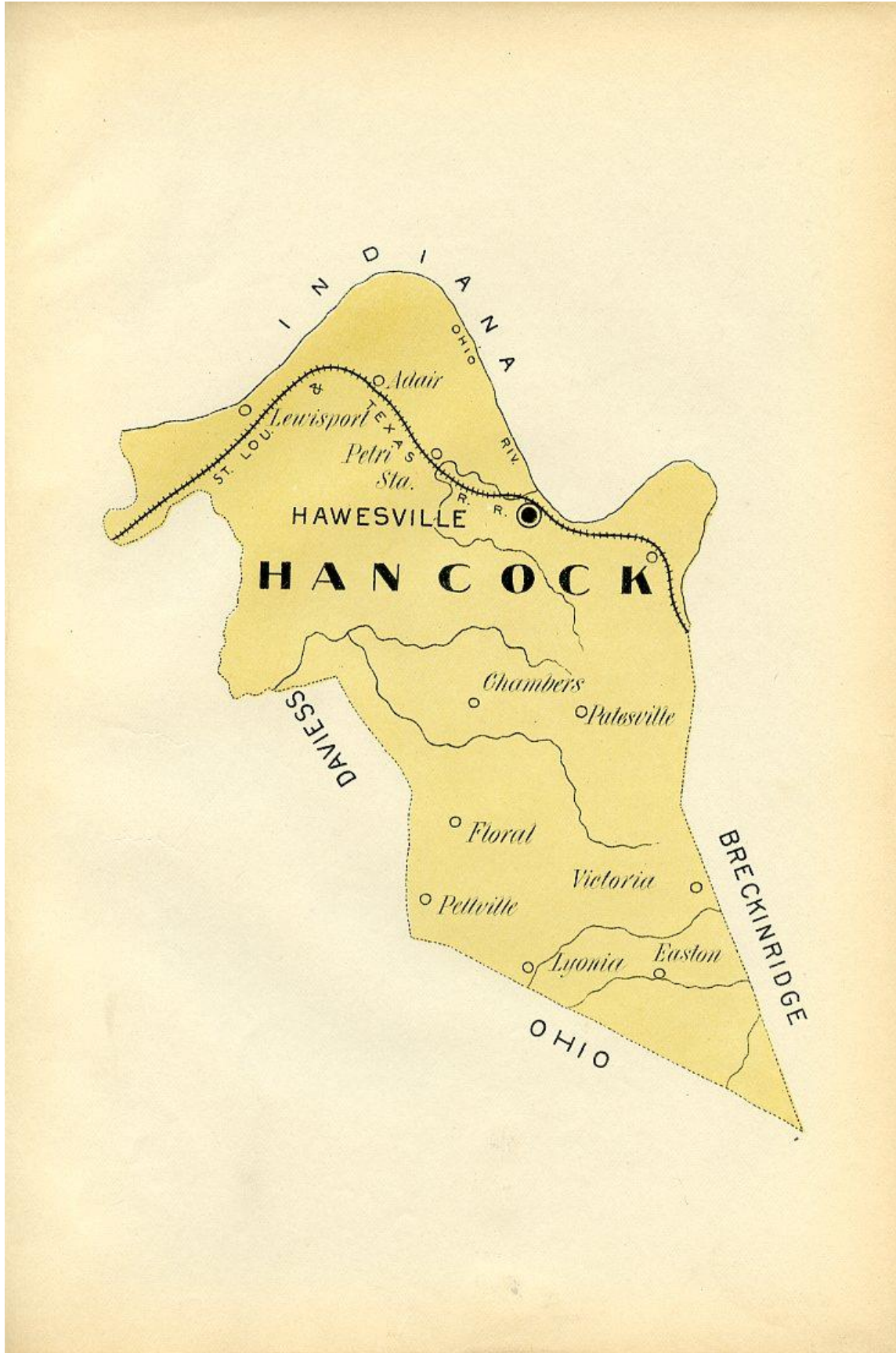


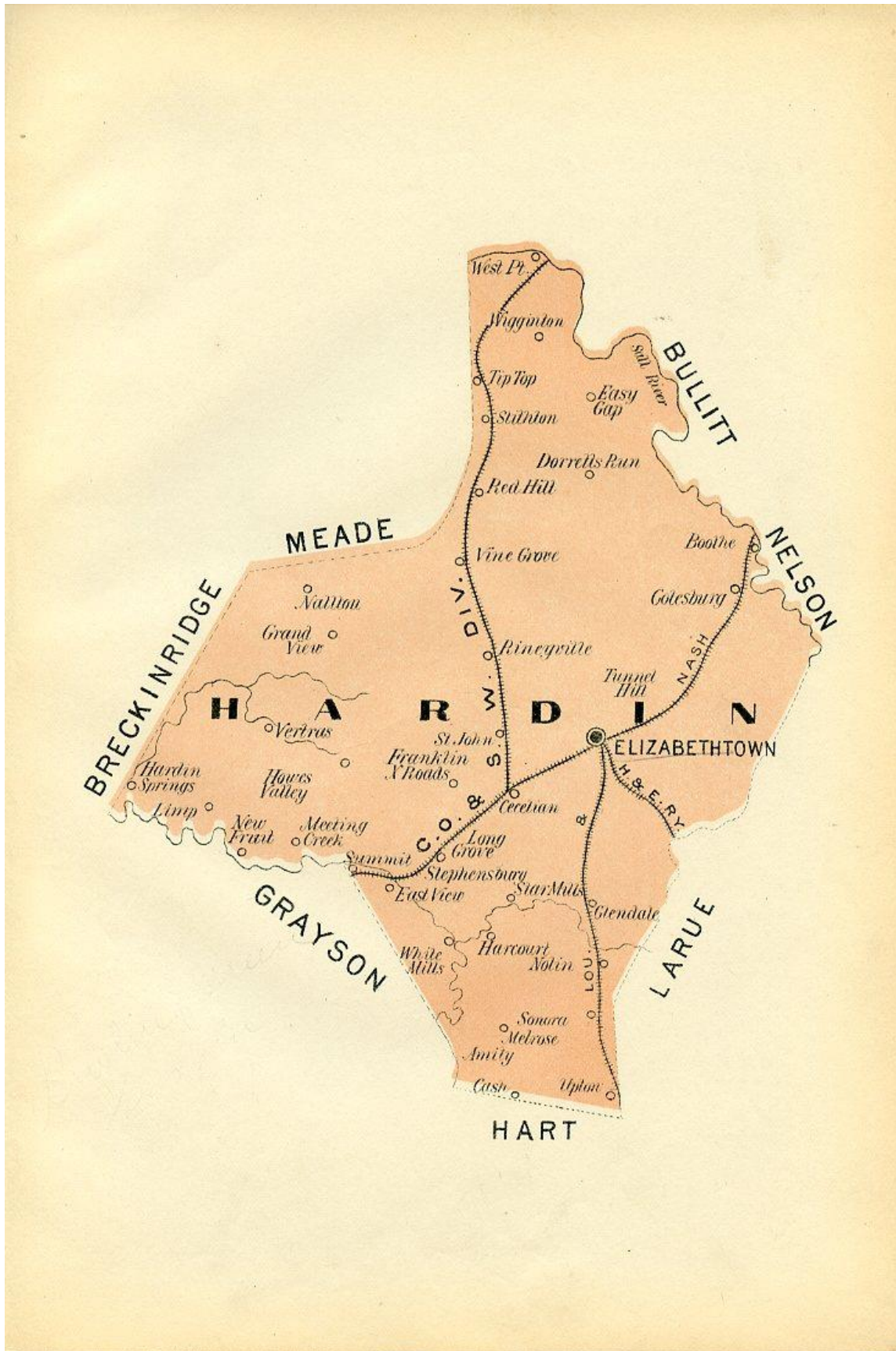


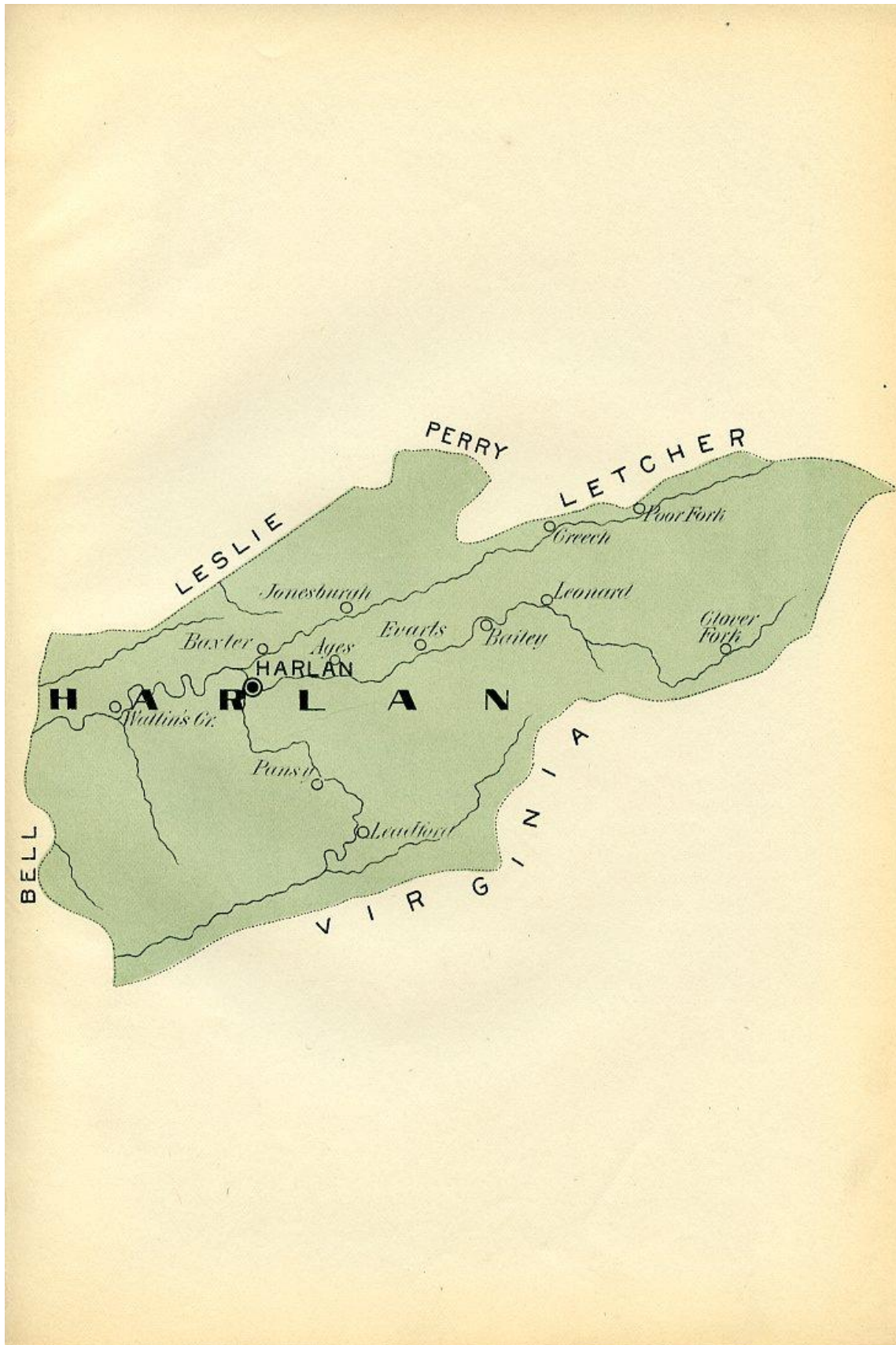




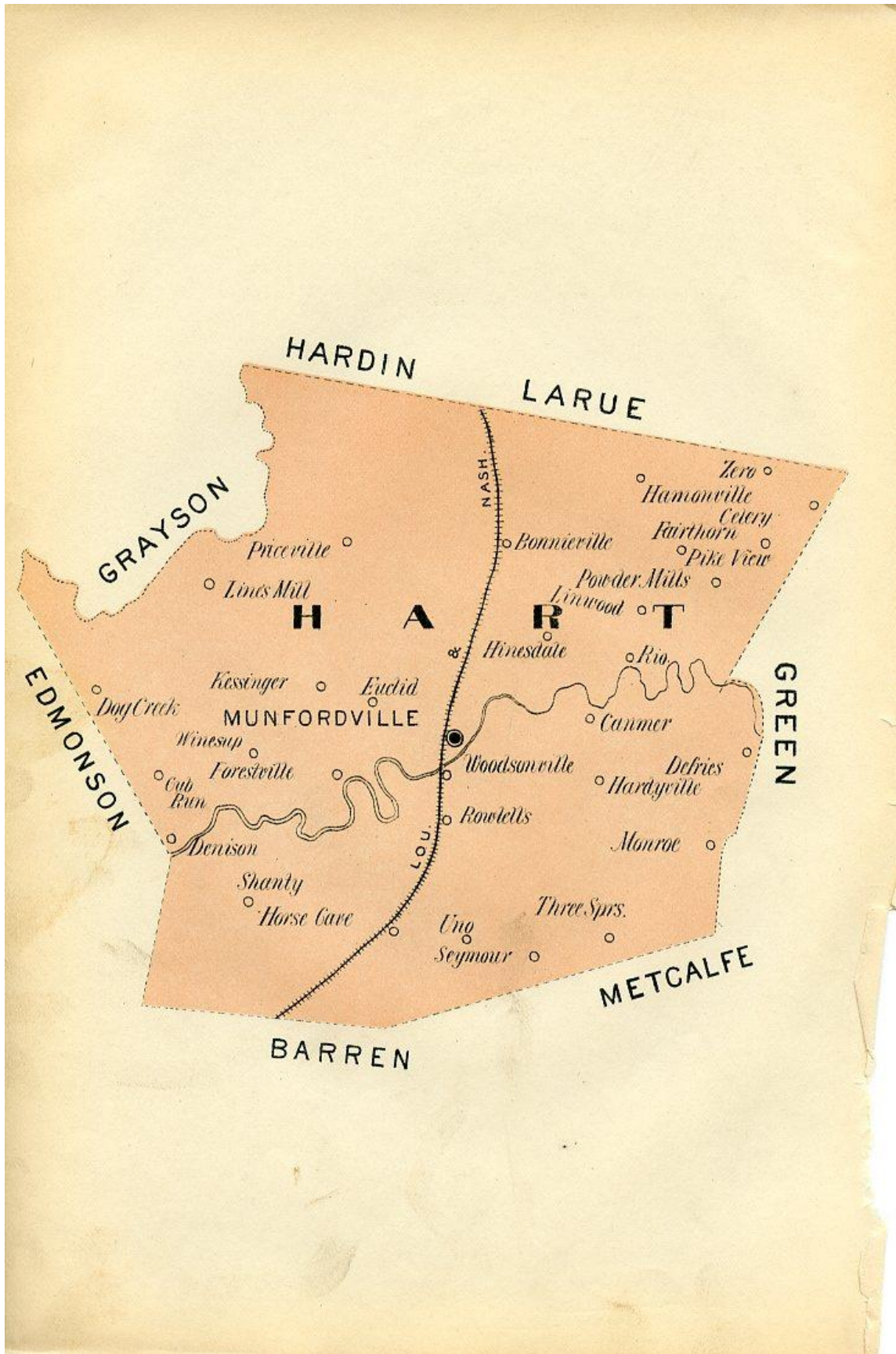


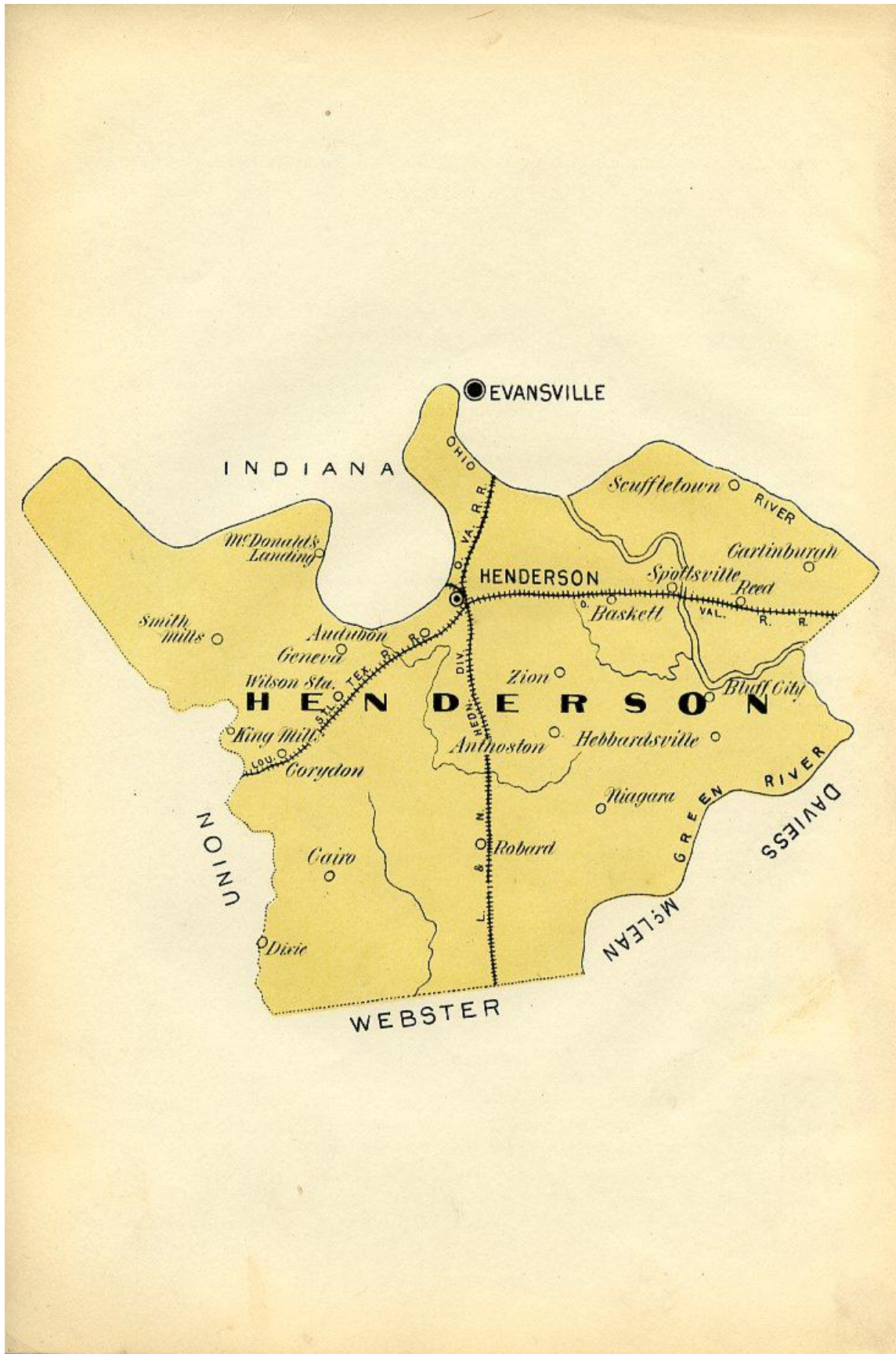


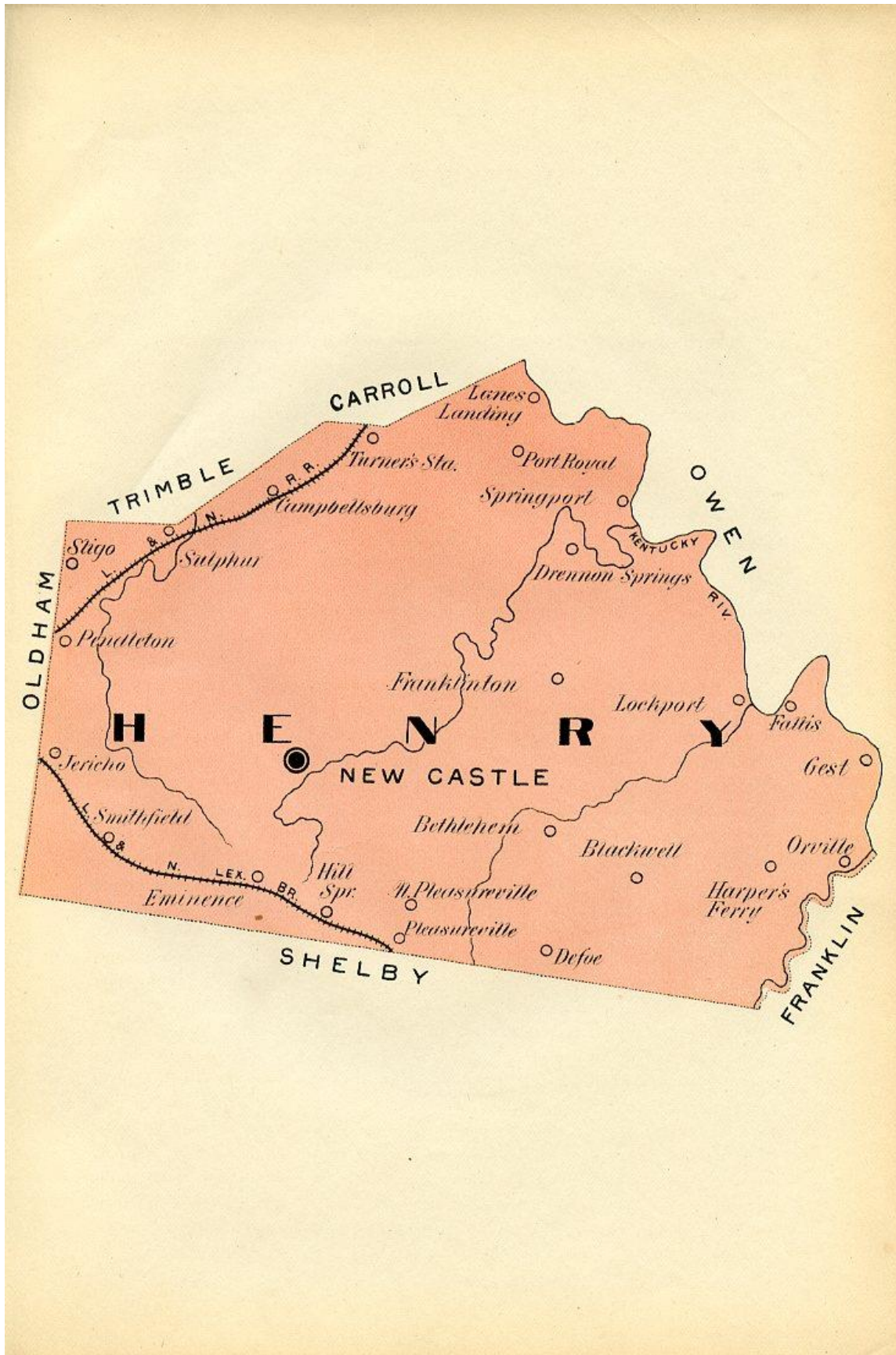


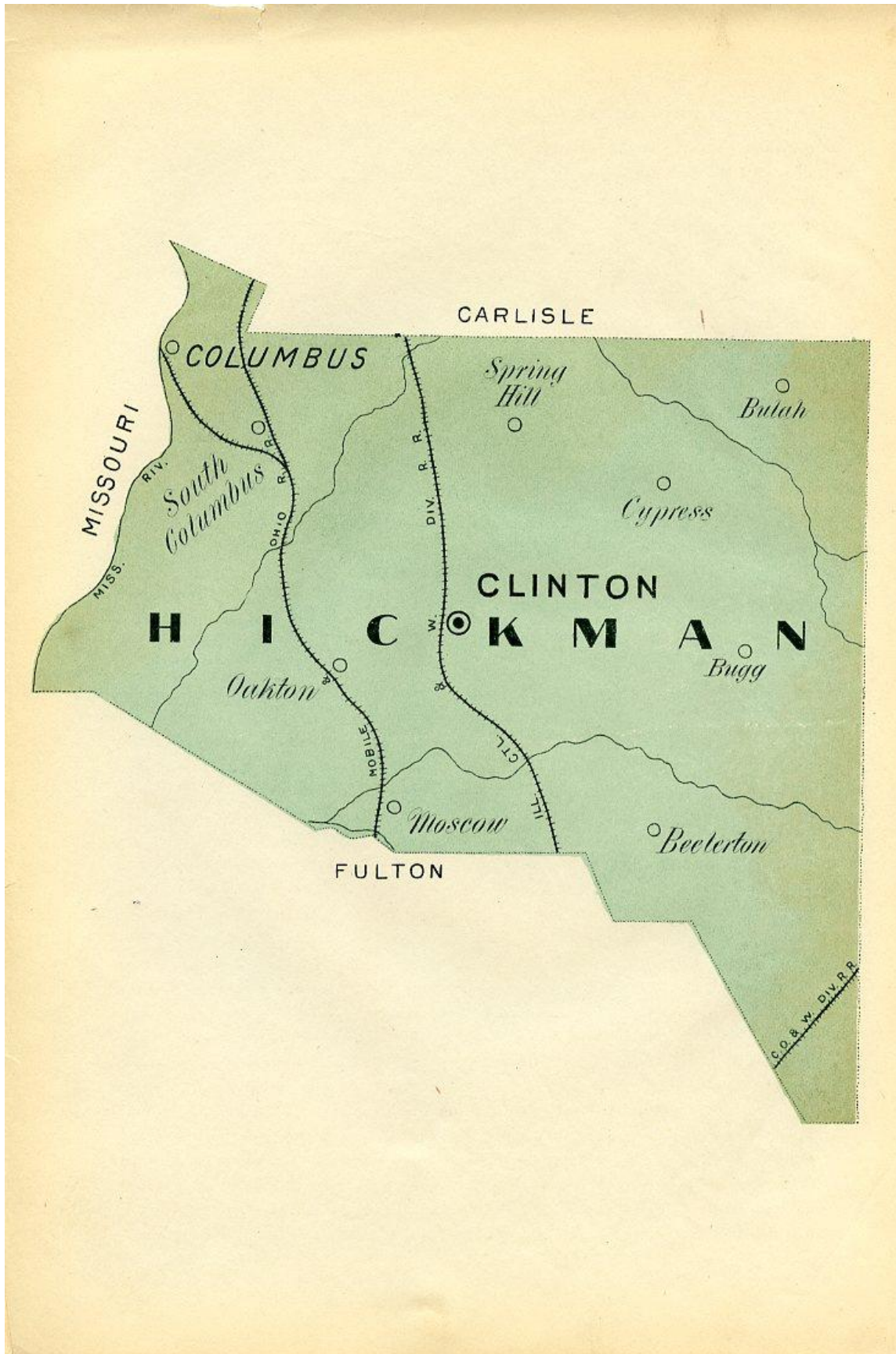


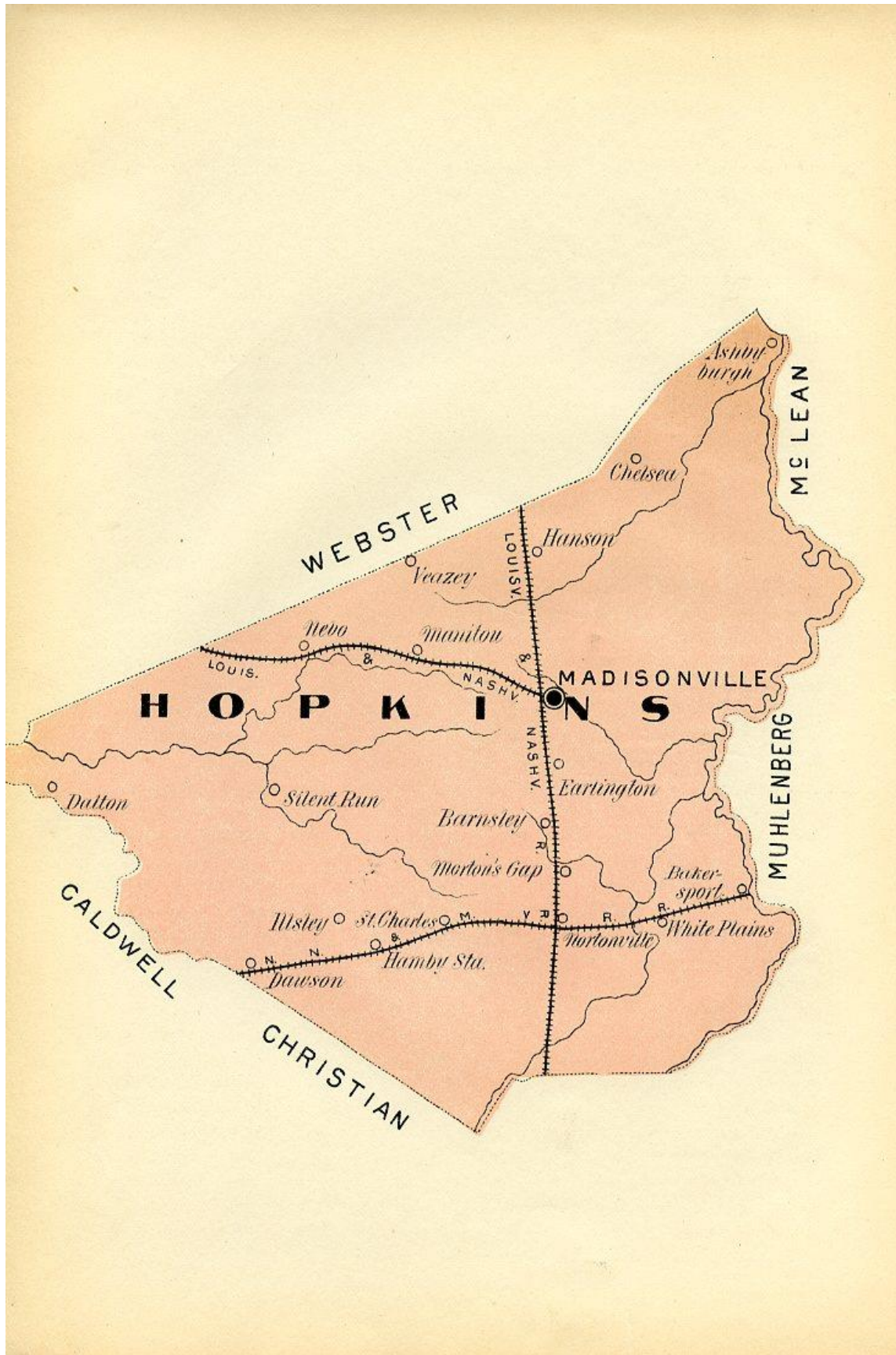


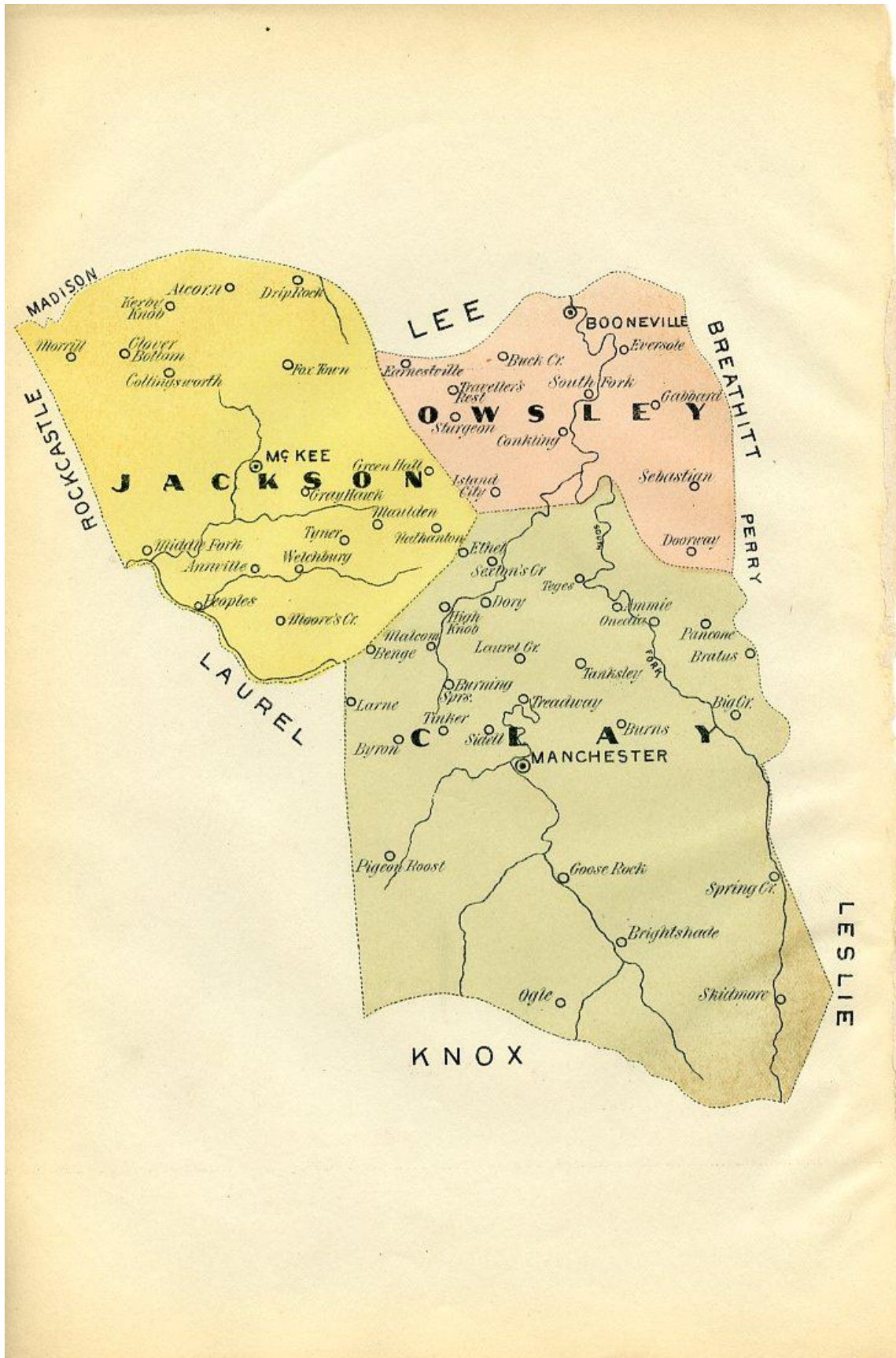


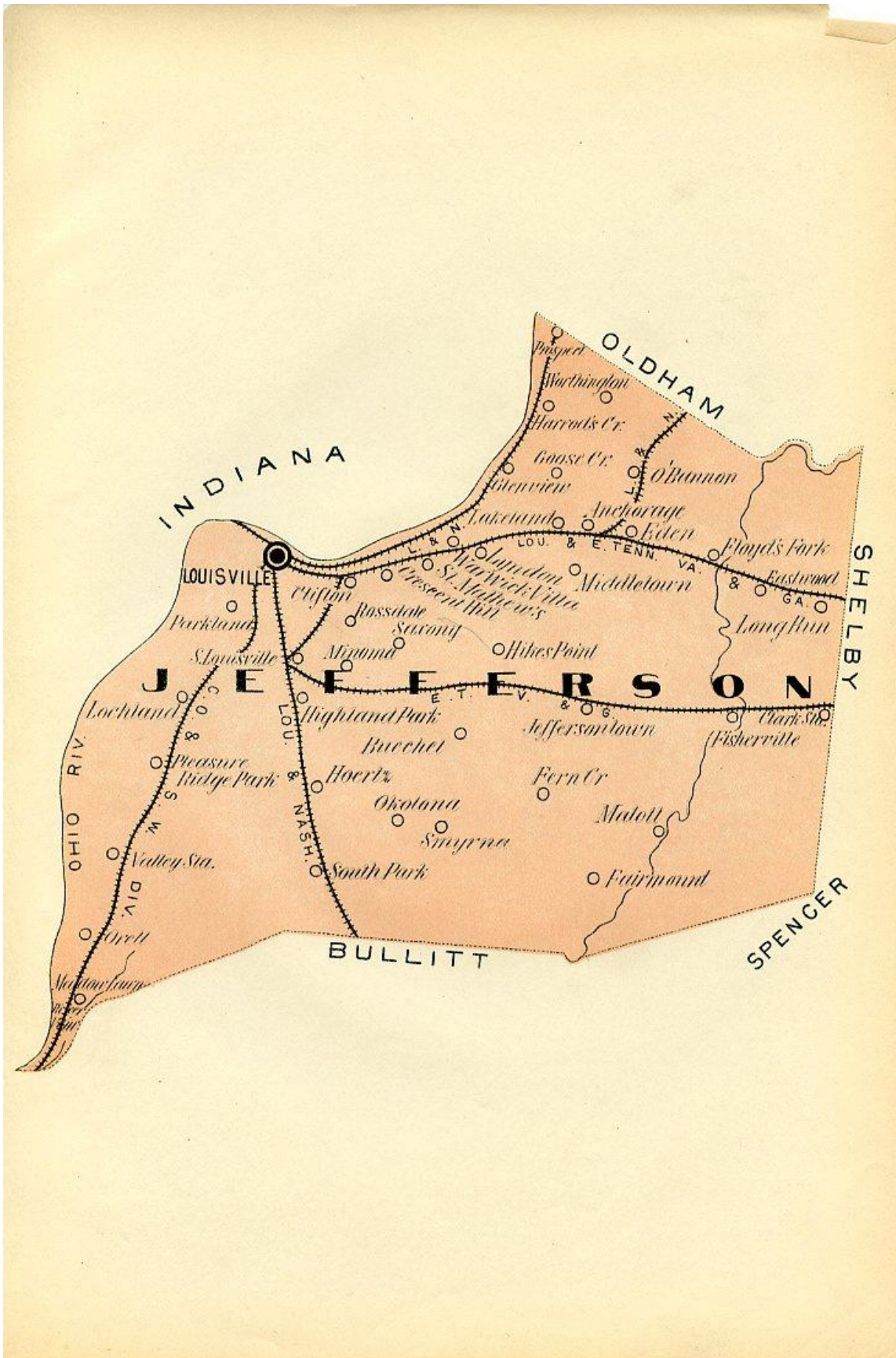


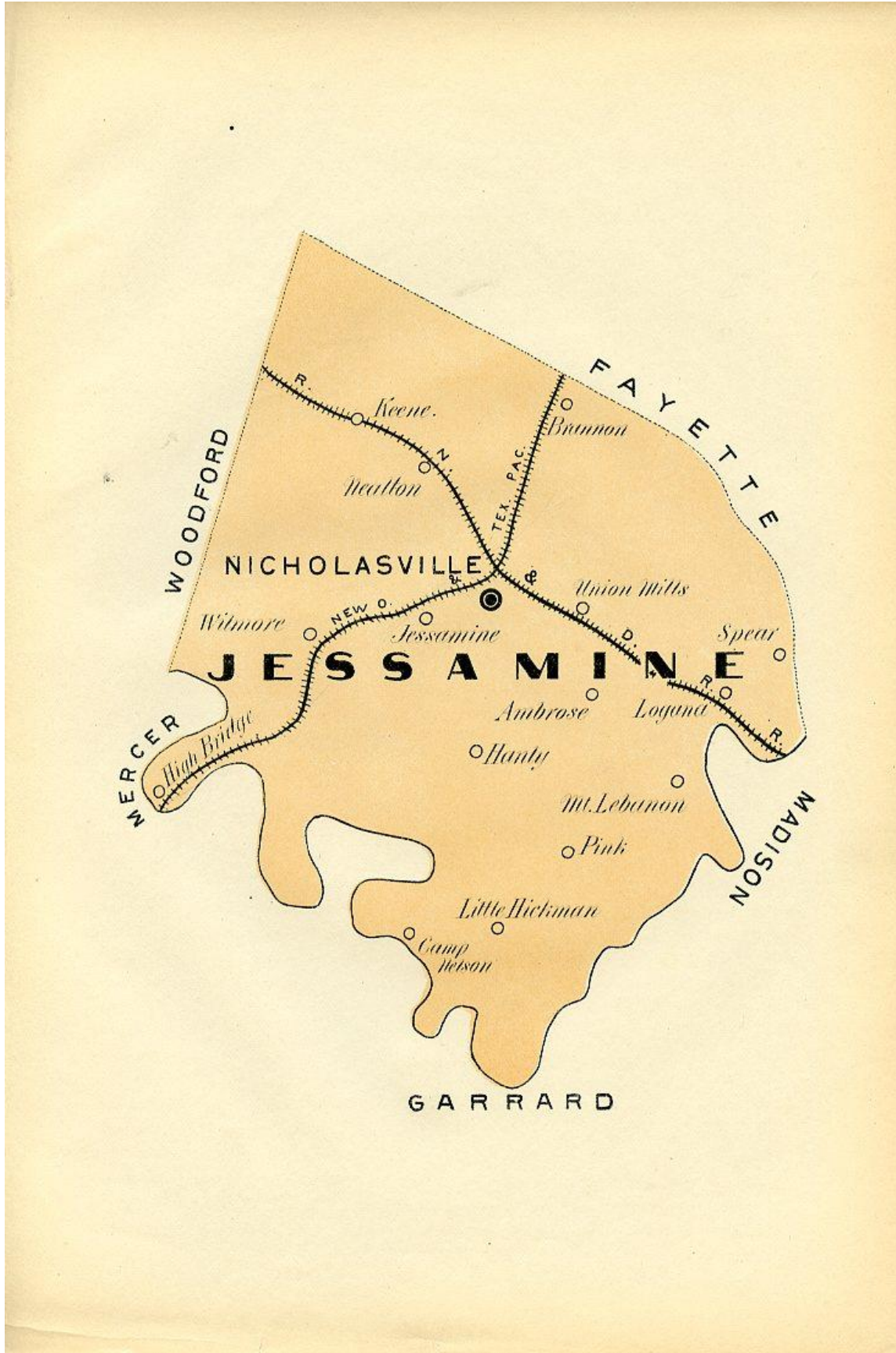


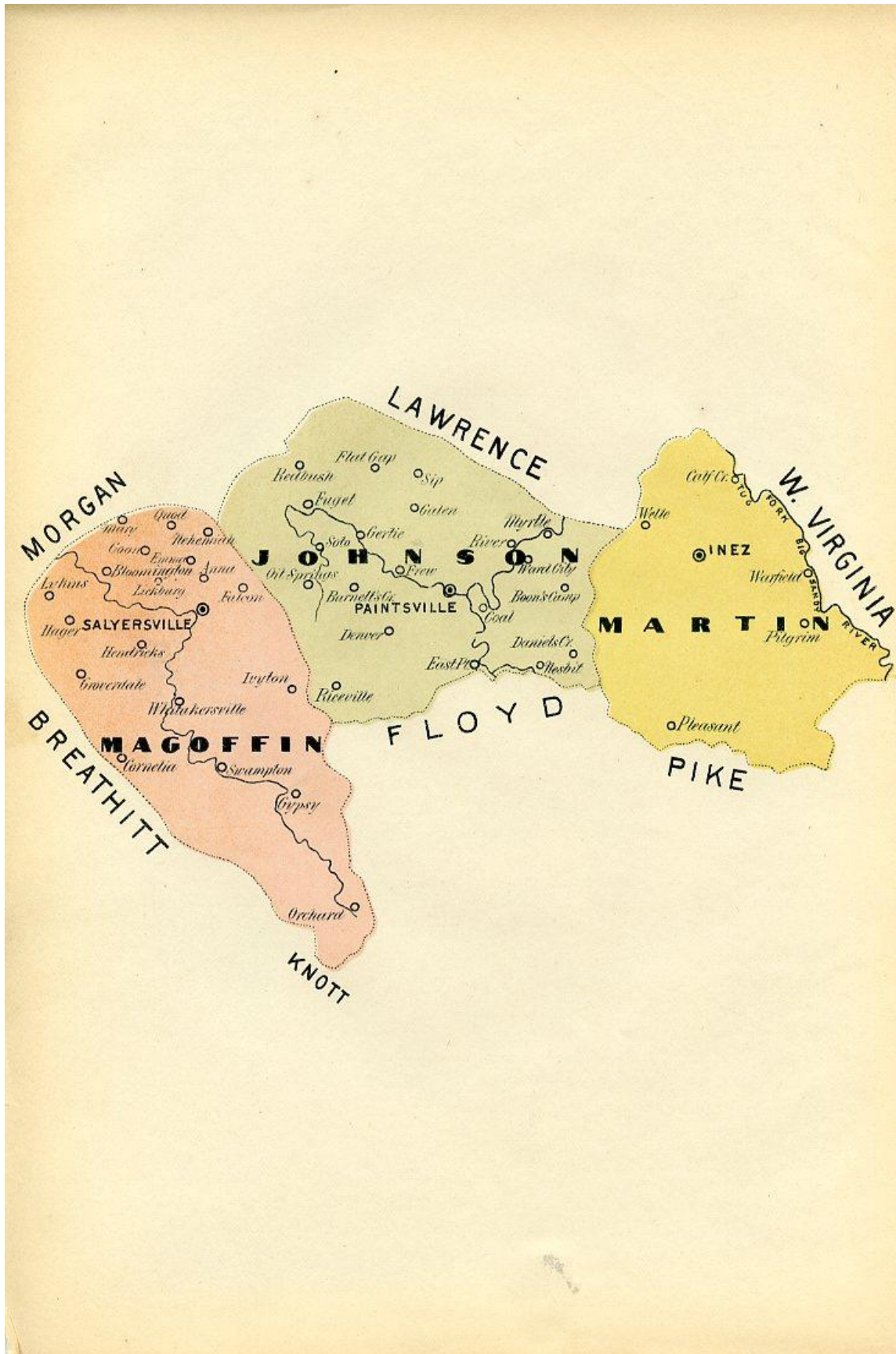






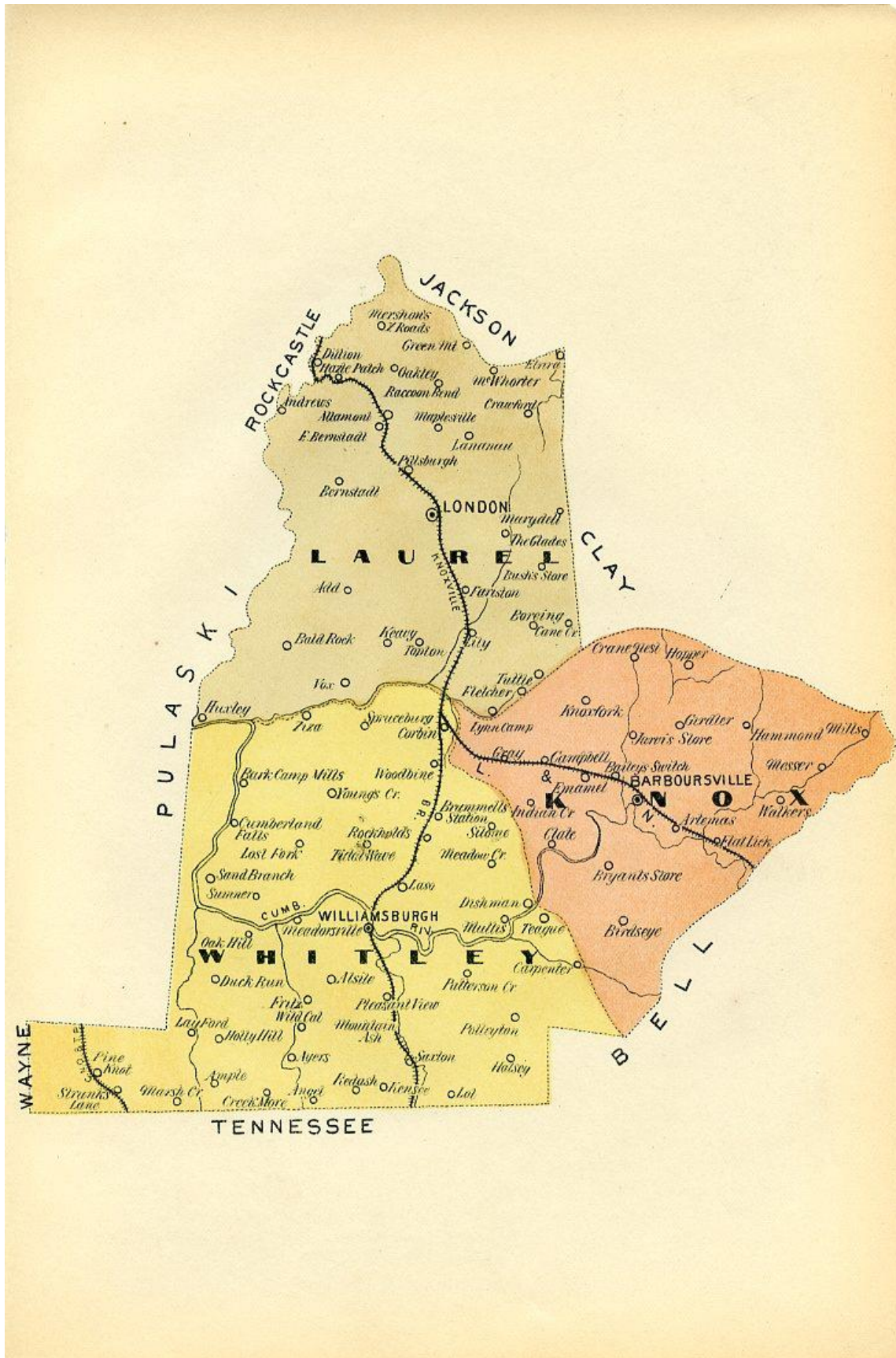


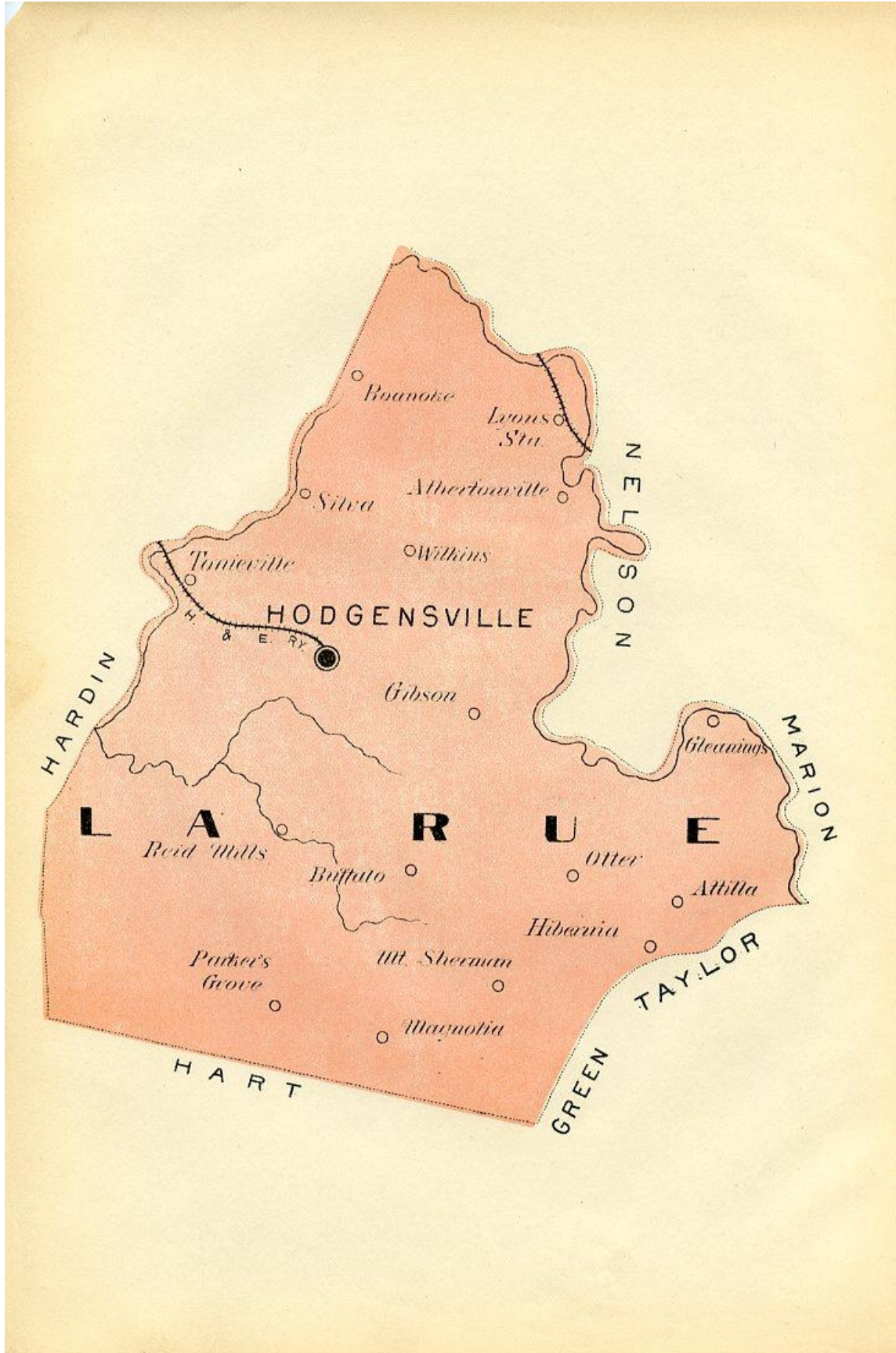


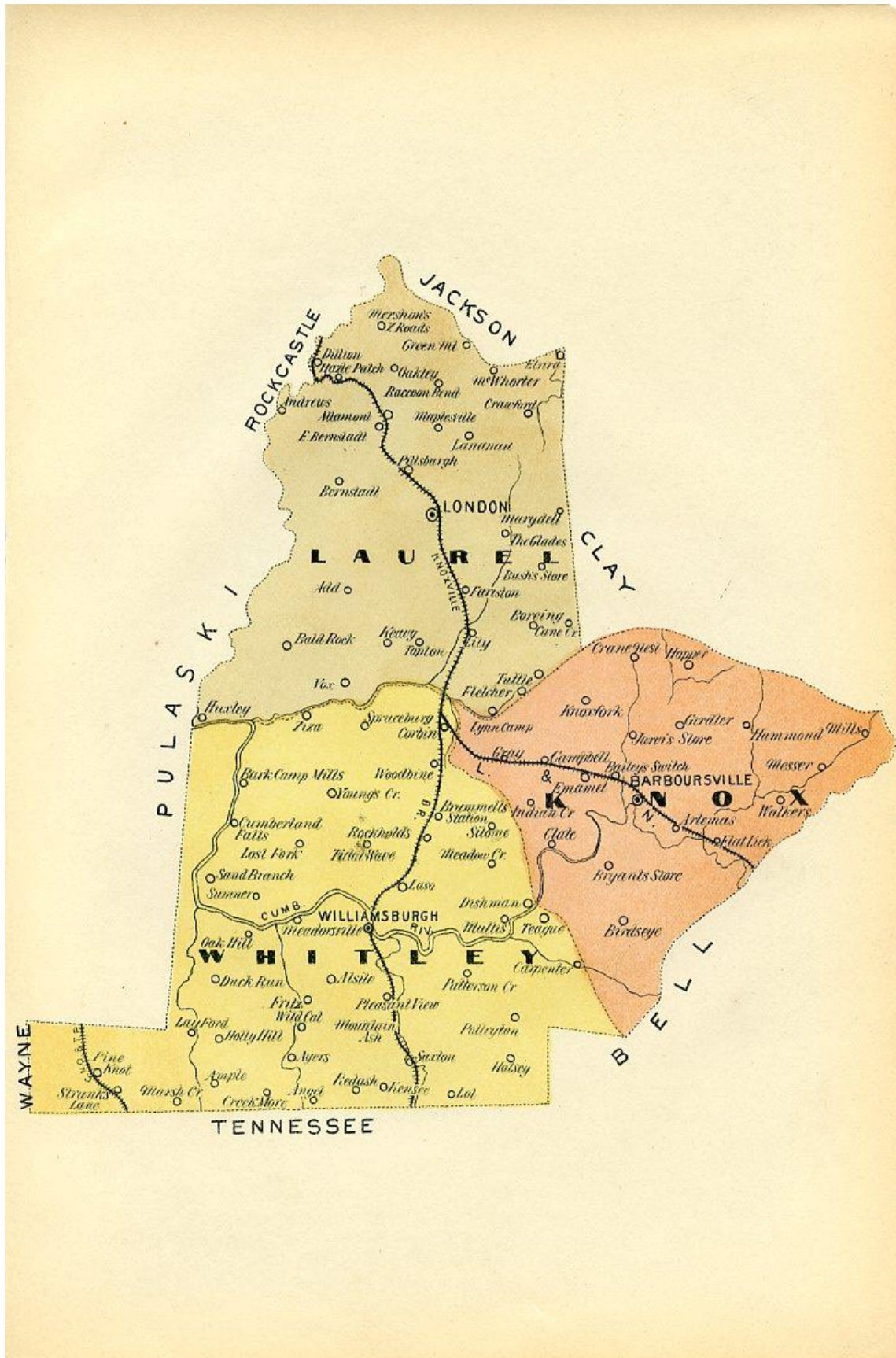


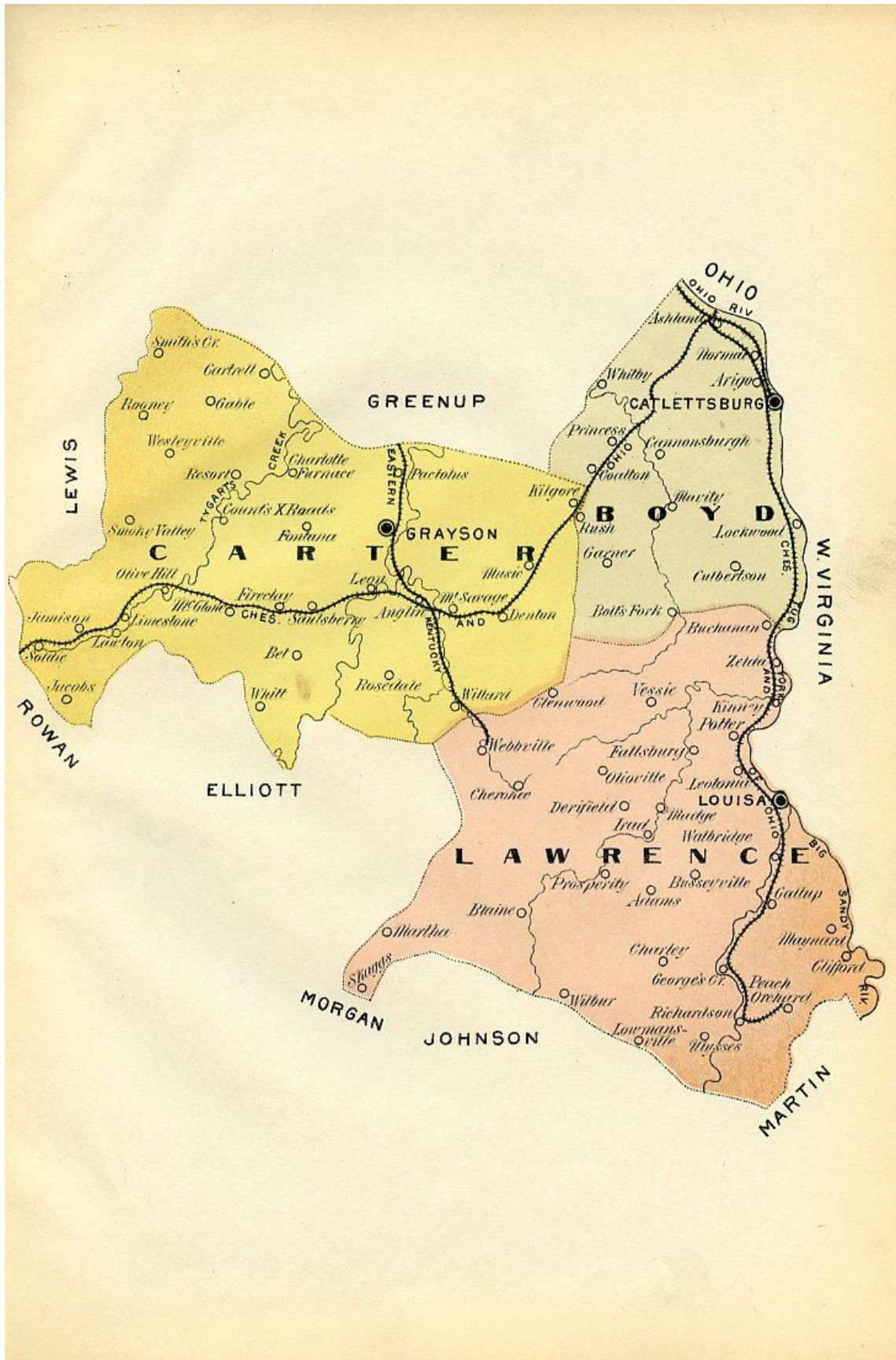


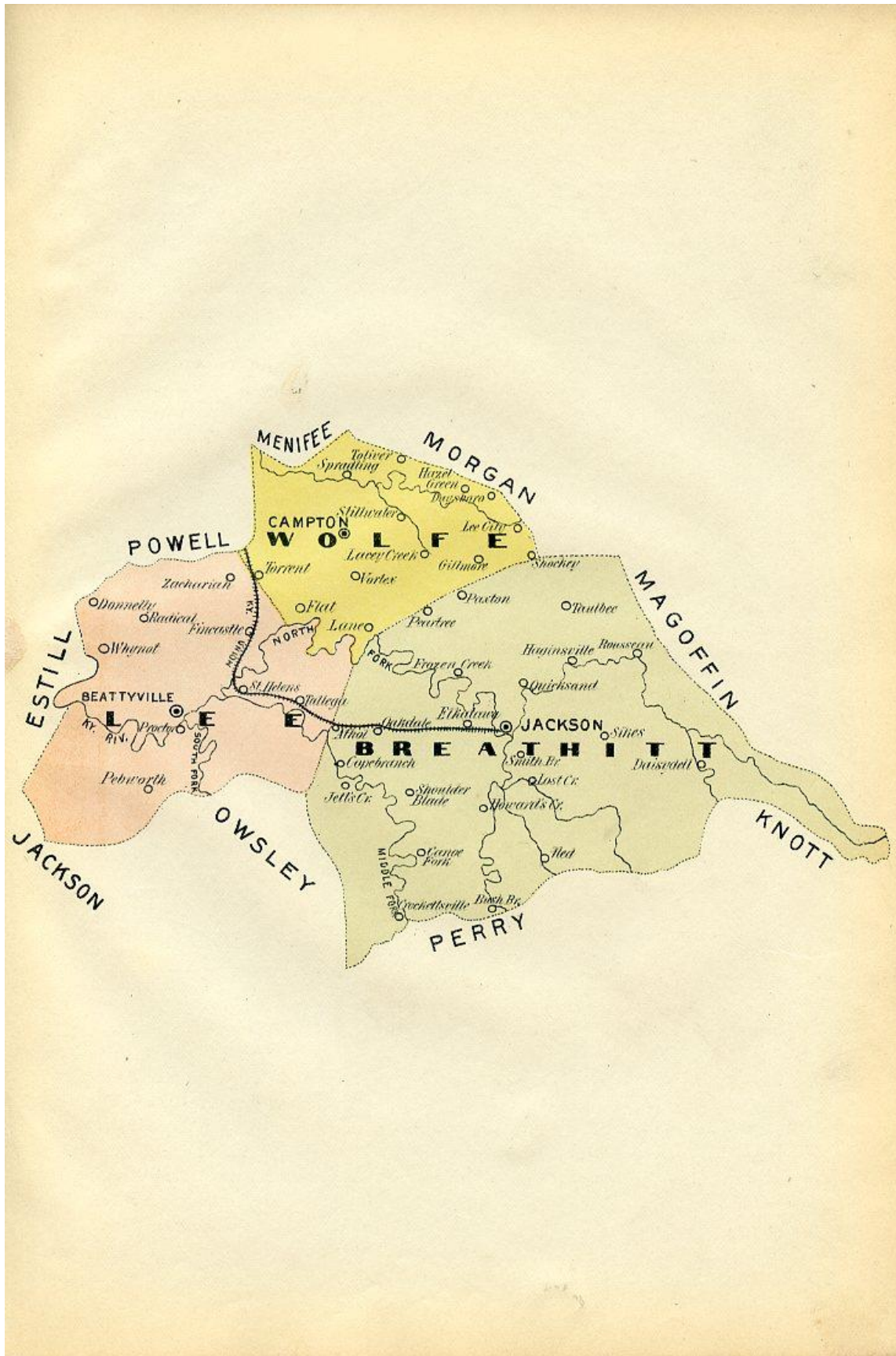


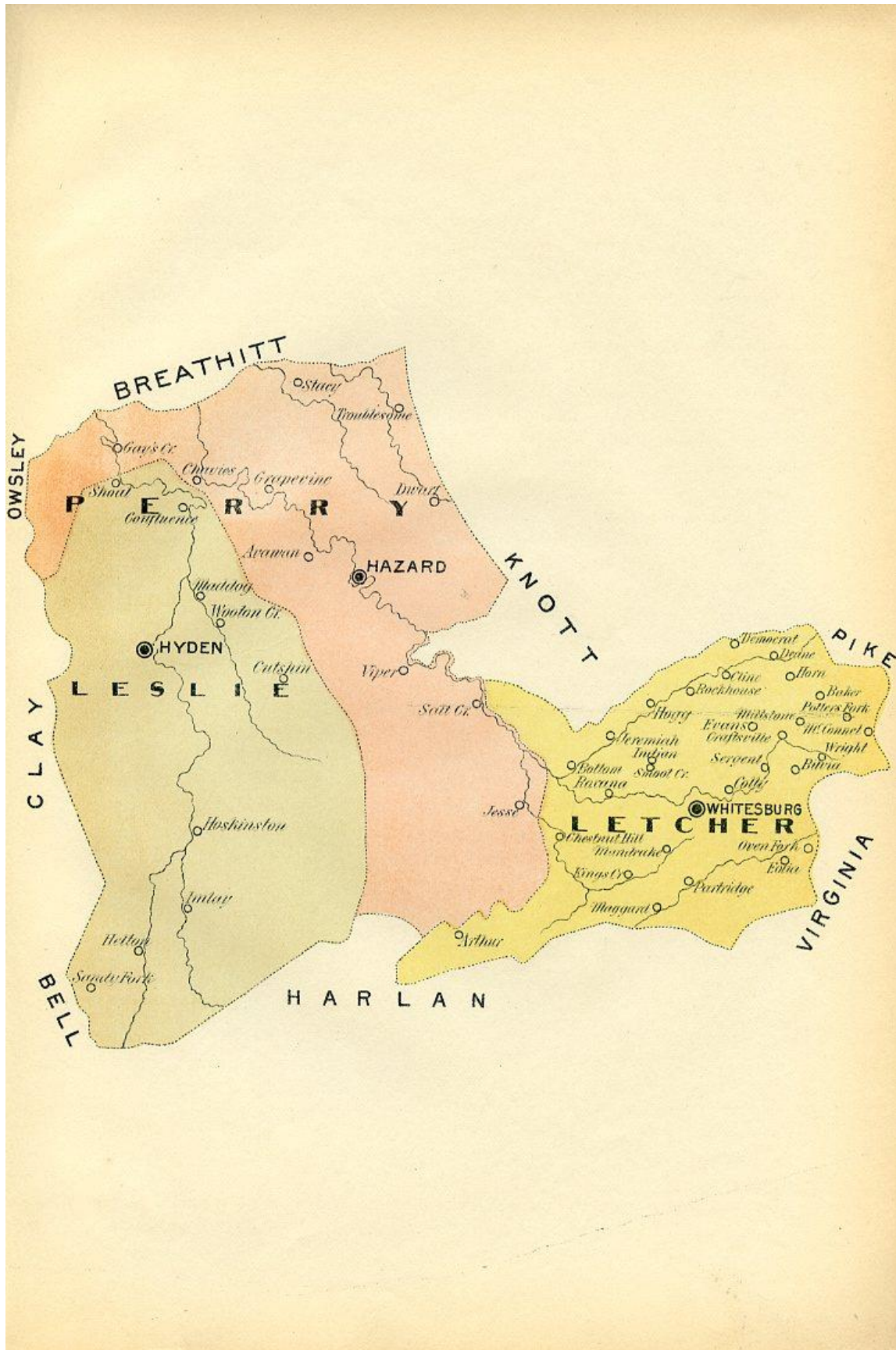


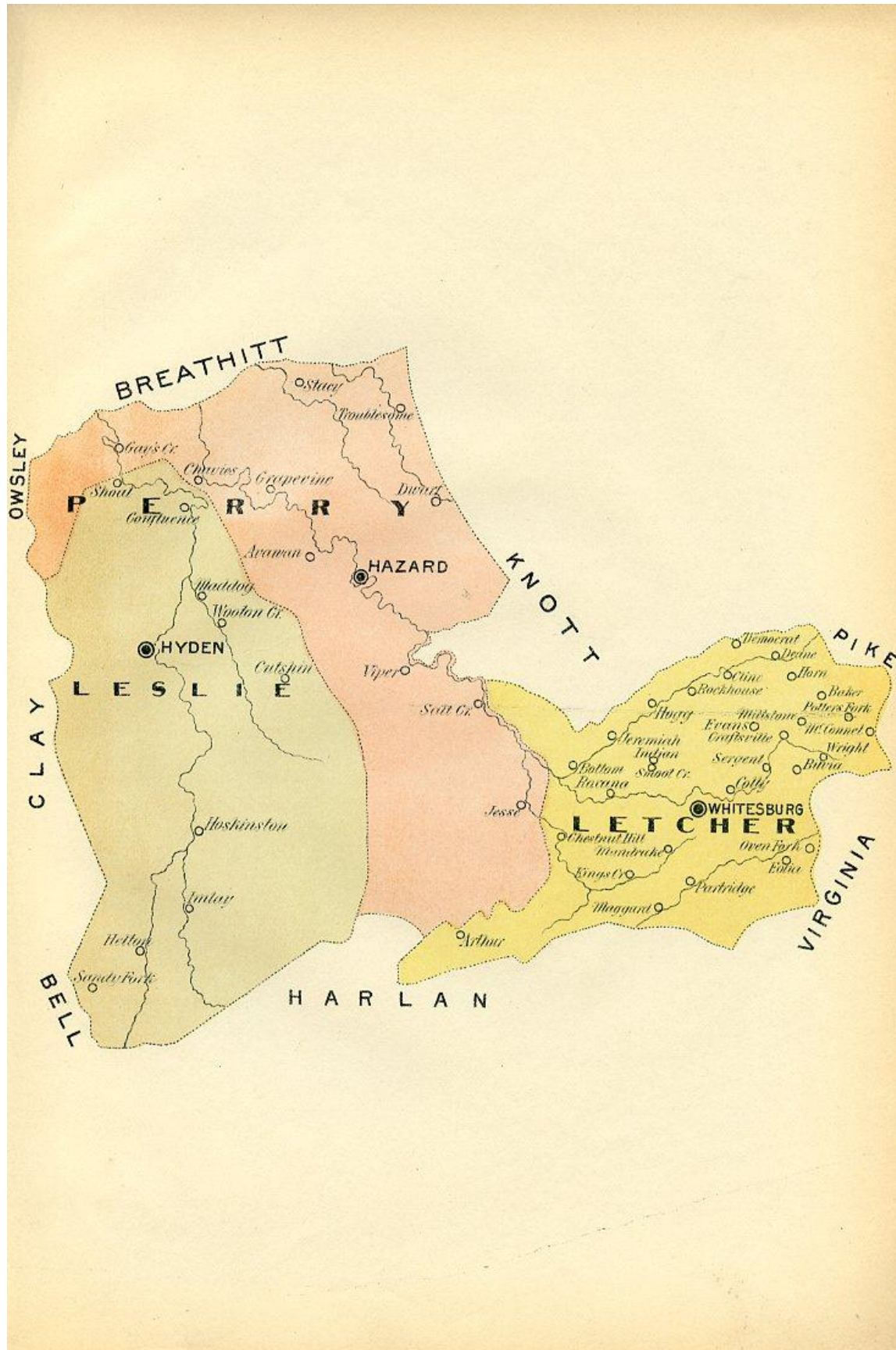


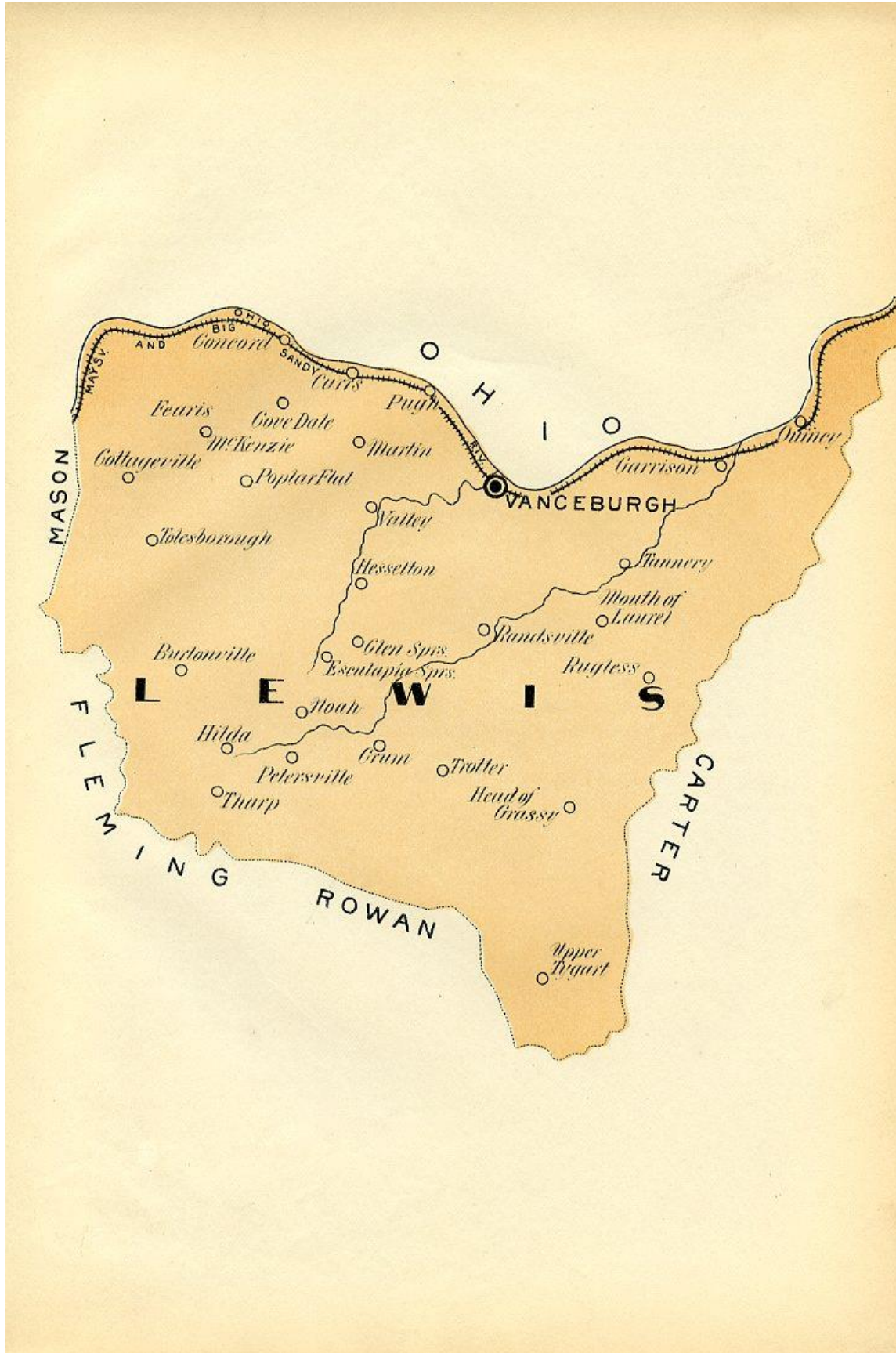


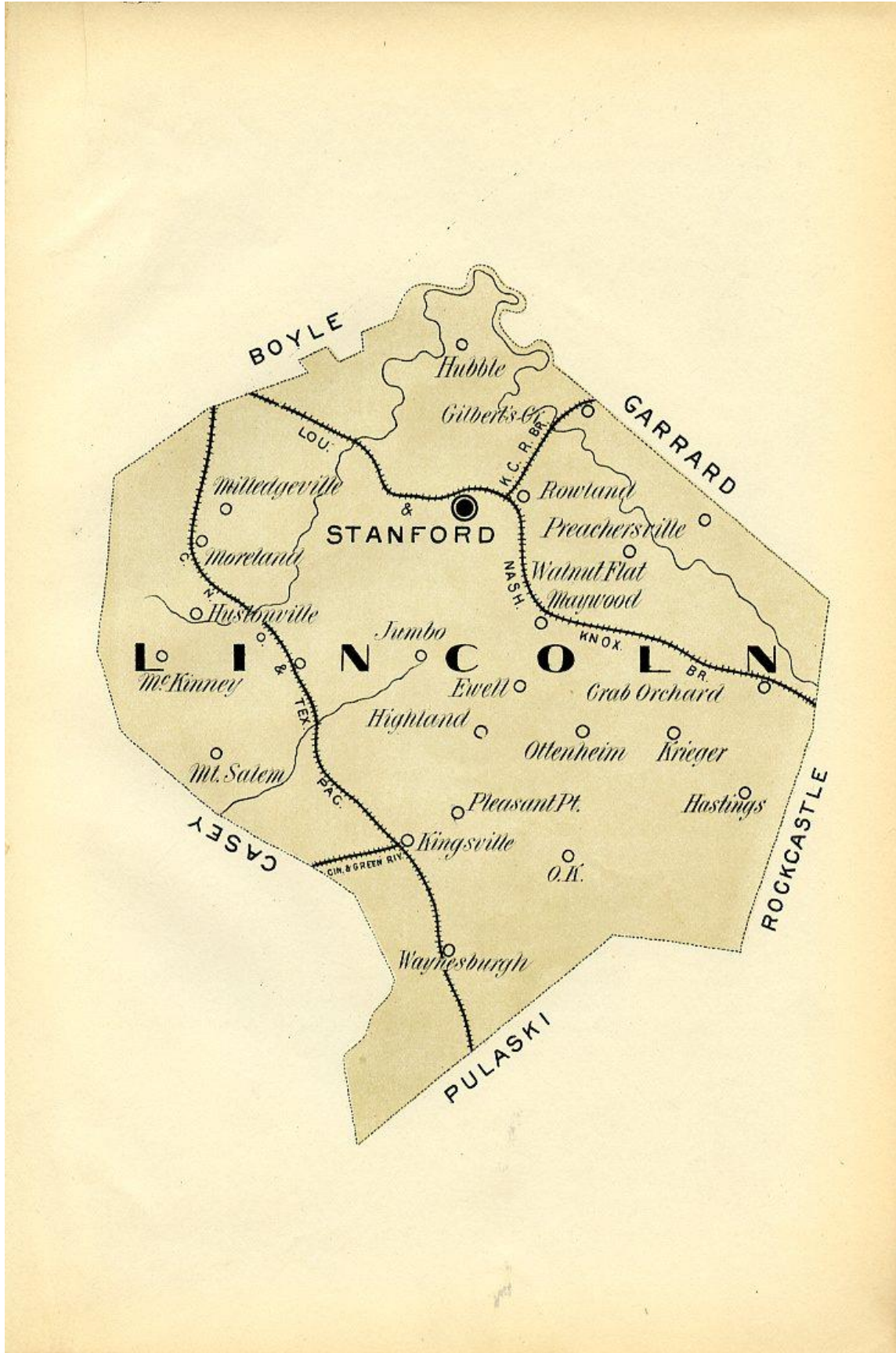




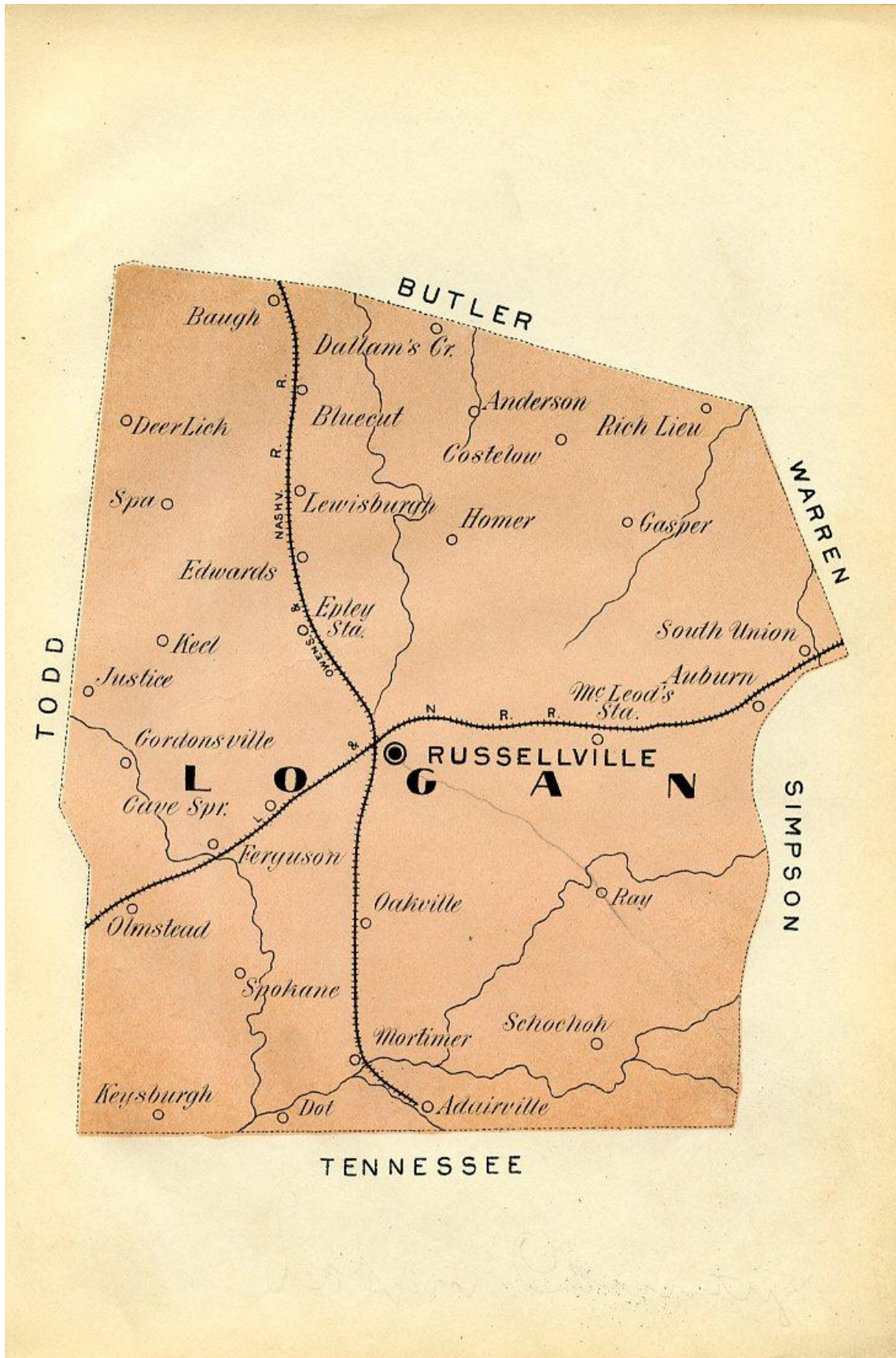


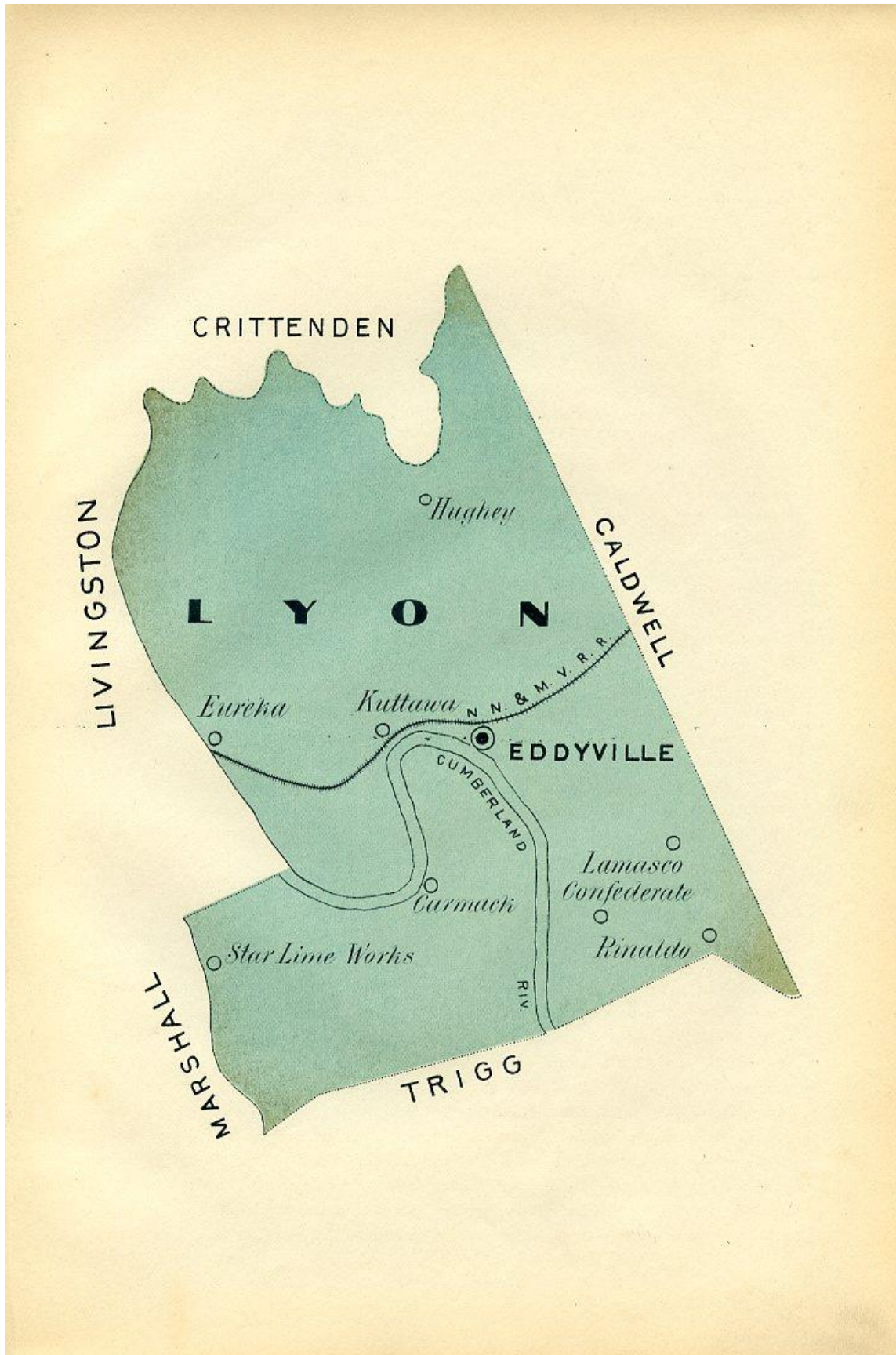


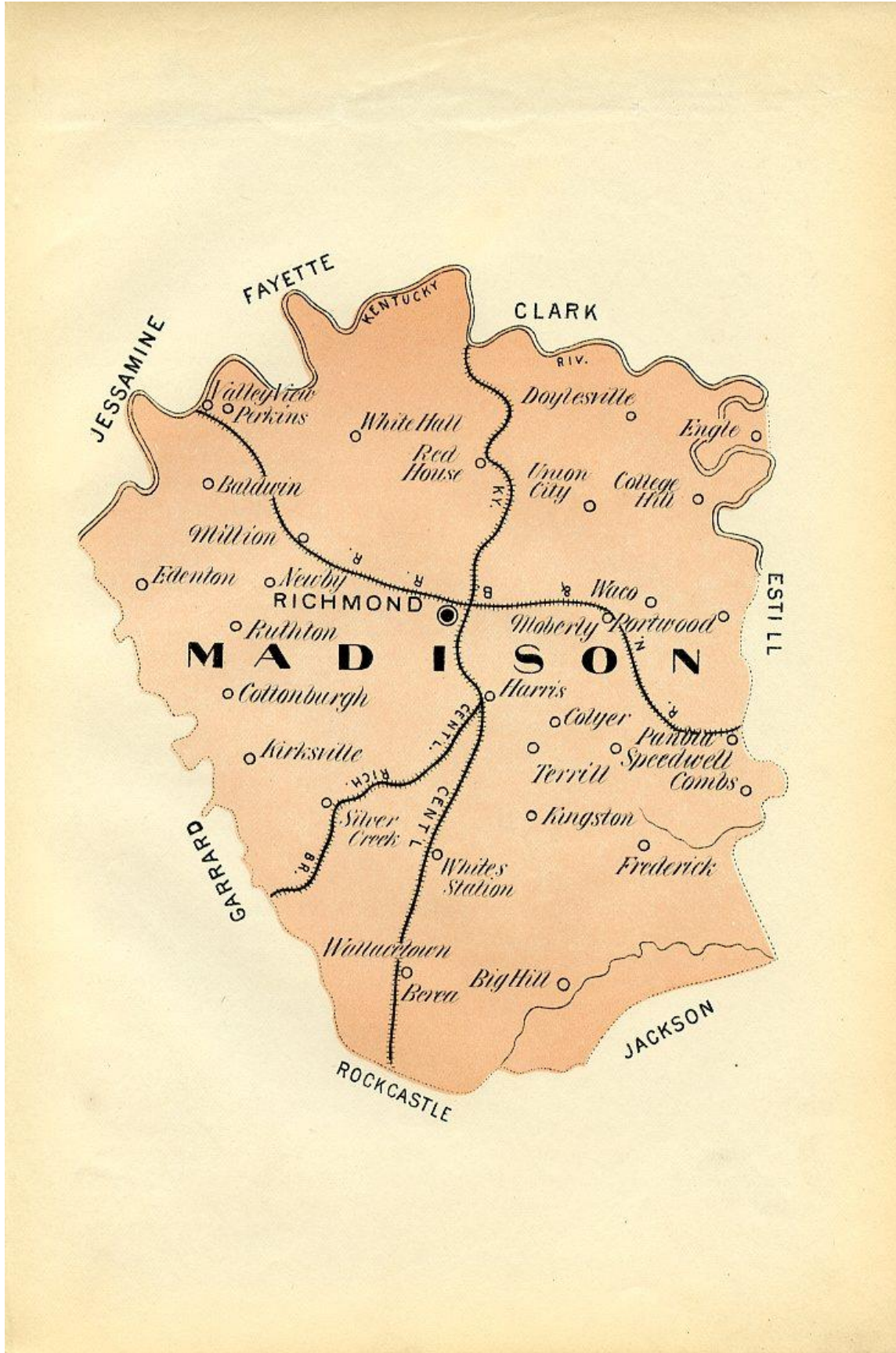


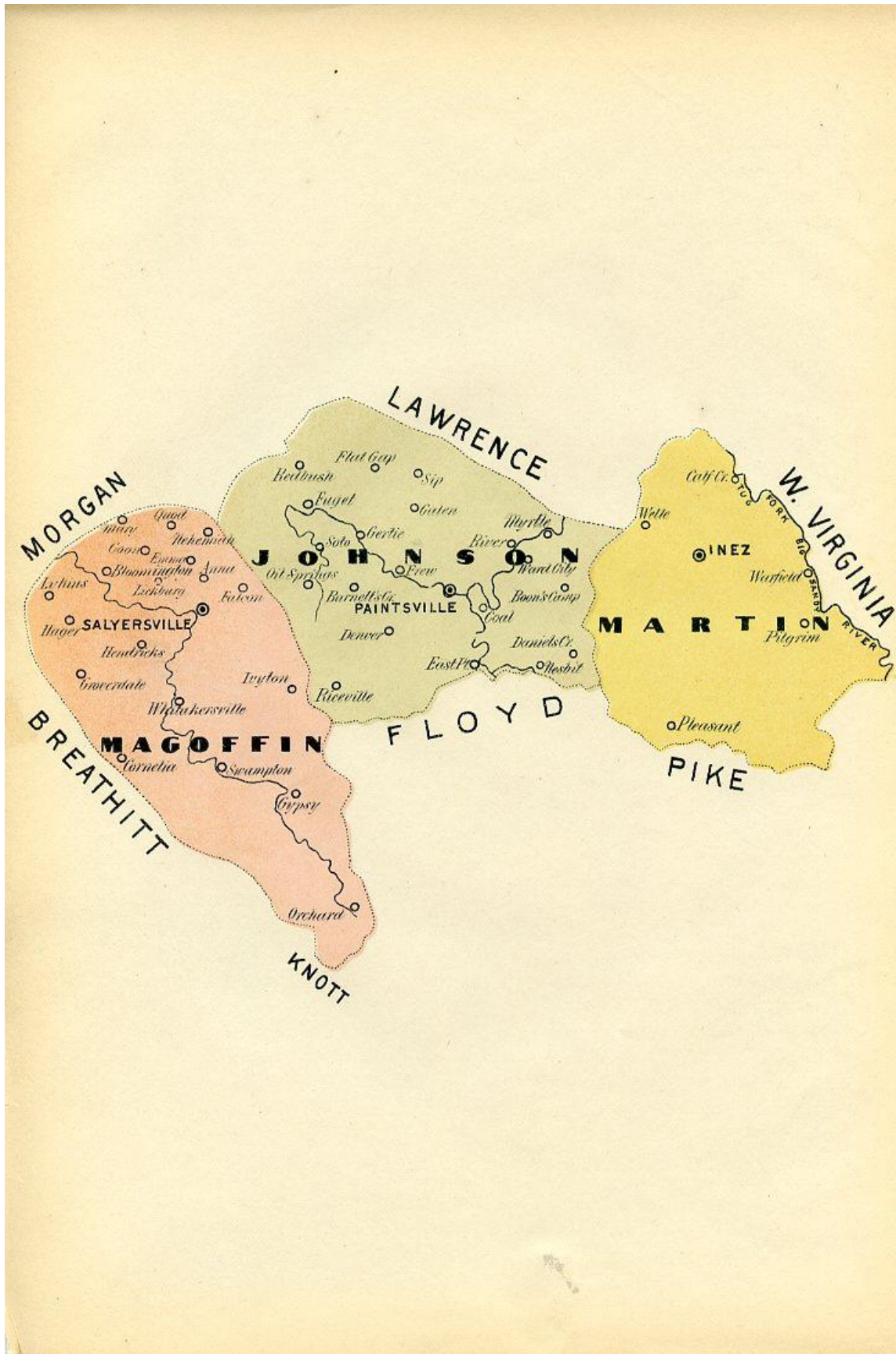


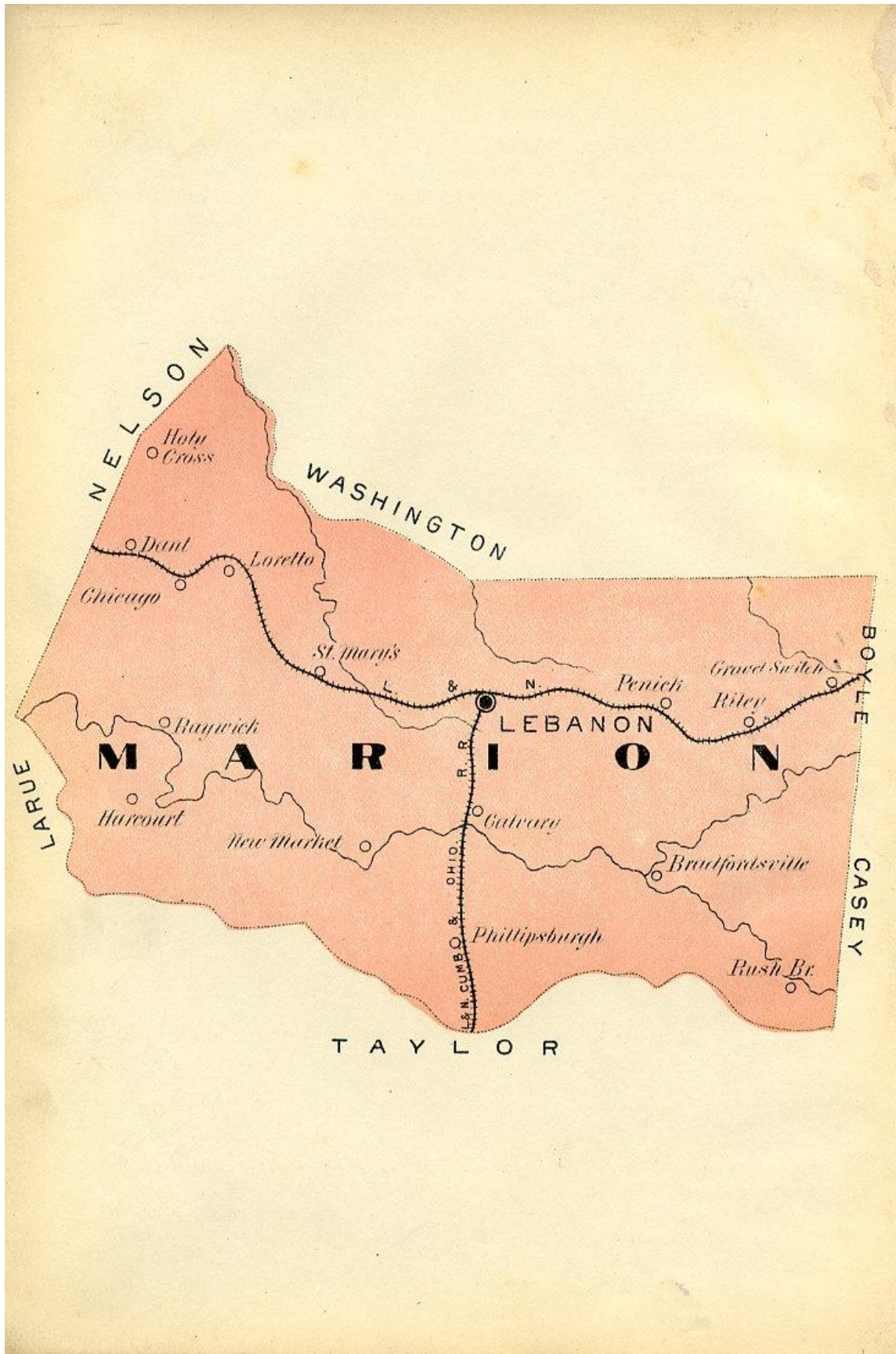


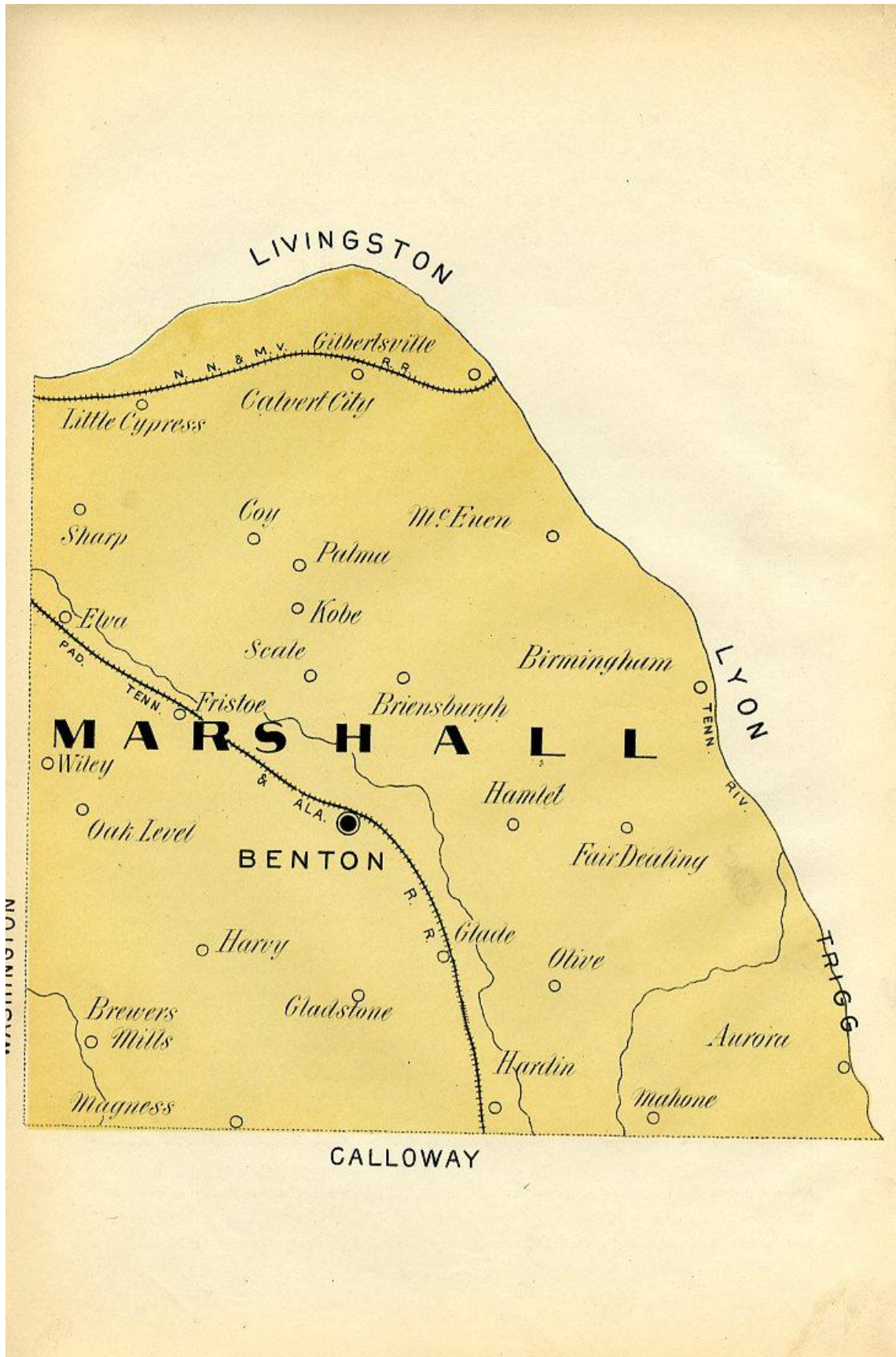


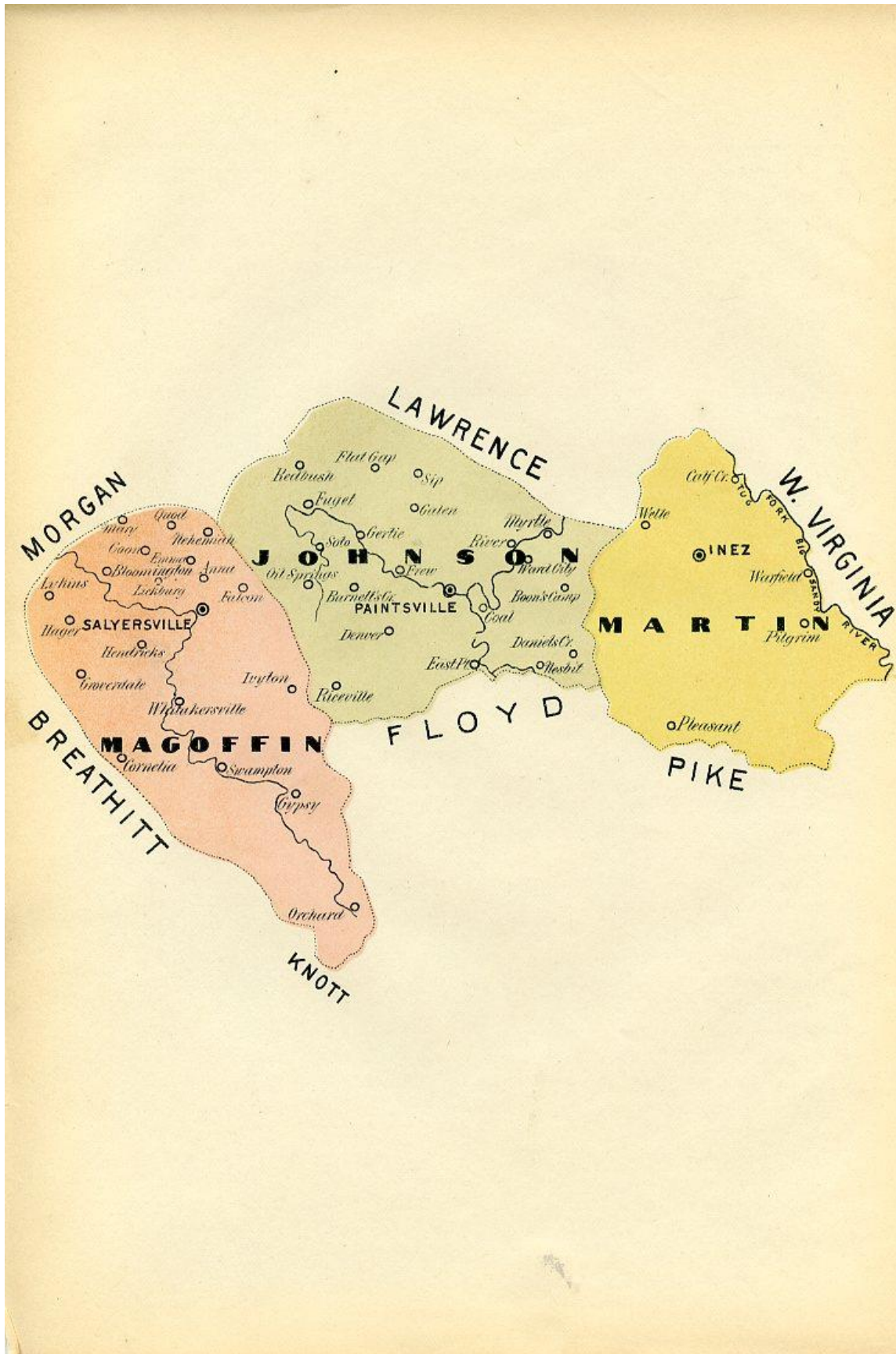




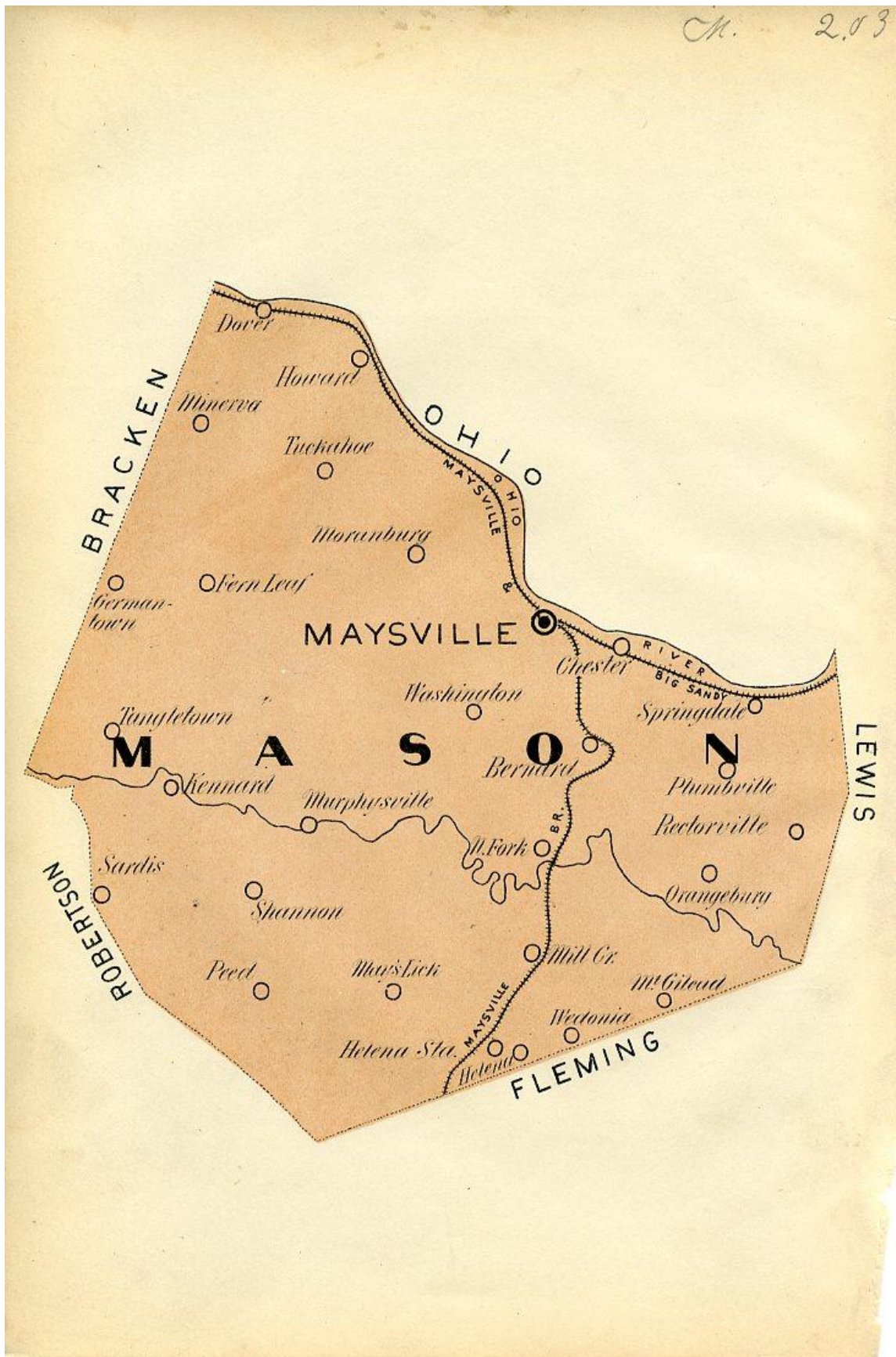


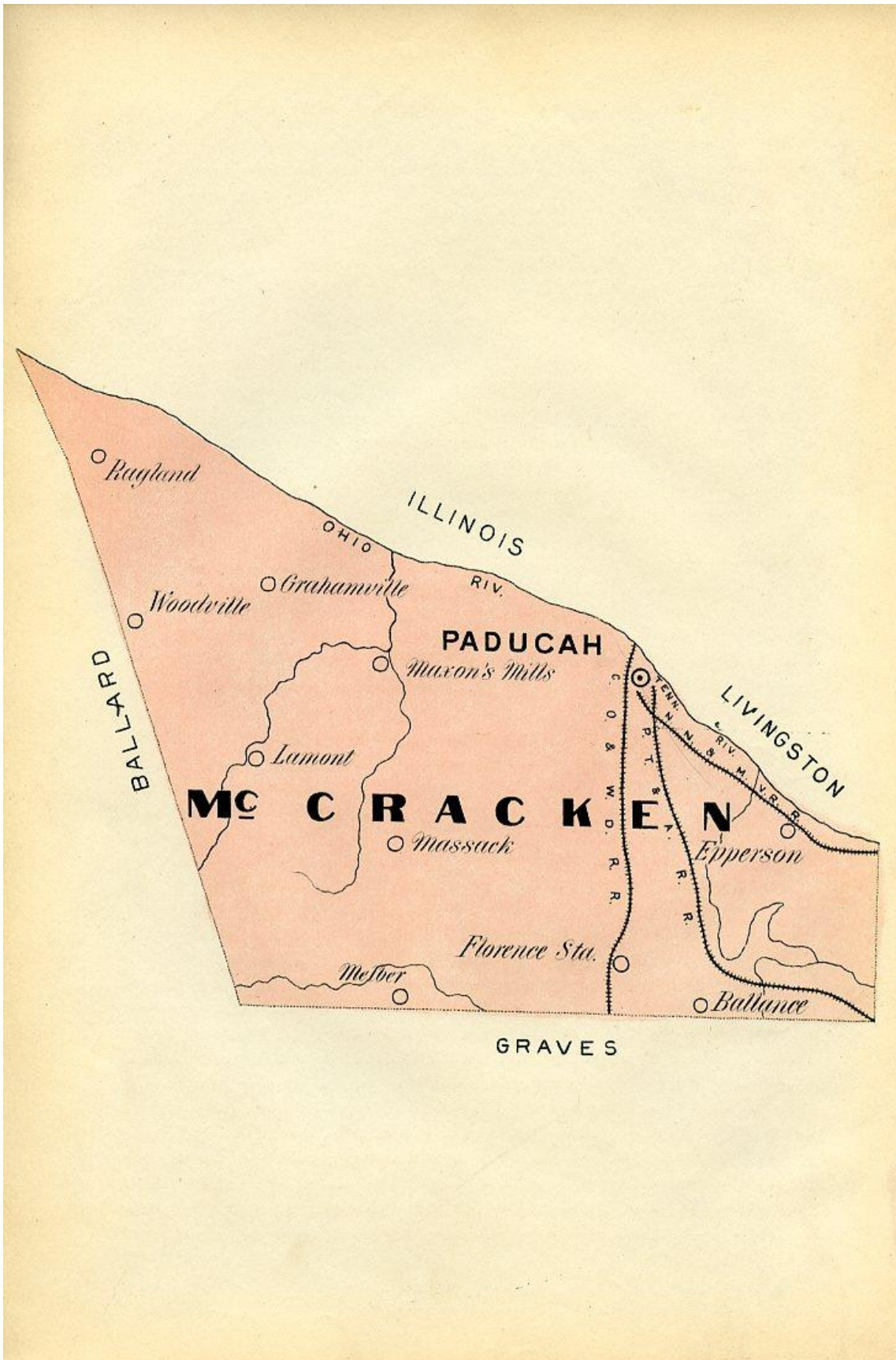


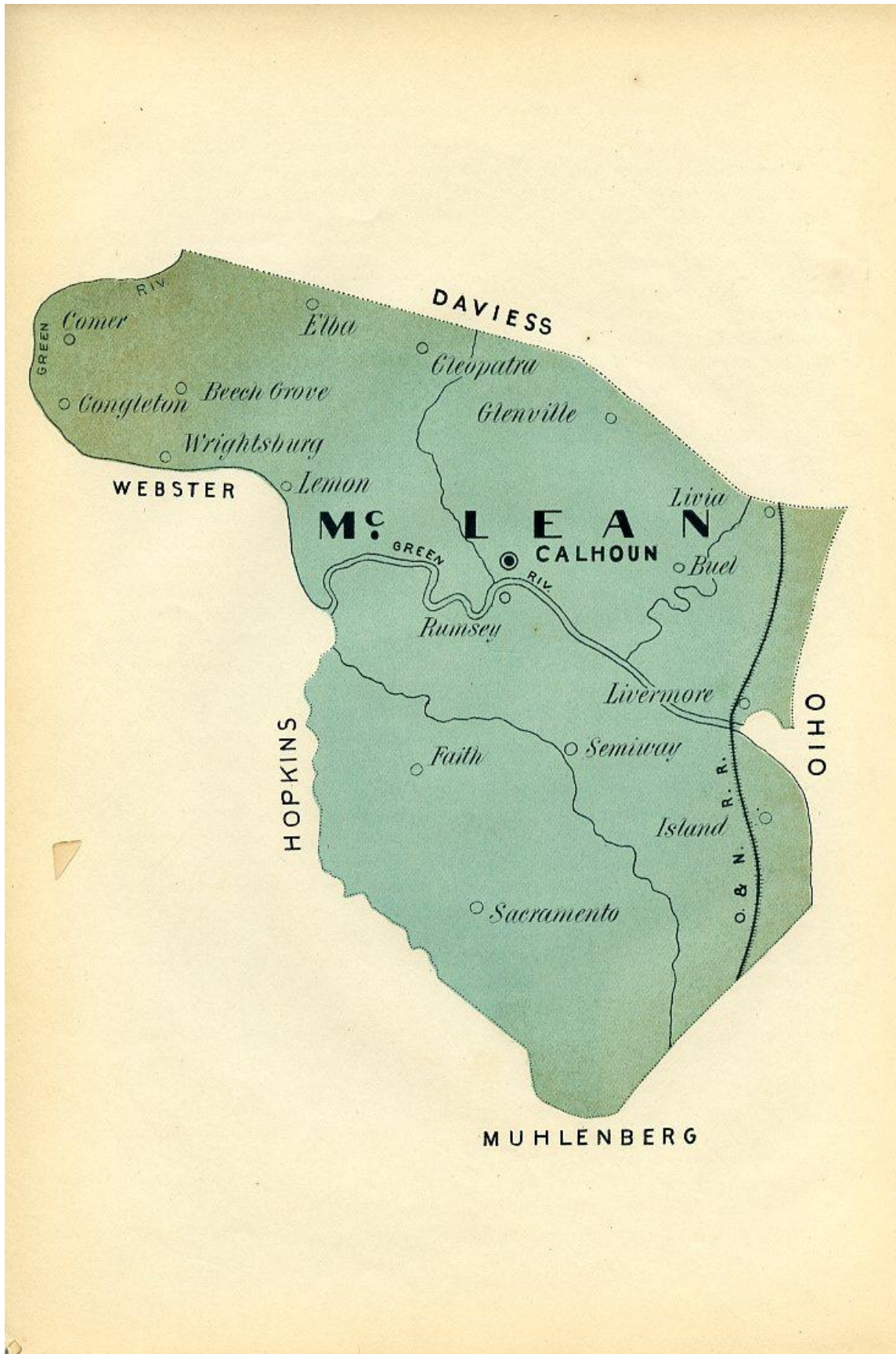


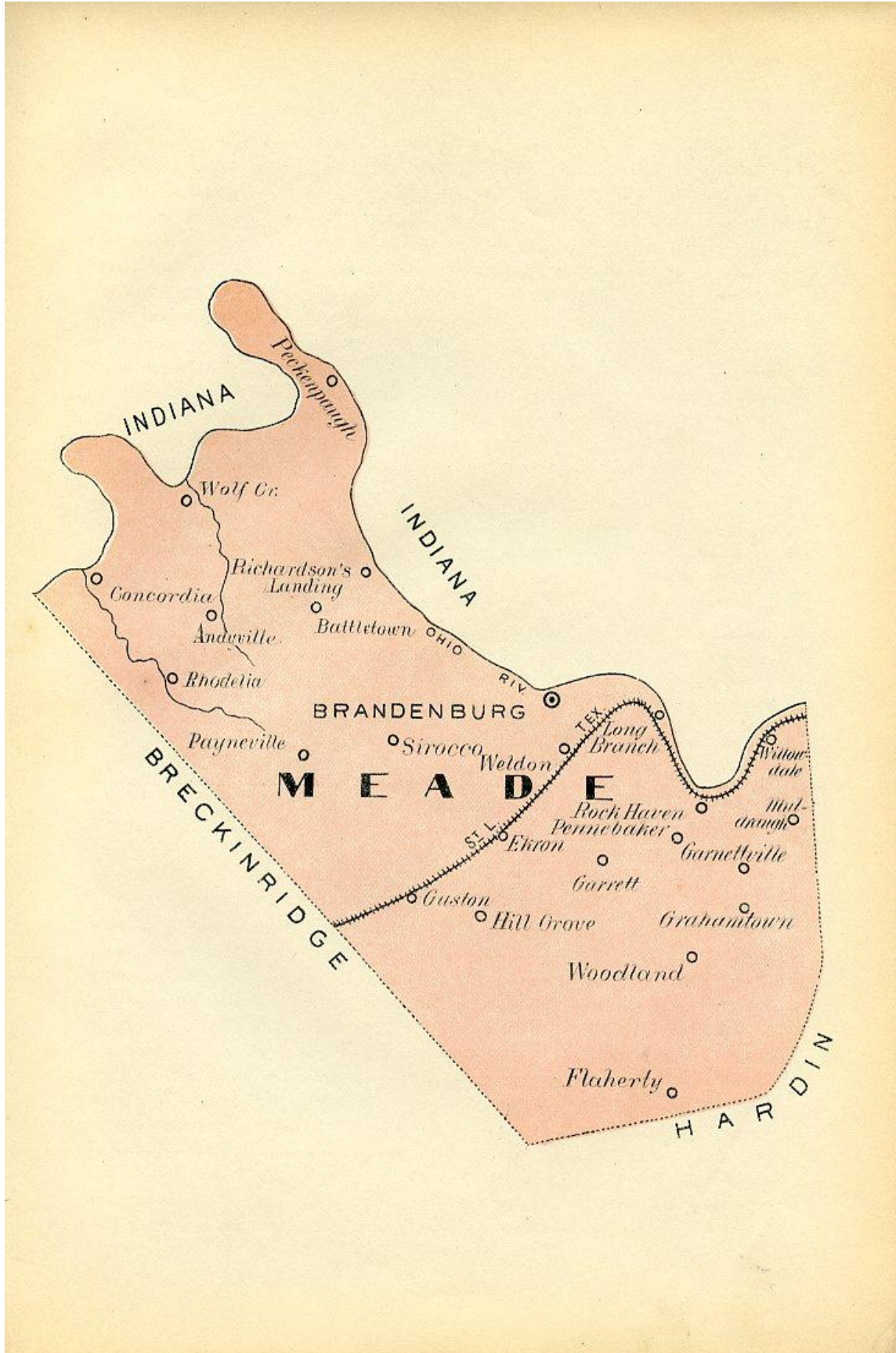


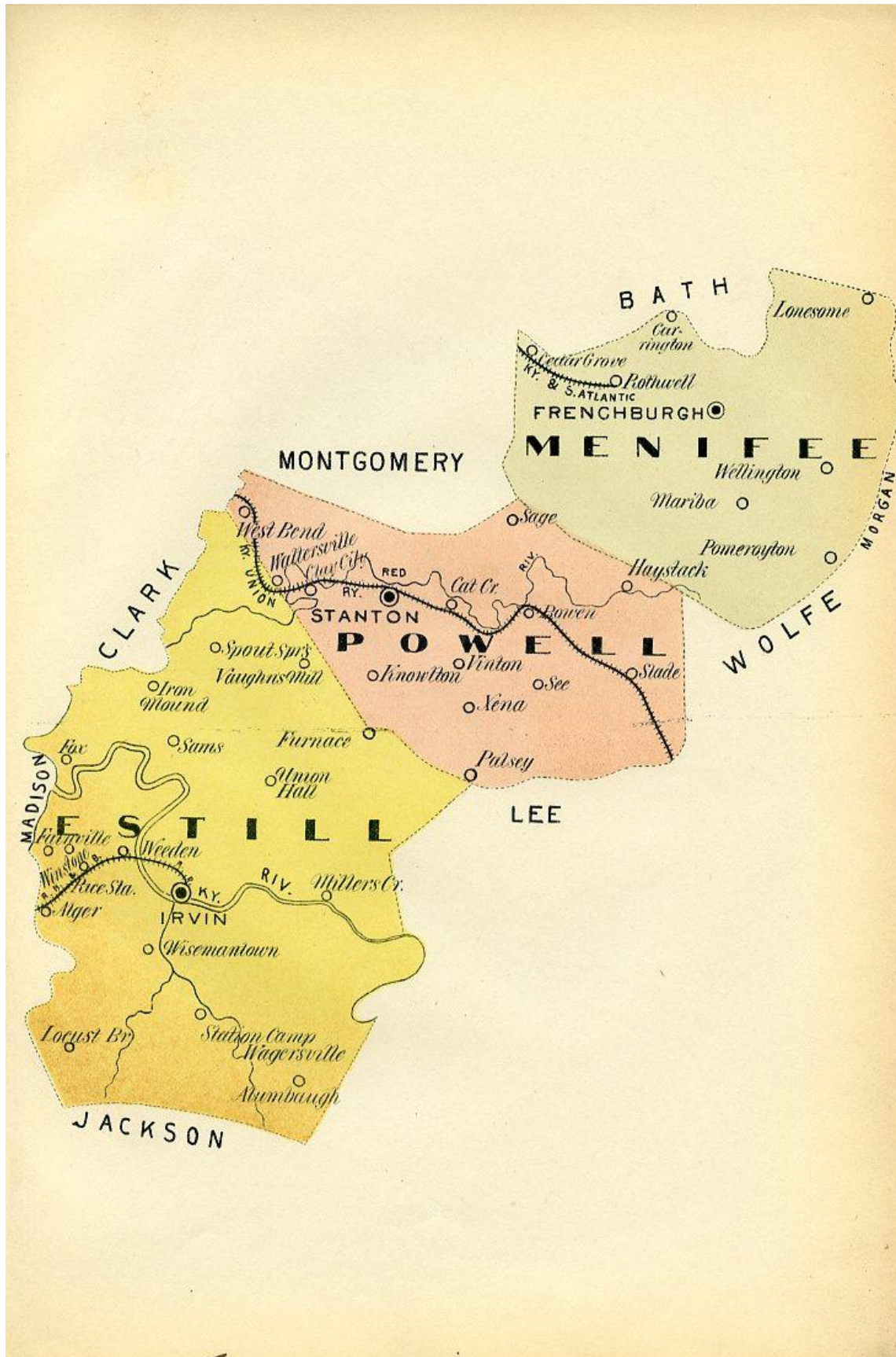
M. 2.03

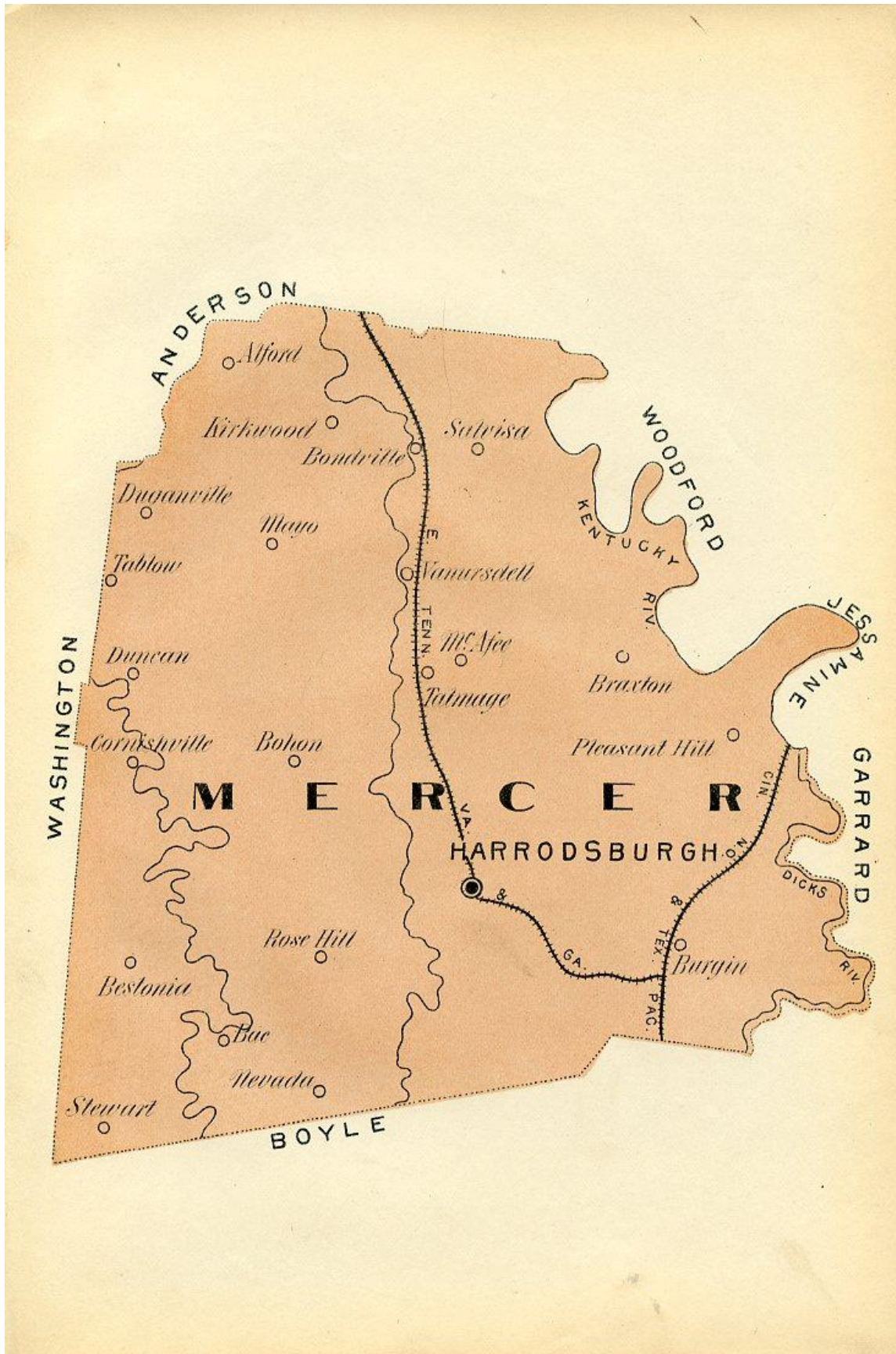


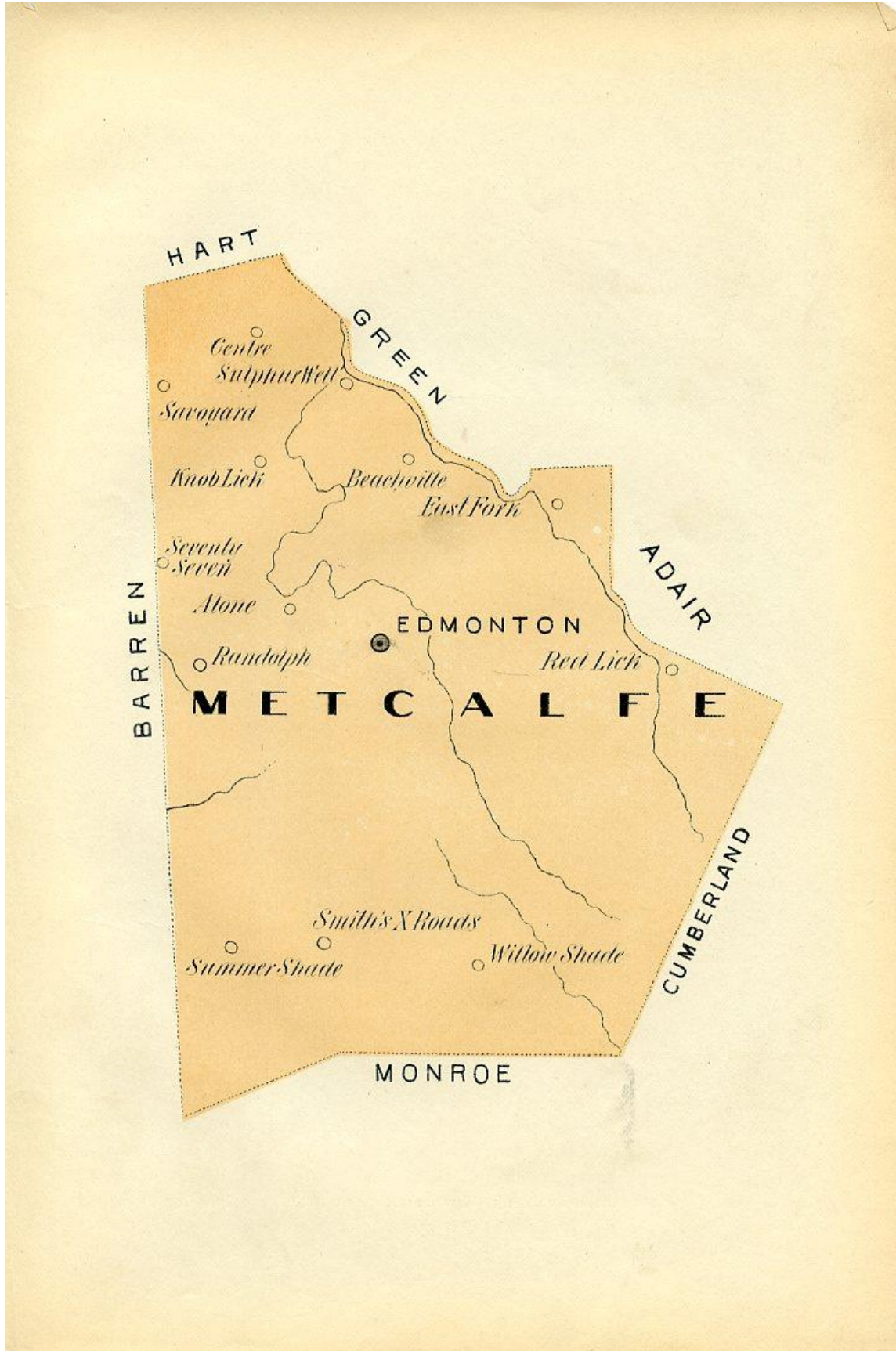


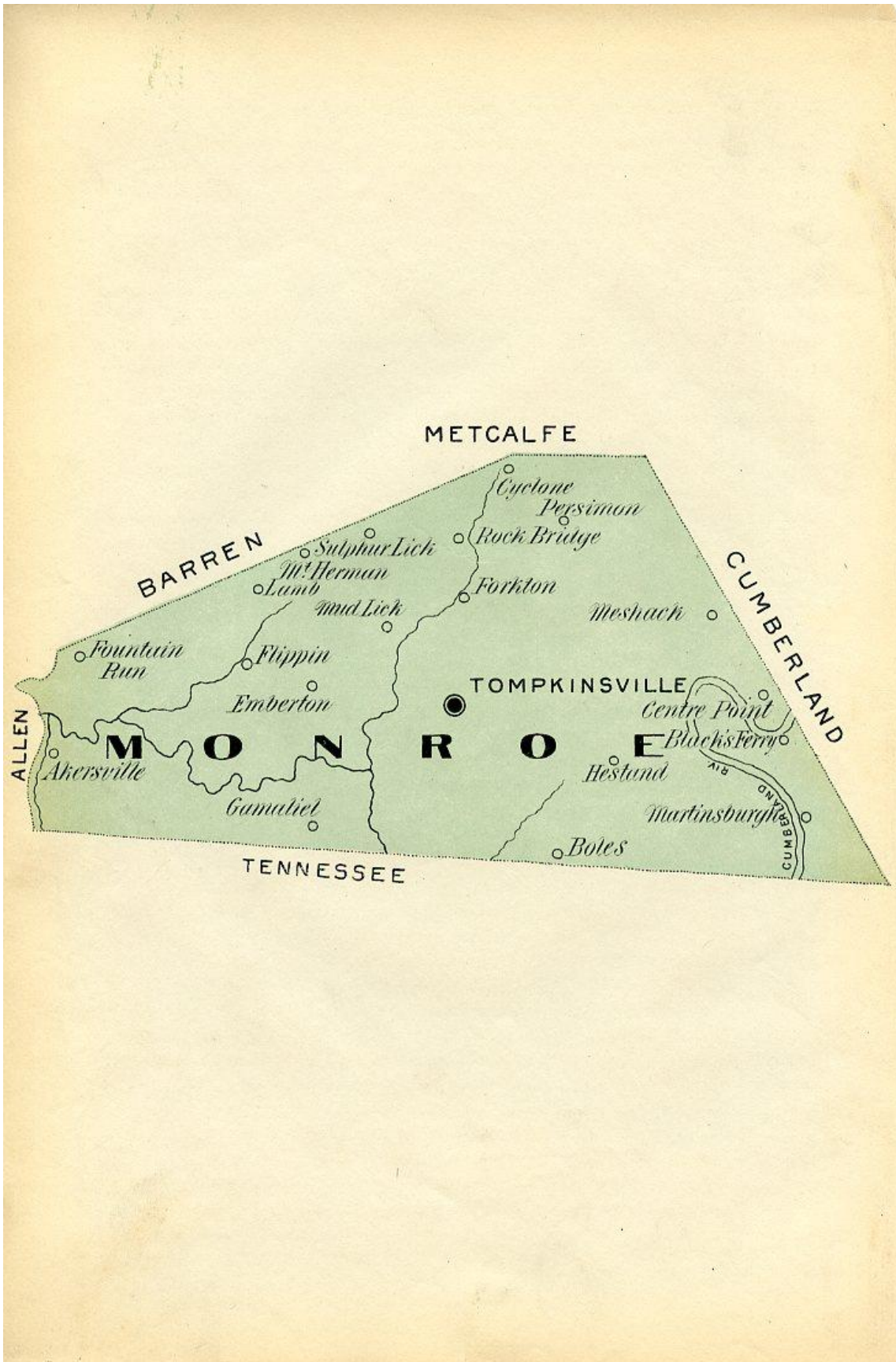


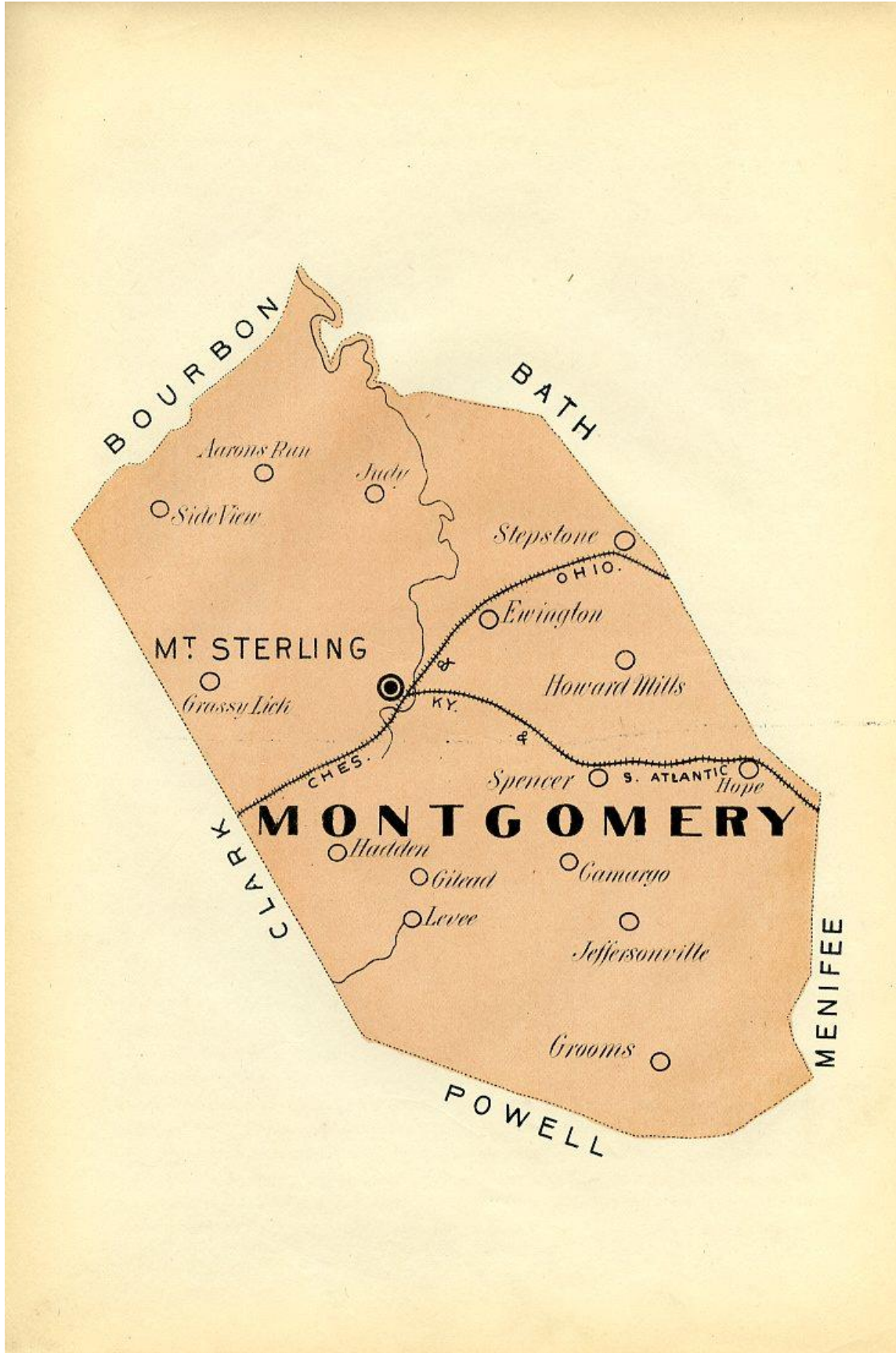


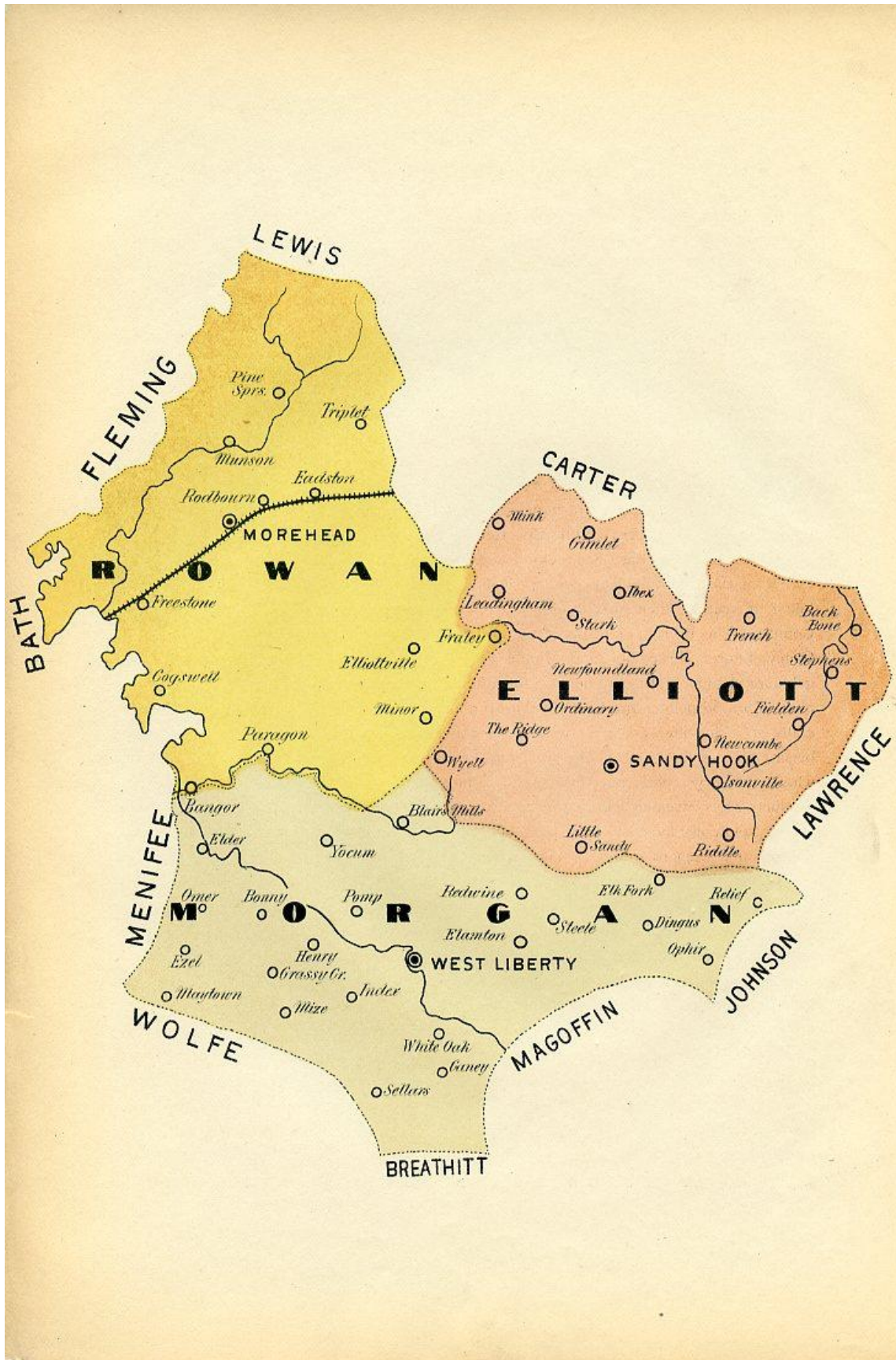


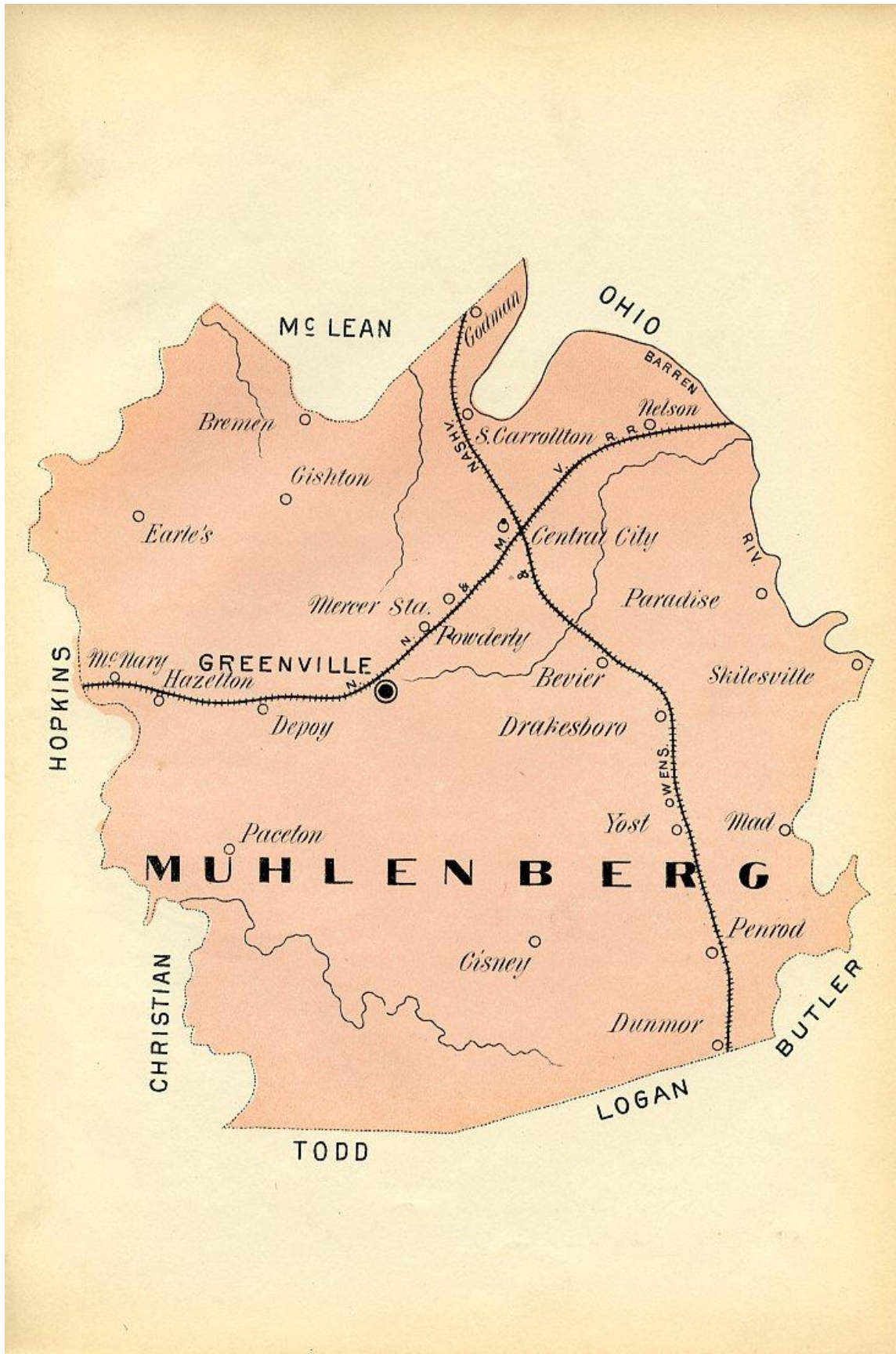


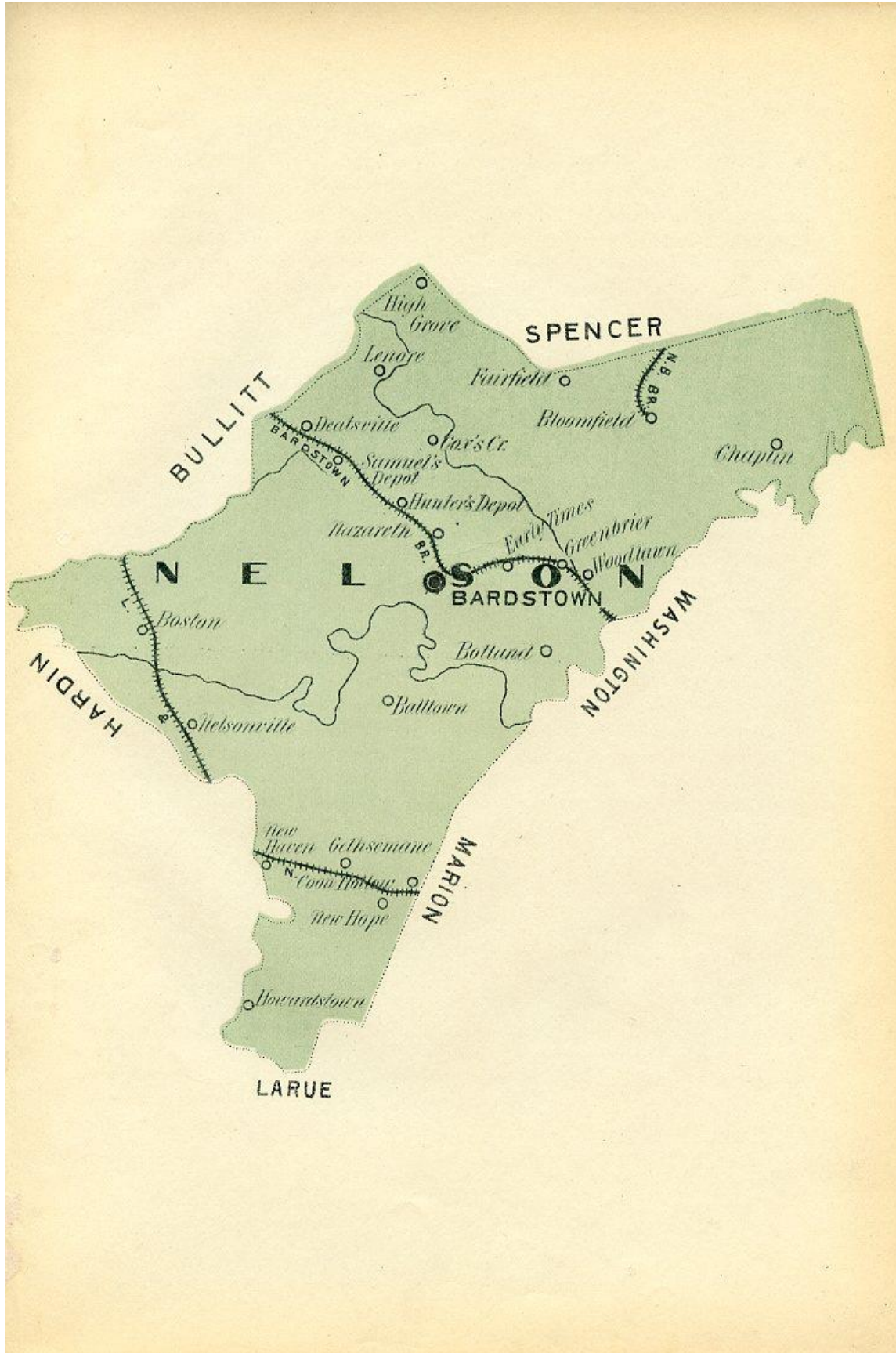


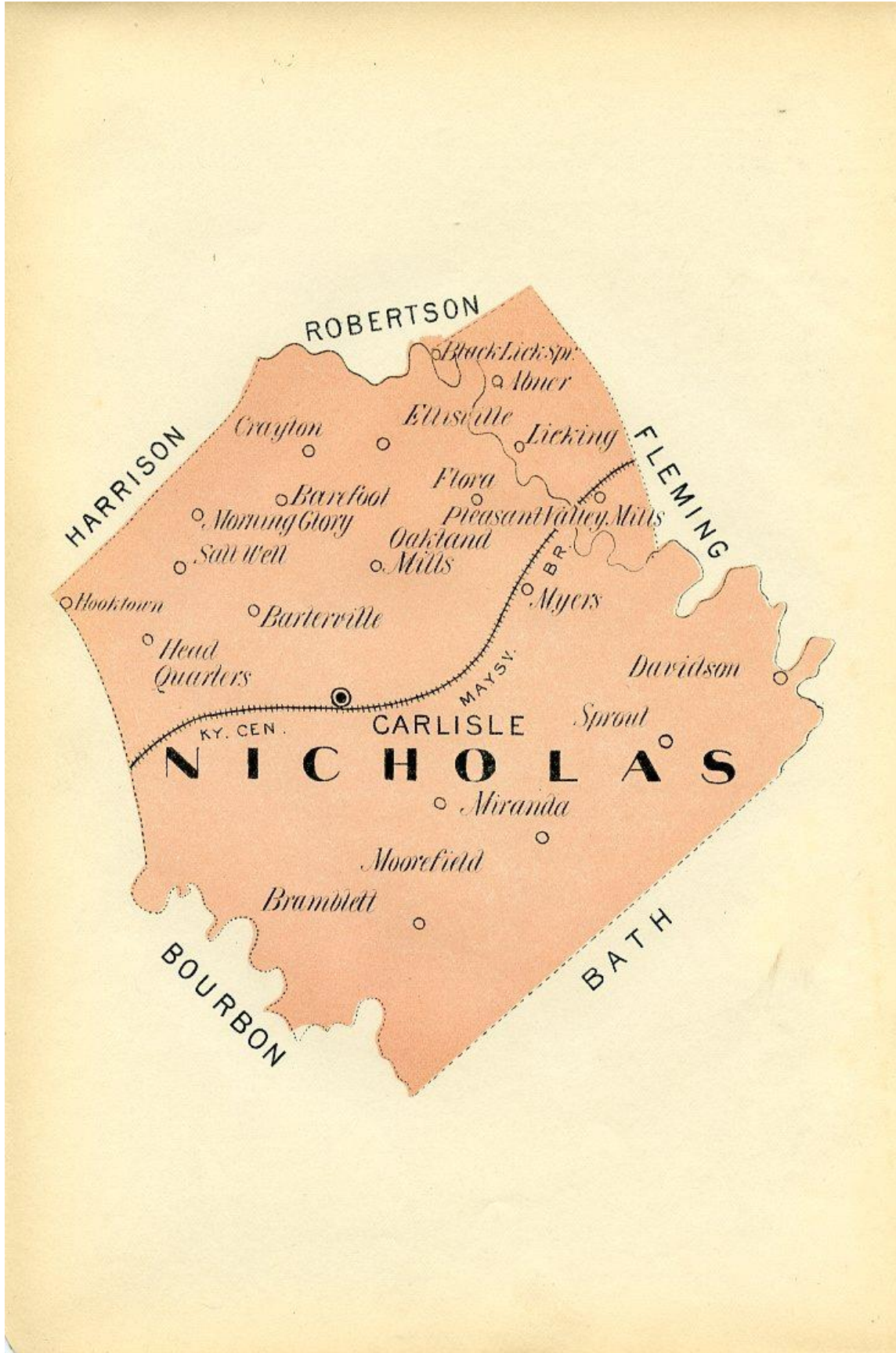


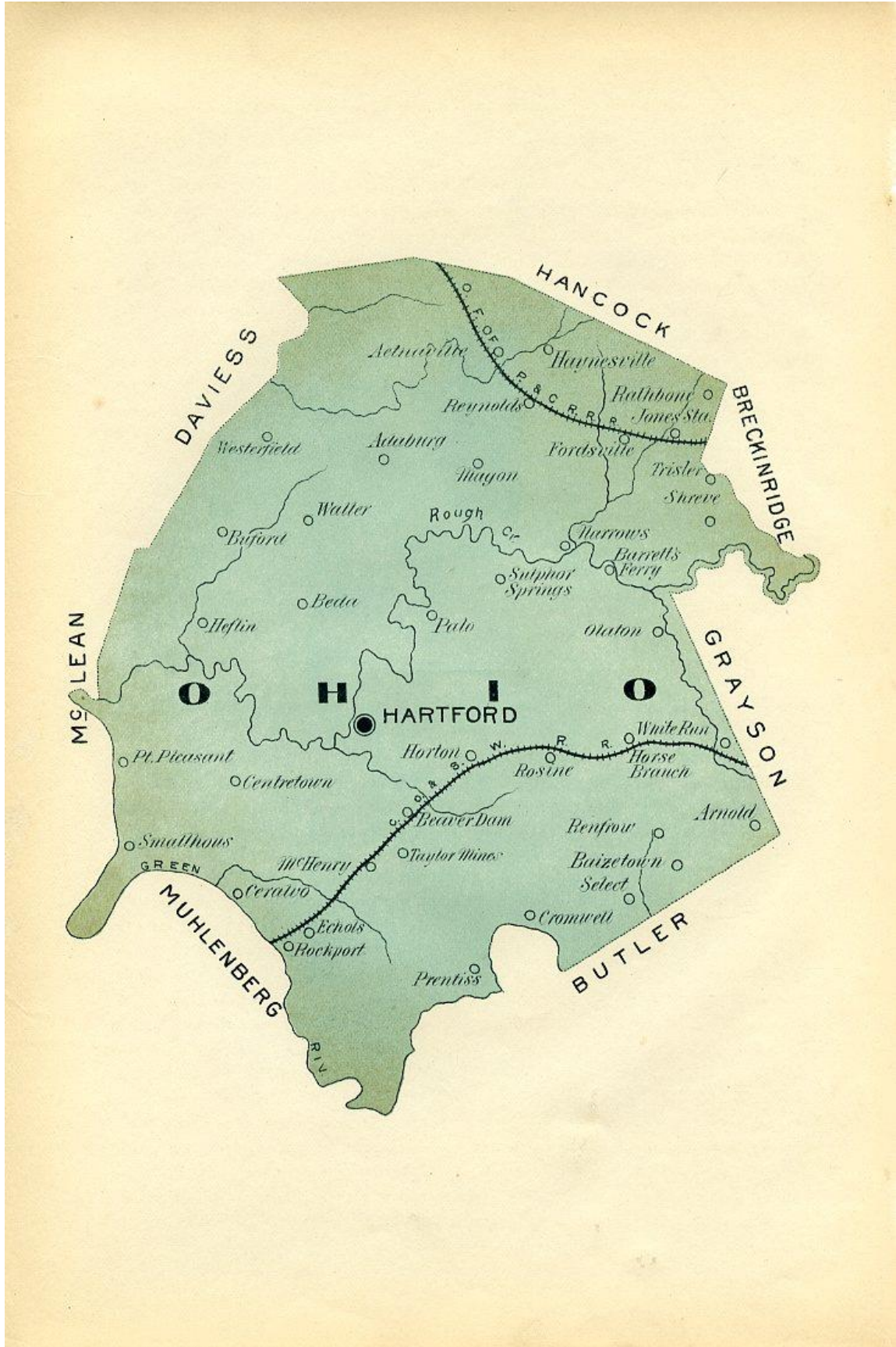


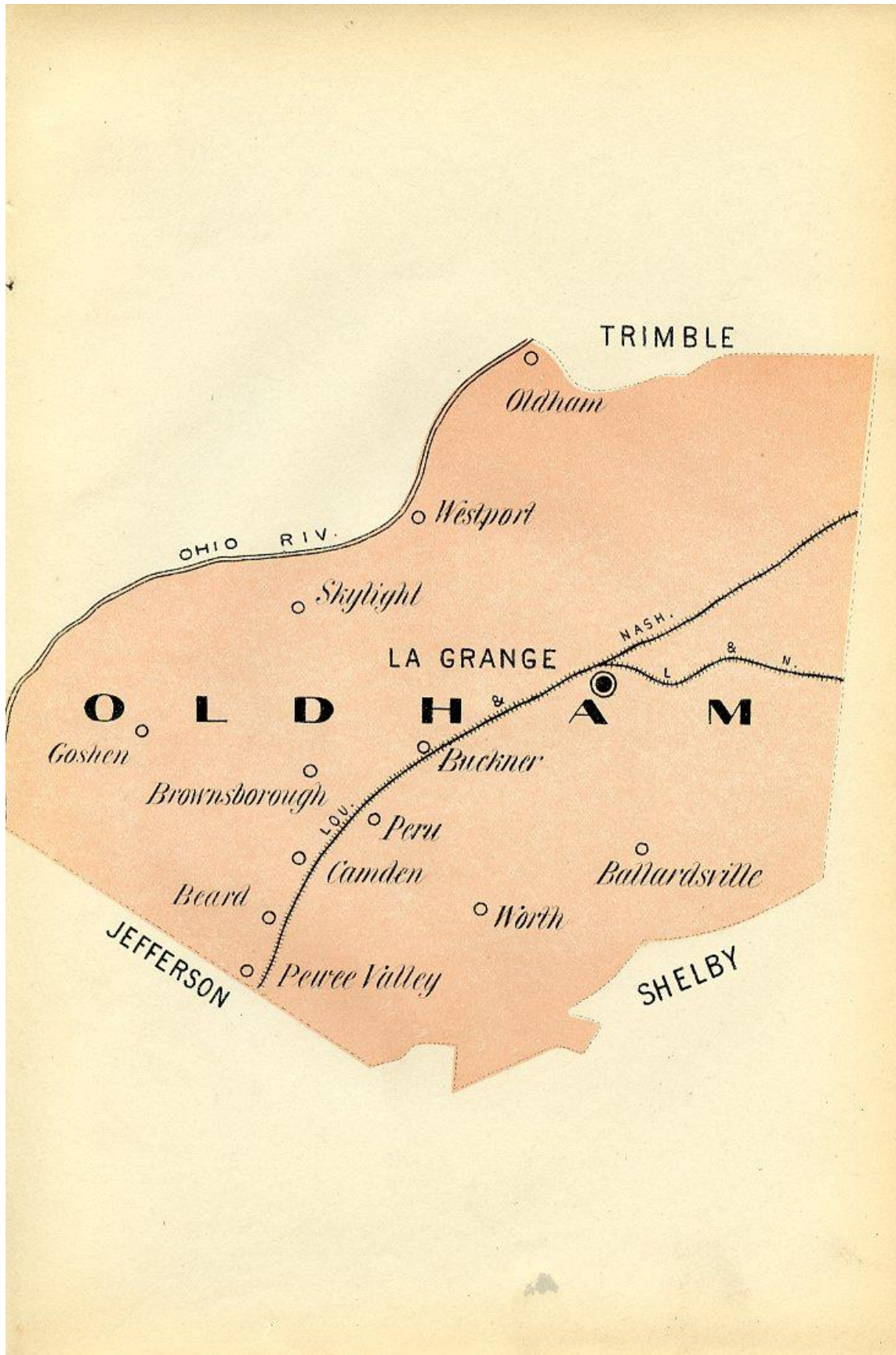


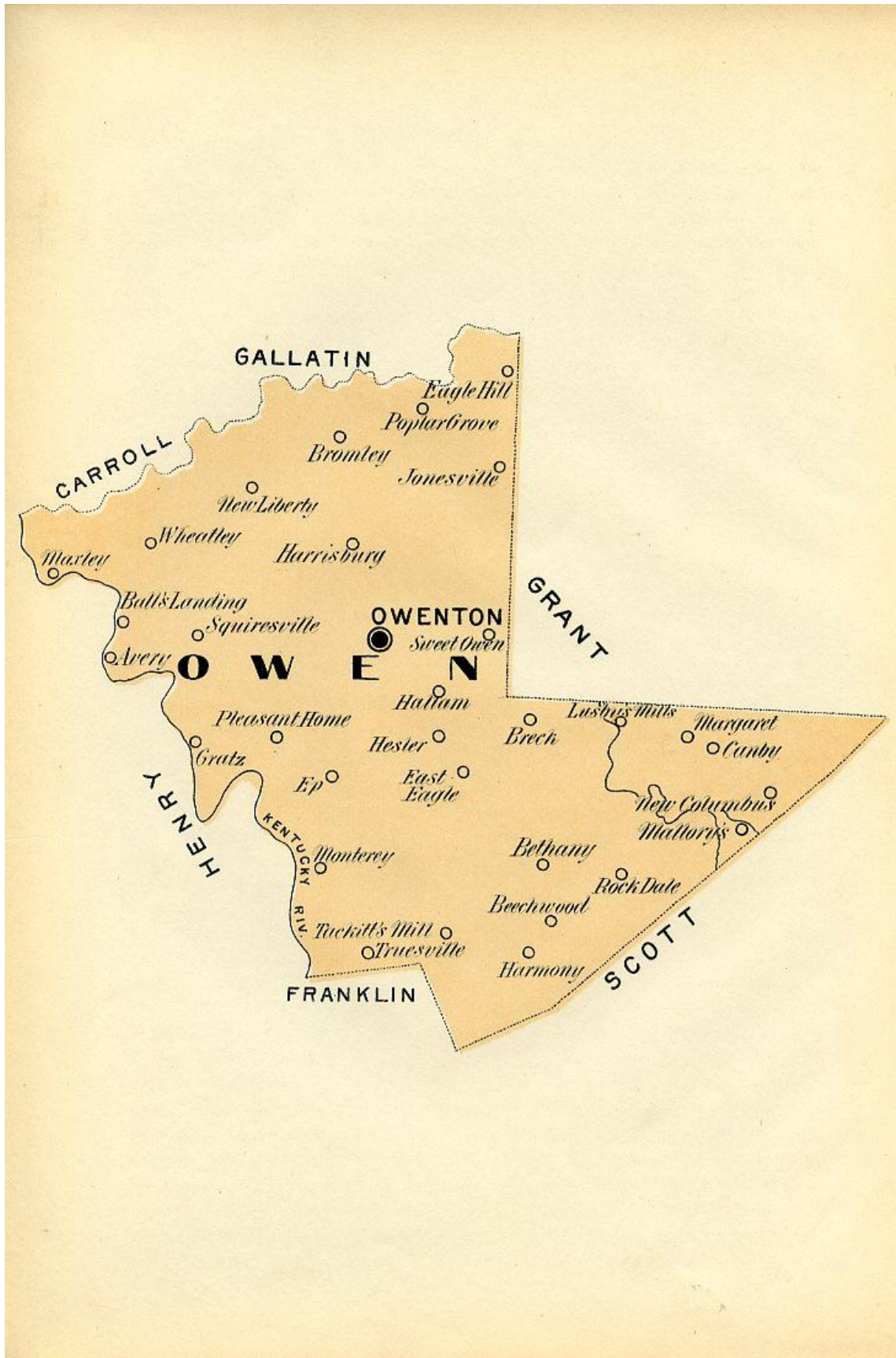


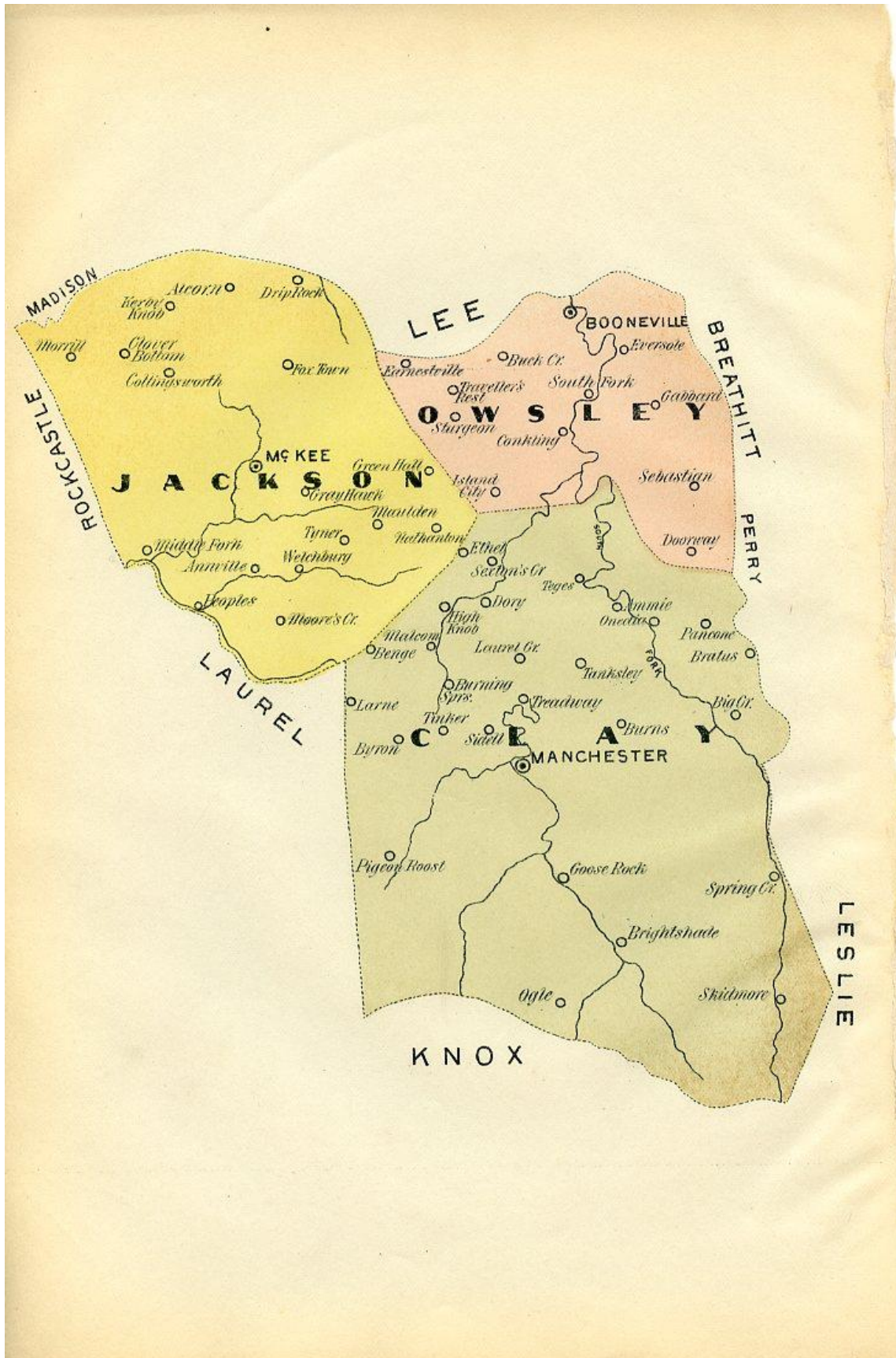


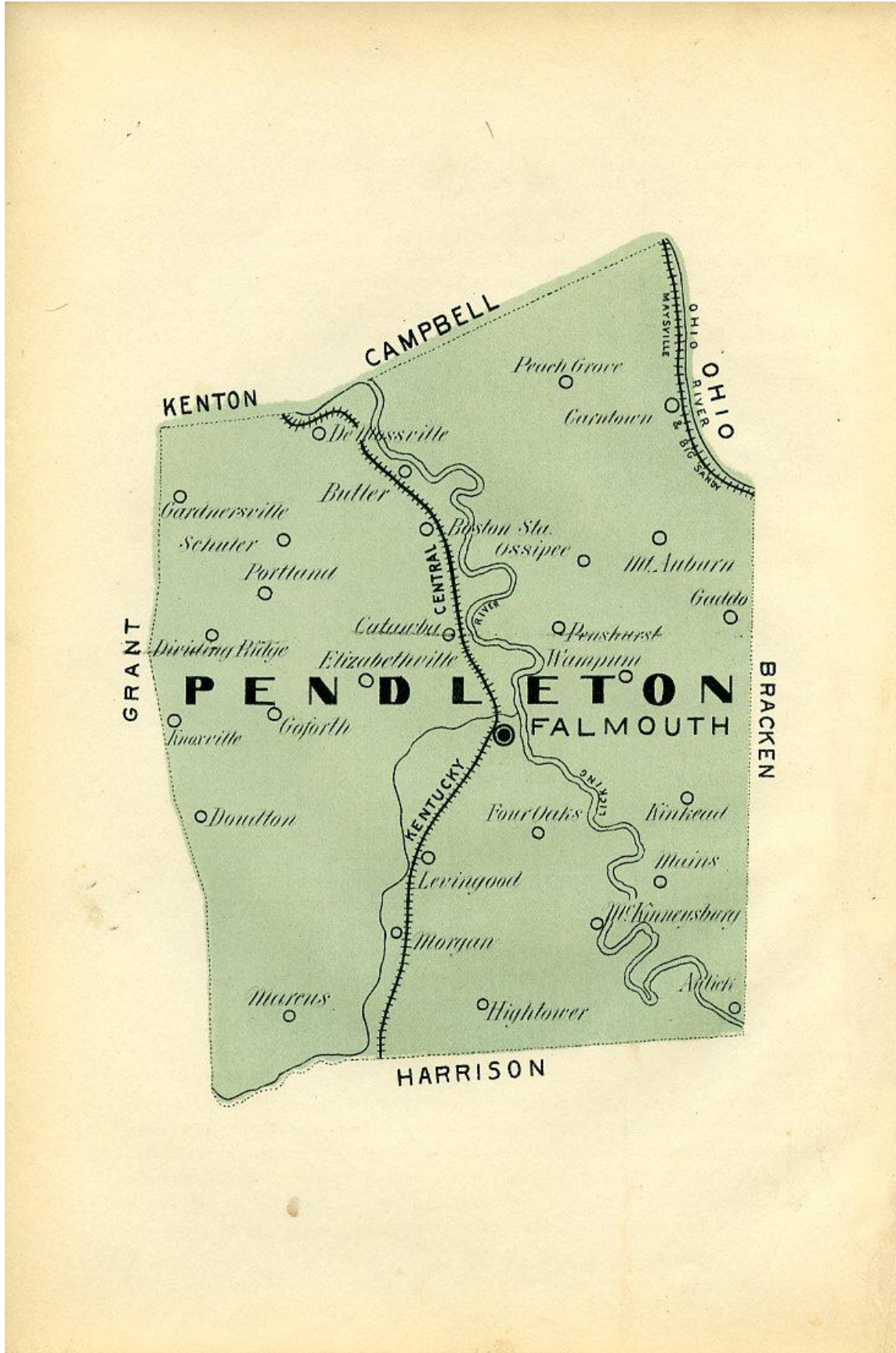


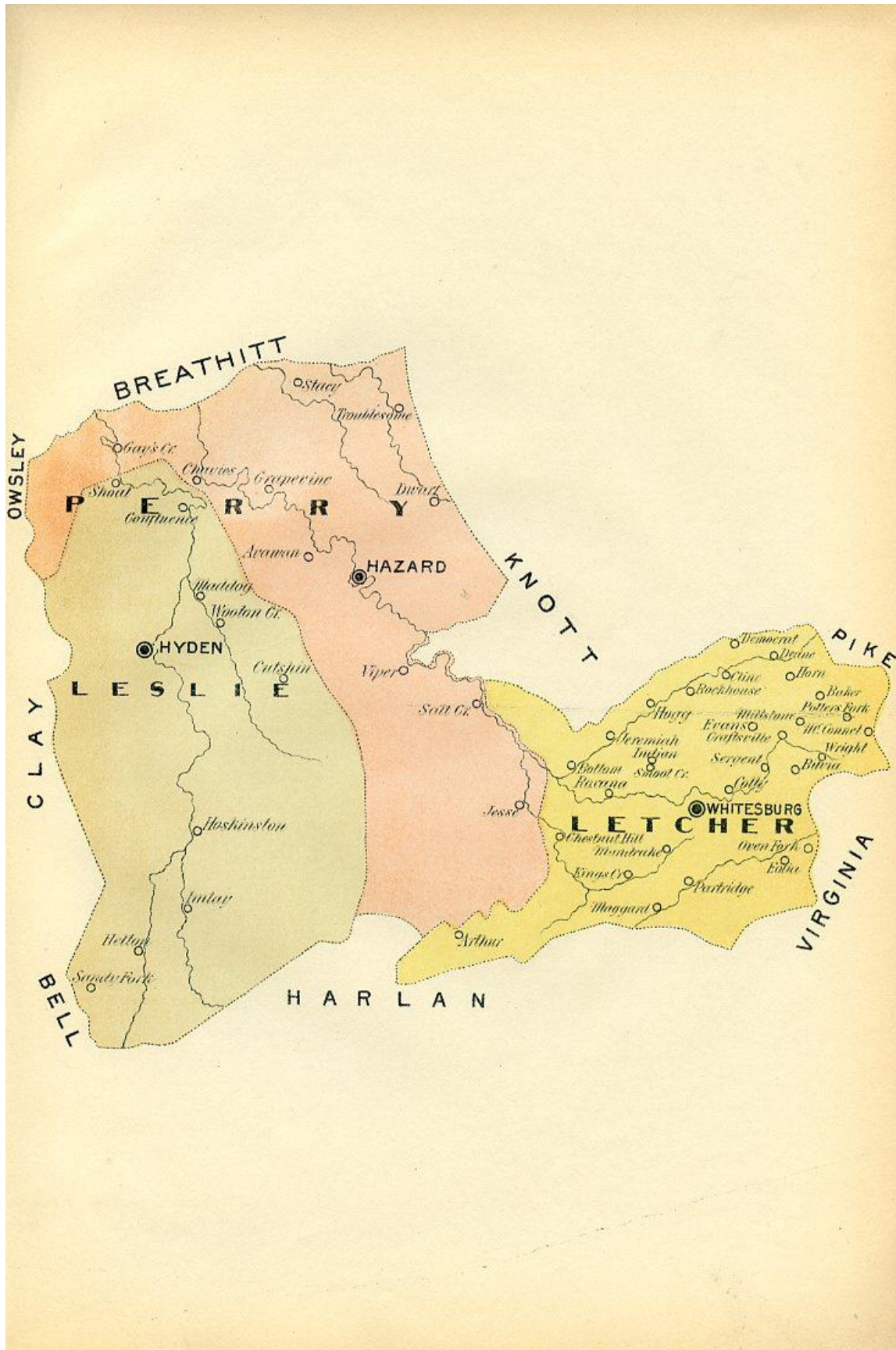




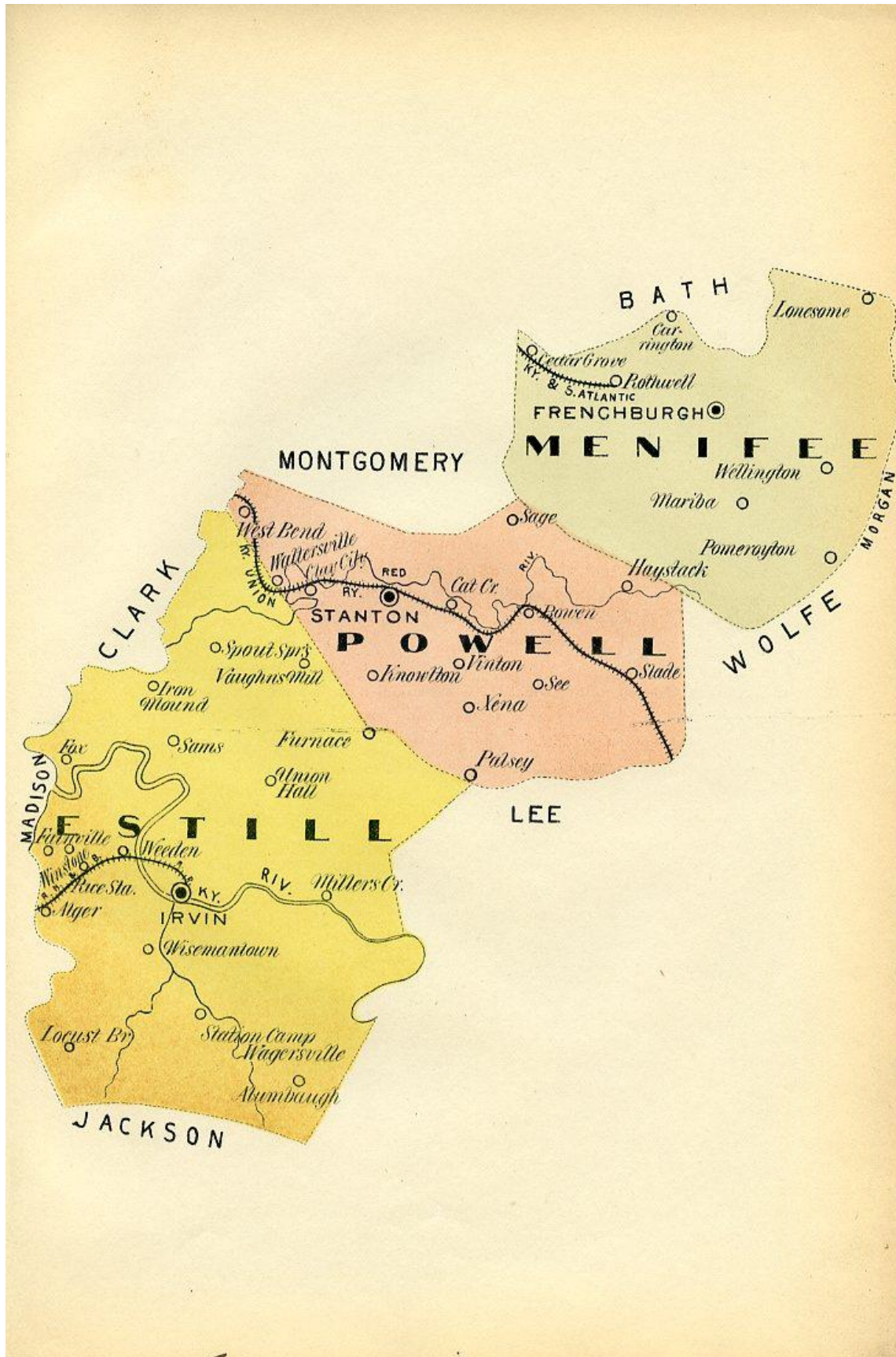


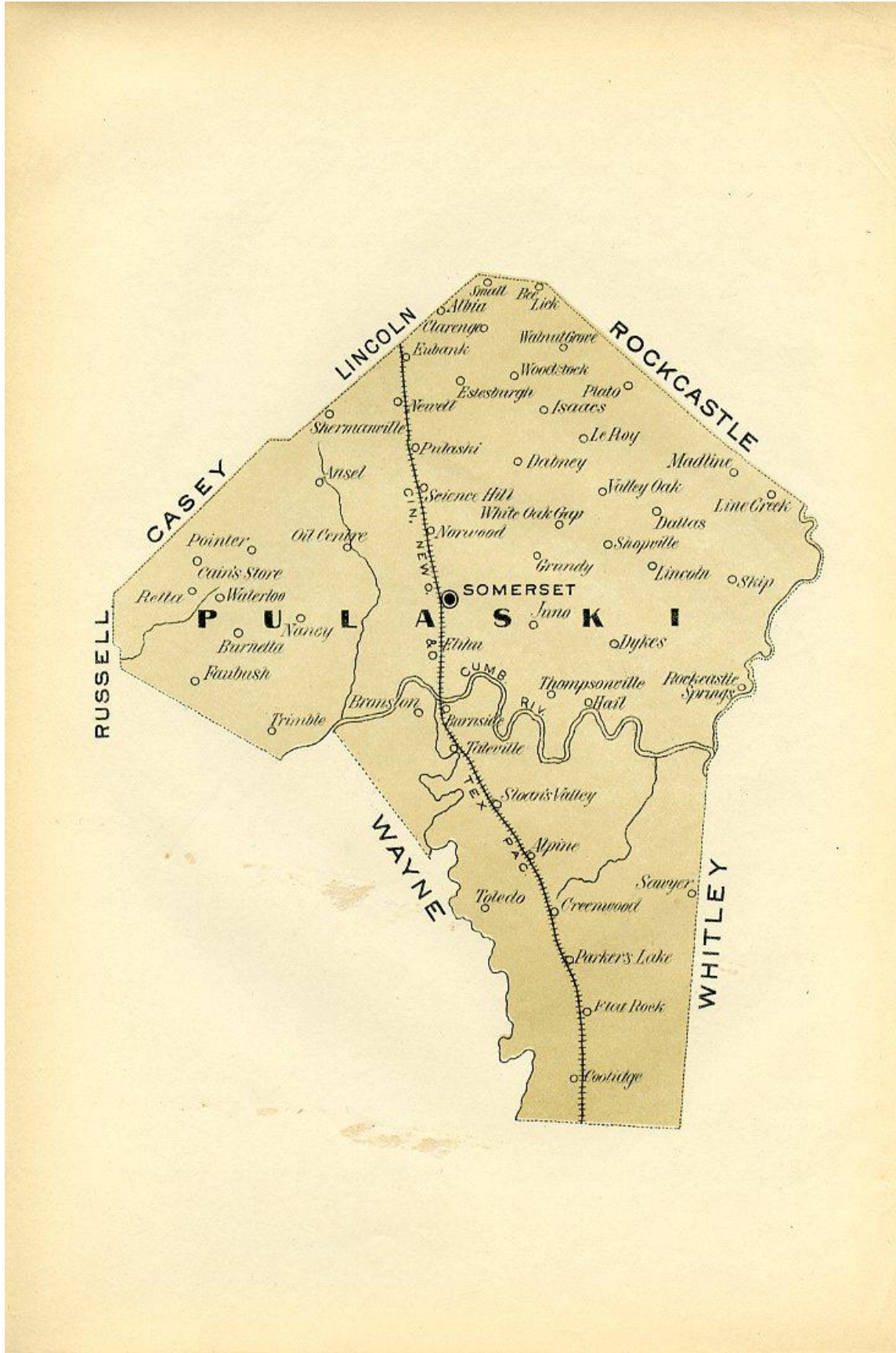


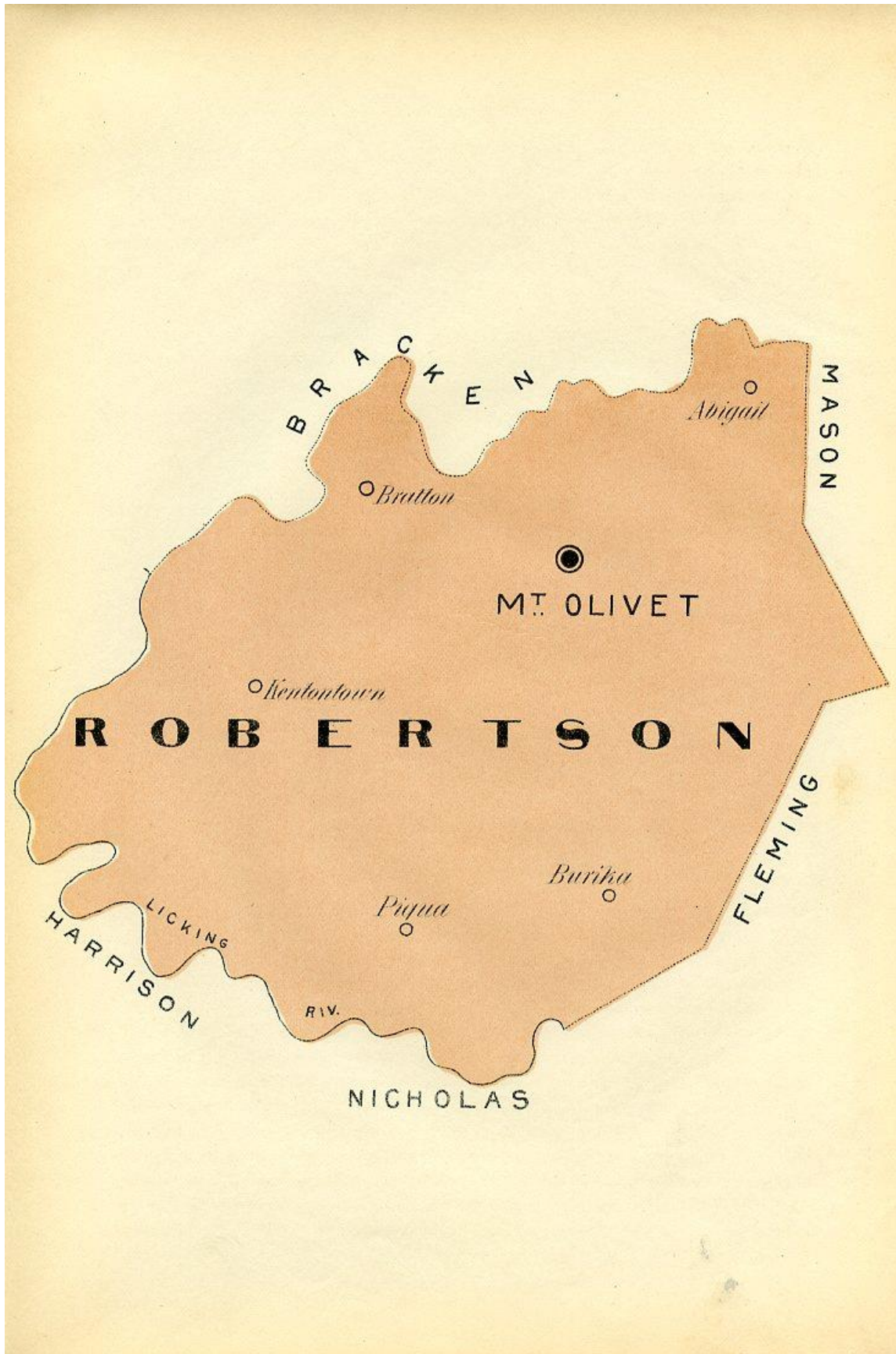


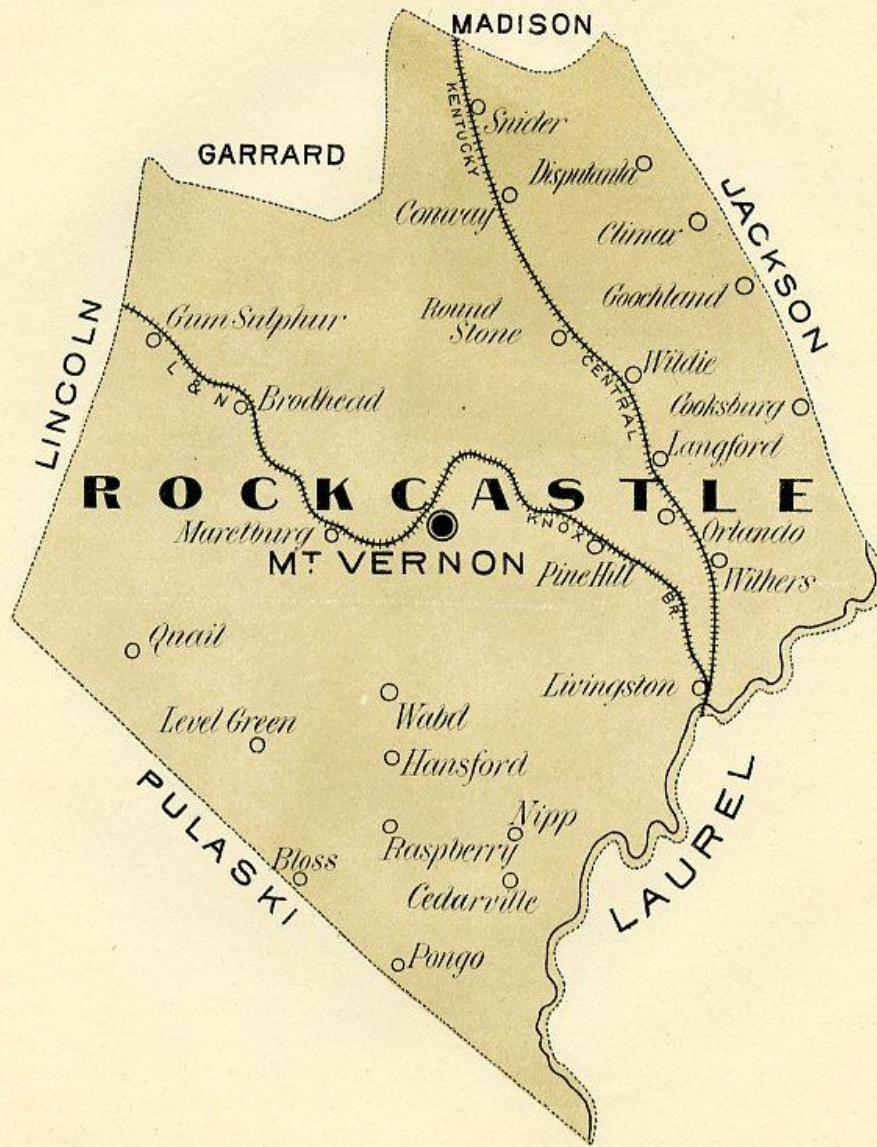


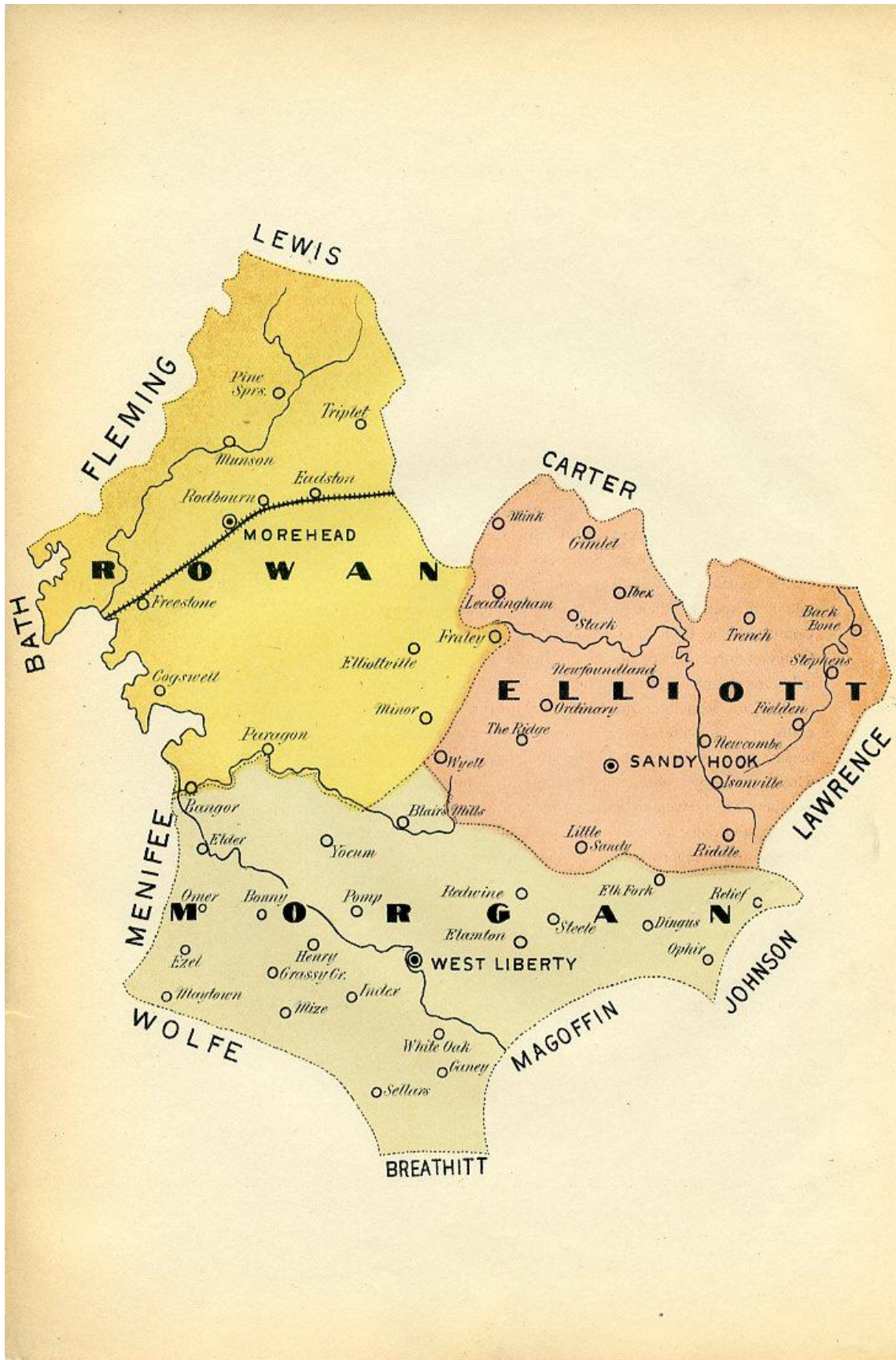


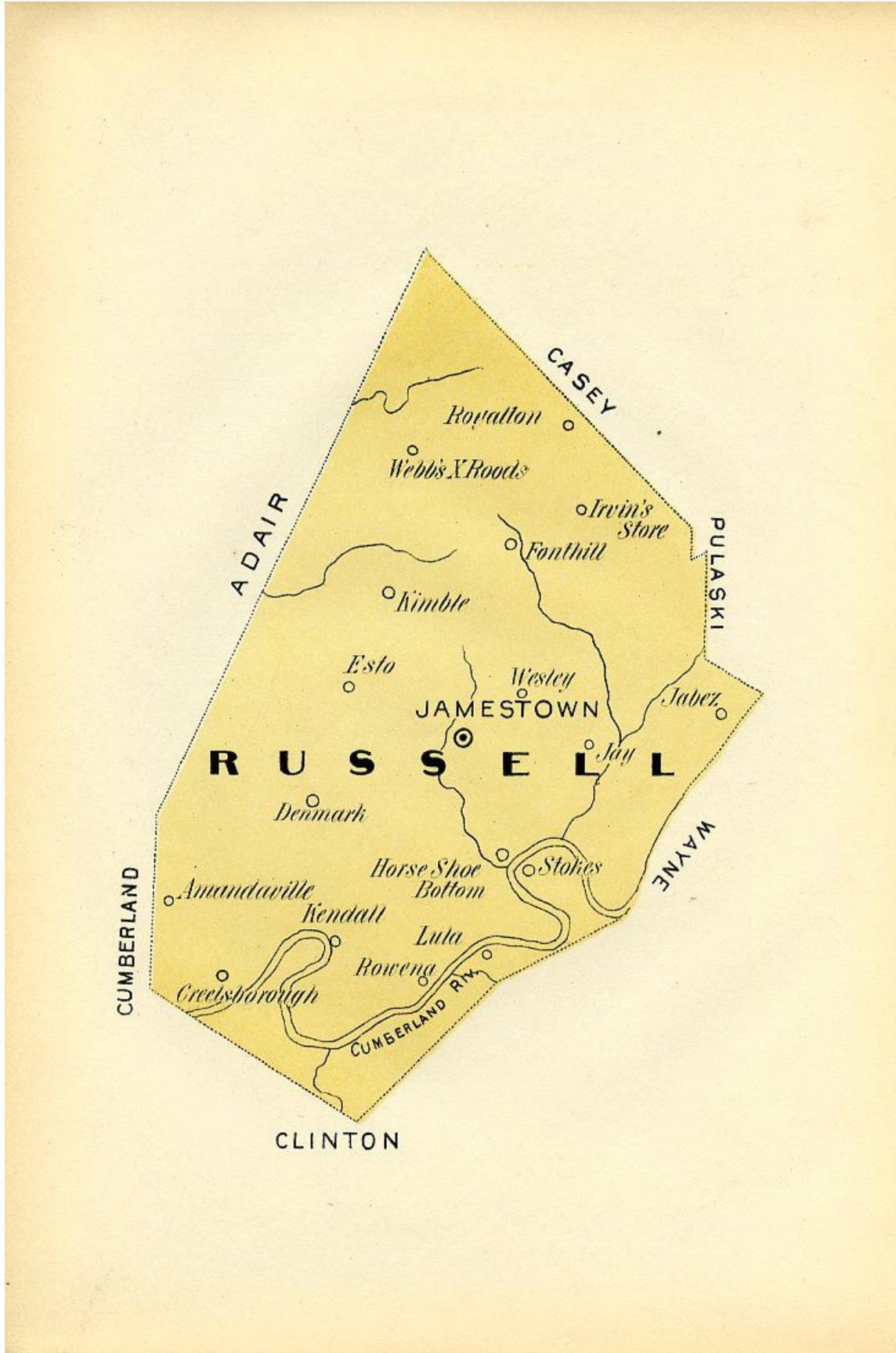


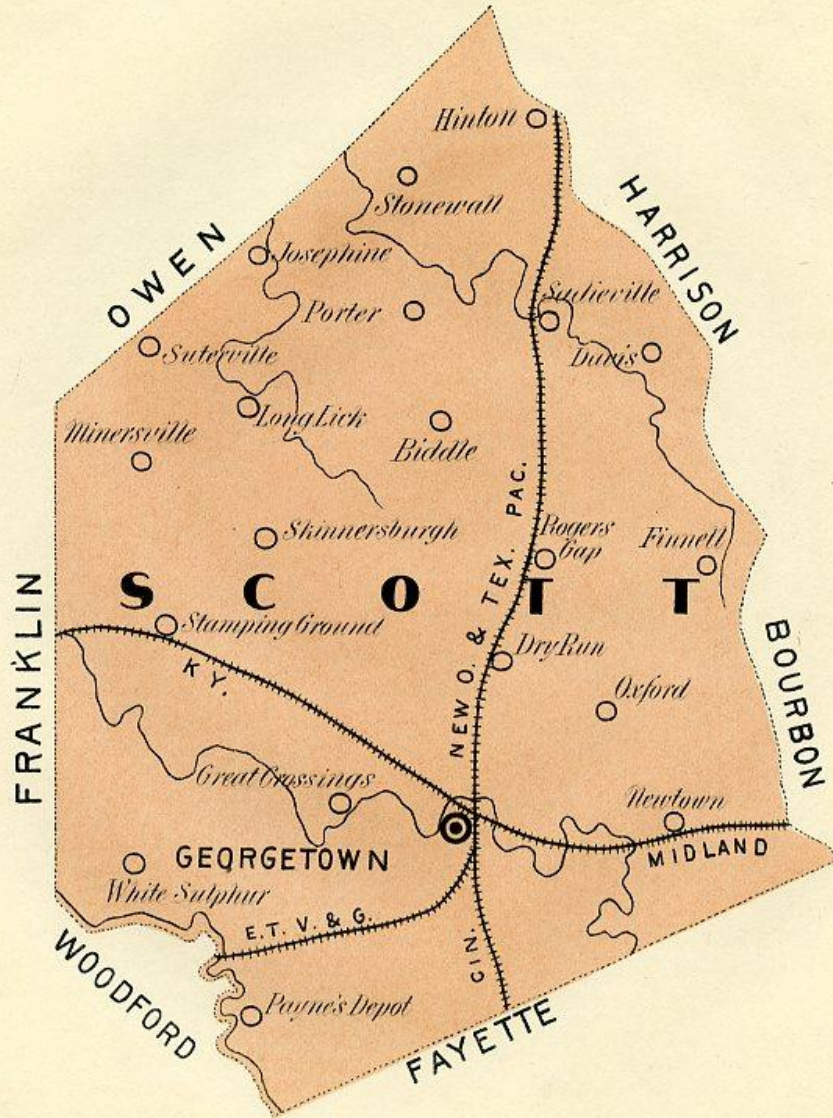


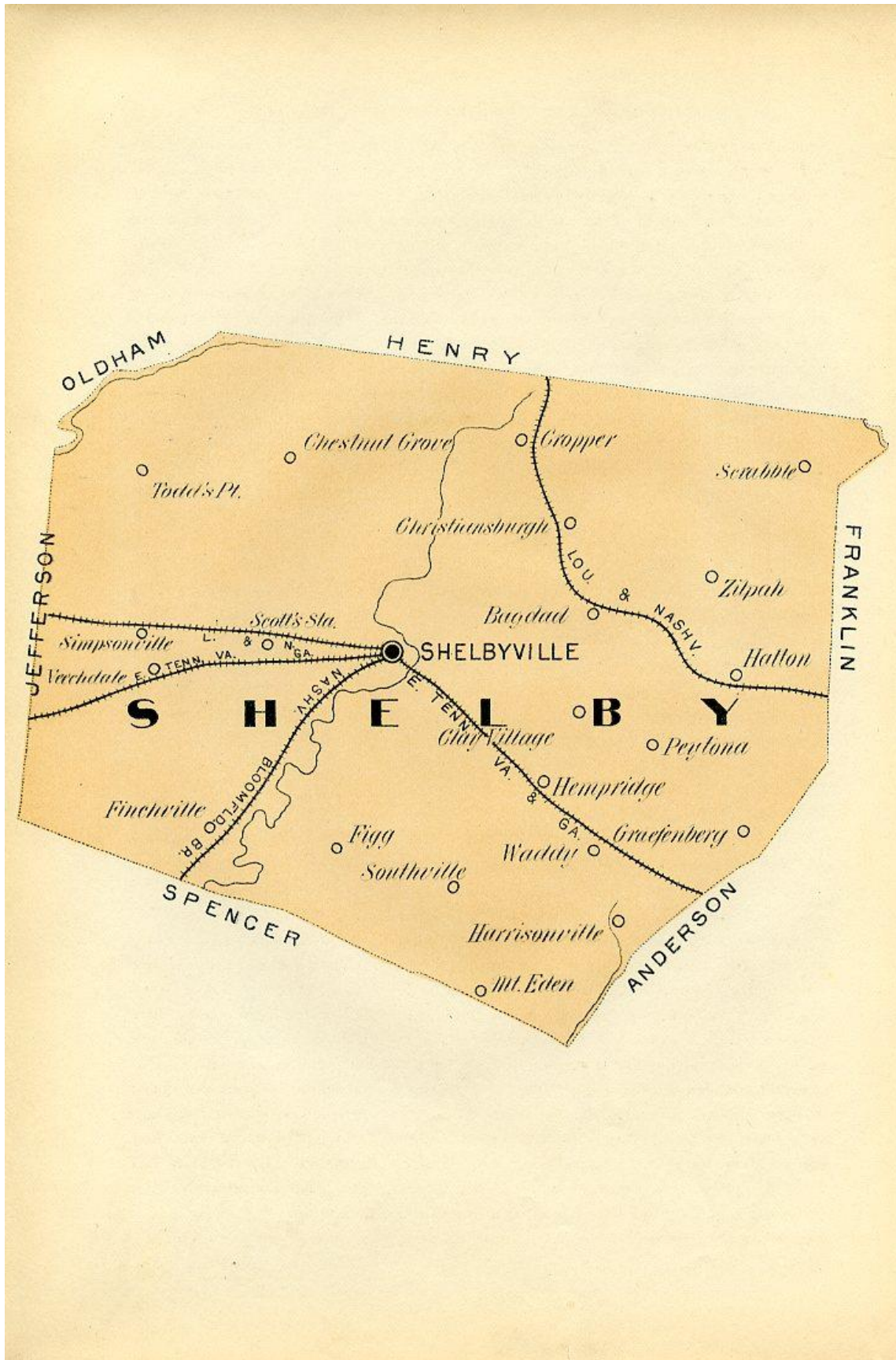


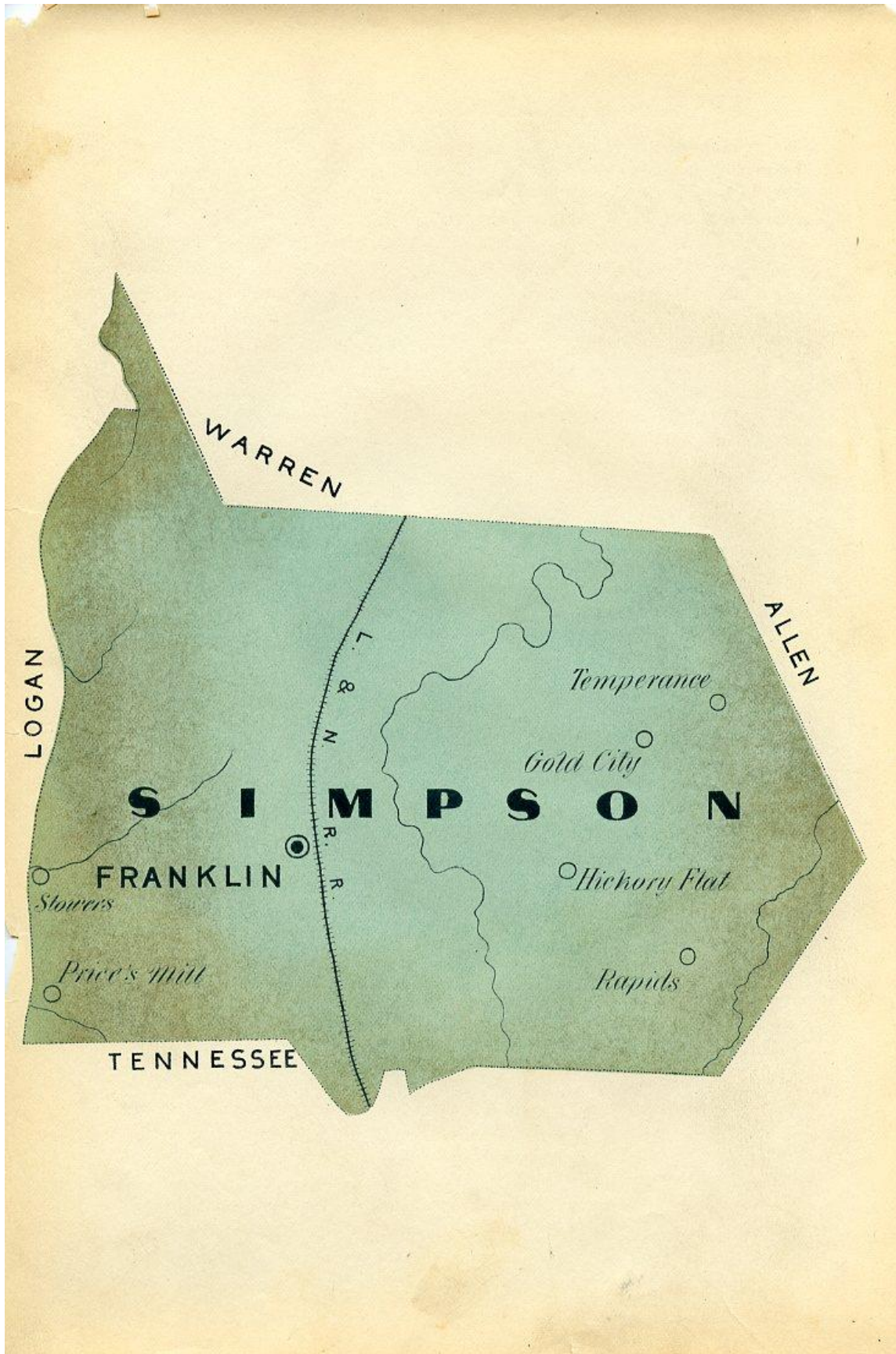


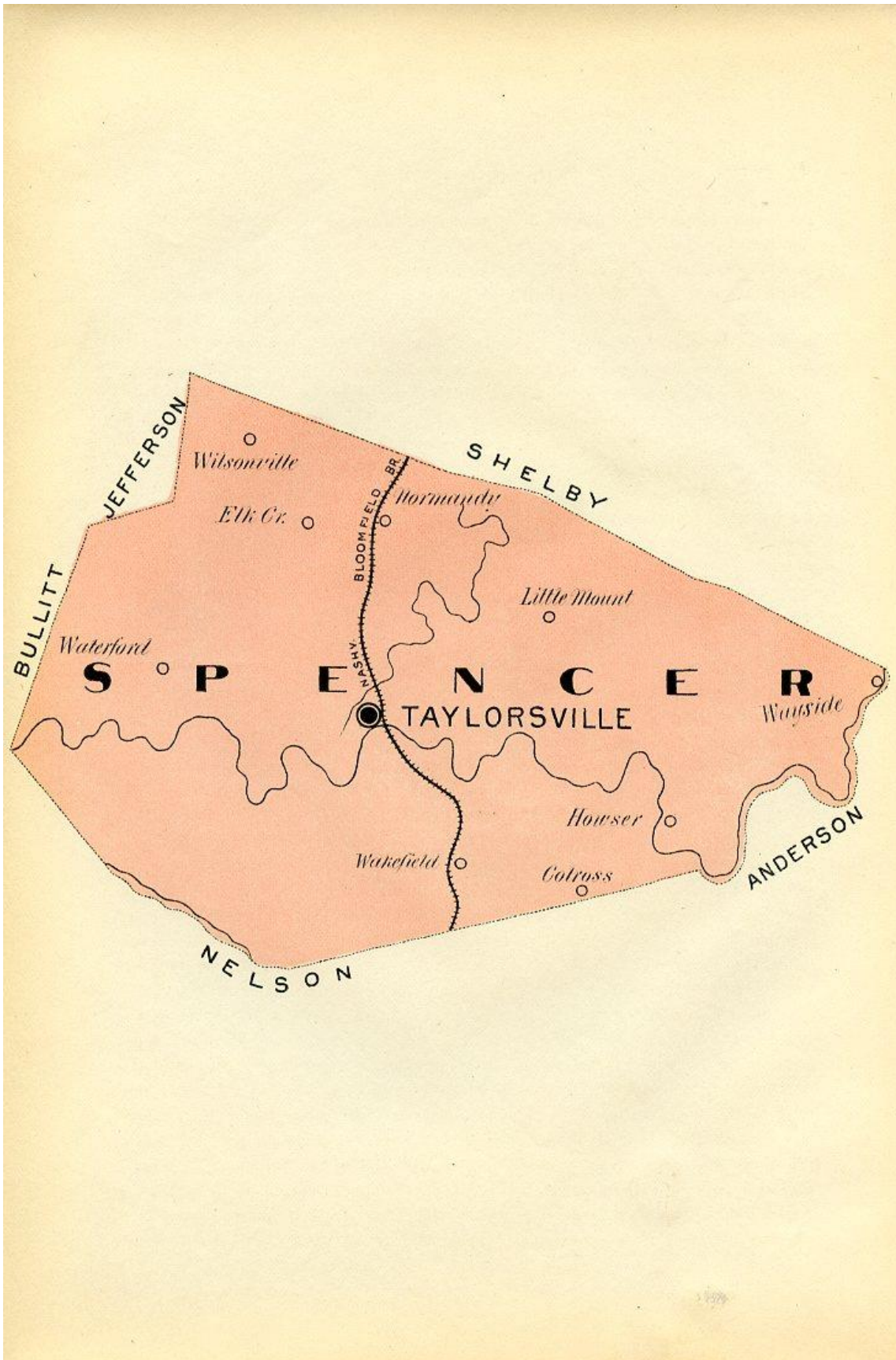


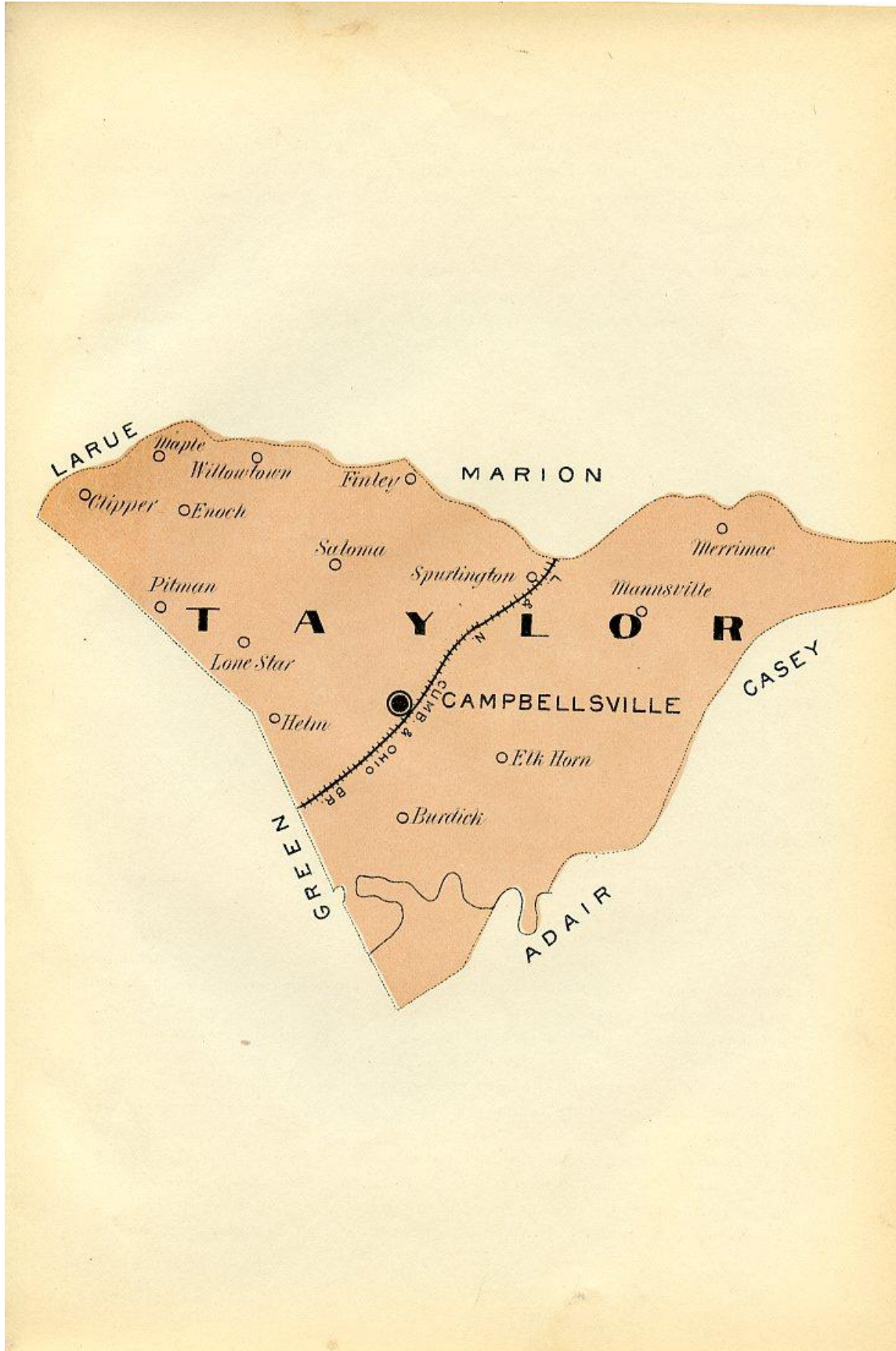


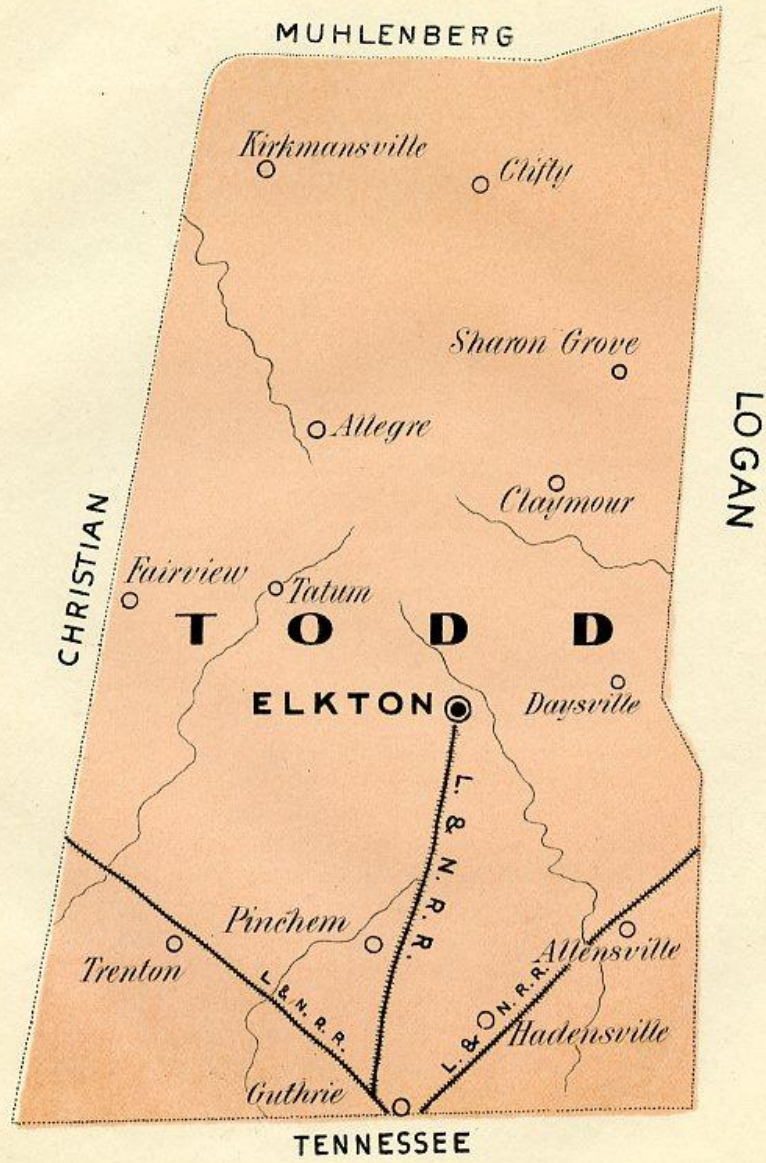


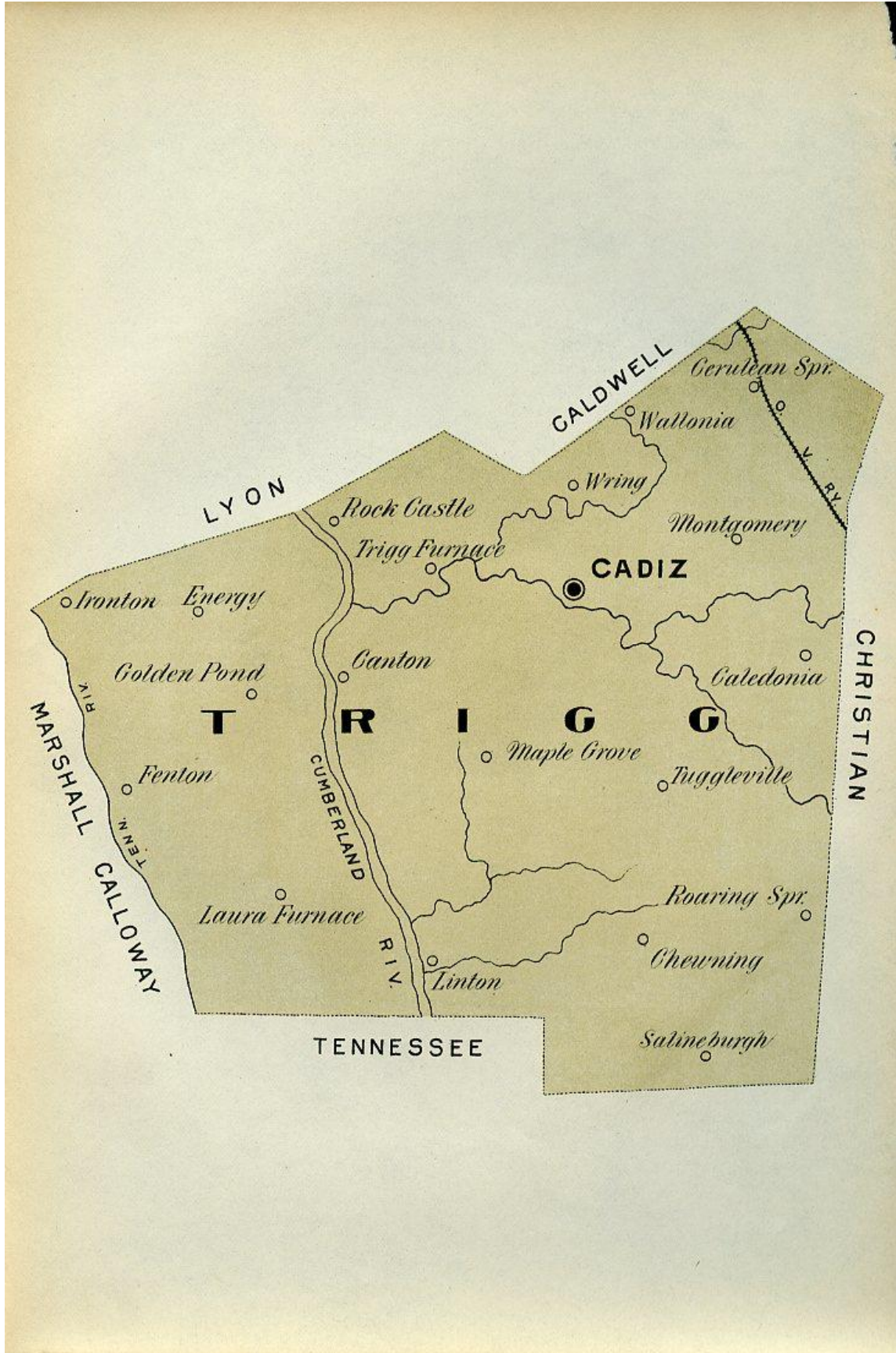












LYON

CALDWELL

CHRISTIAN

MARSHALL
CALLOWAY

TENNESSEE

Cerulean Spr.

Wallonia

Wring

Montgomery

CADIZ

Rock Castle

Trigg Furnace

Ironton Energy

Golden Pond

T

Canton

Caledonia

R

Maple Grove

Tuggleville

Laura Furnace

Roaring Spr.

Chewning

Linton

Salineburgh

CUMBERLAND
RIVER

